132+00.00

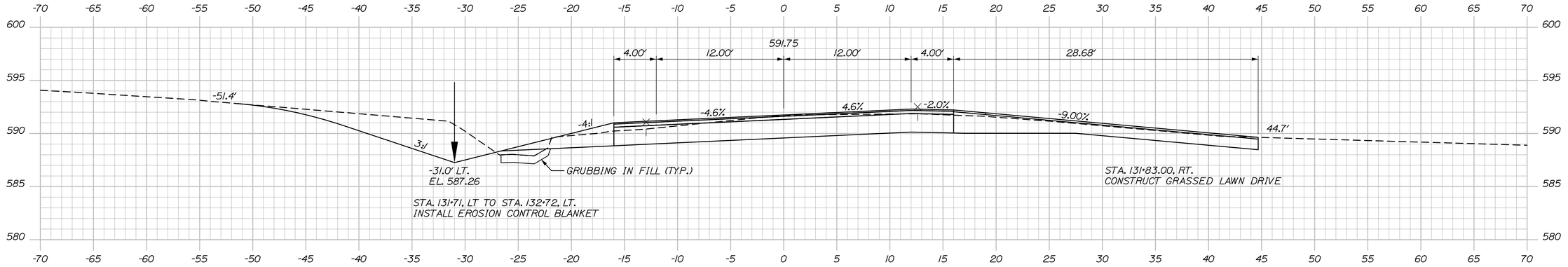

131+83.00

STA. 131+61.39, 16.00' RT TO STA. 131+75.97, 32.51' RT
INSTALL 25.0' GUARDRAIL, MID-WAY SPLICE - 15' RADIUS
INSTALL TERMINAL END SINGLE RAIL - GALVANIZED STEEL

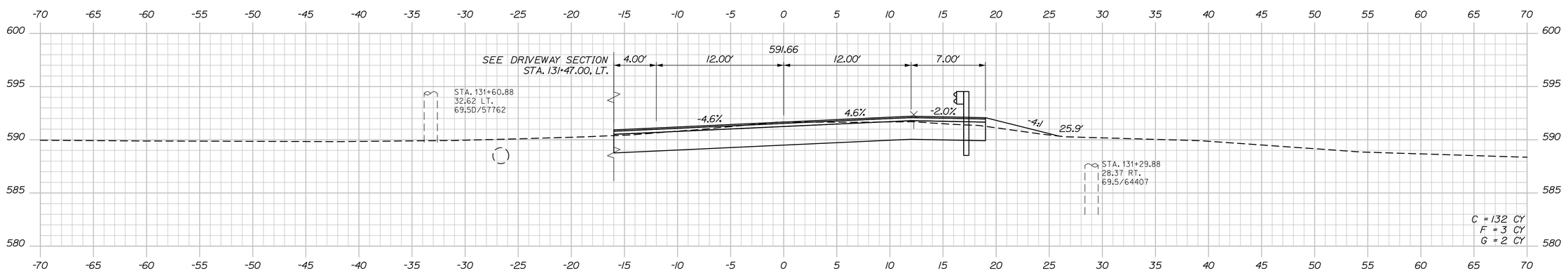

131+50.00

Sta. 131+50.00 to Sta. 132+00.00

STATE OF MAINE
DEPARTMENT OF TRANSPORTATION

STP-2265(700)

WIN
022657.00

HIGHWAY PLANS

P.E. NUMBER

SIGNATURE

DATE

	BY	DATE
PROJ. MANAGER	R. Soucy	
DESIGN-DETAILED	A. Sweet	06\26
CHECKED-REVIEWED	L. Zacchini	06\26
DESIGN2-DETAILED2		
DESIGN3-DETAILED3		
REVISIONS 1		
REVISIONS 2		
REVISIONS 3		
REVISIONS 4		
FIELD CHANGES		

MADAWASKA-FRENCHVILLE
U.S. ROUTE 1

CROSS SECTIONS

SHEET NUMBER

171

OF 517

Filename: Xsect_2_111+00-158+00.dgn Division: Username: Date:9/2/2026

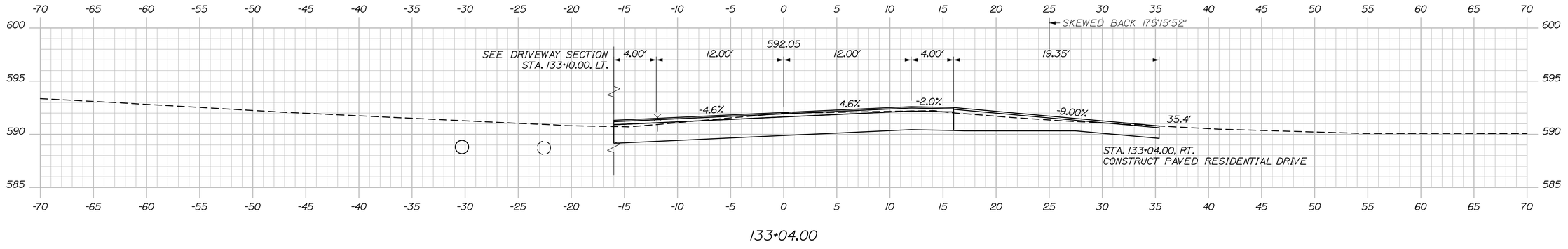

133+04.00

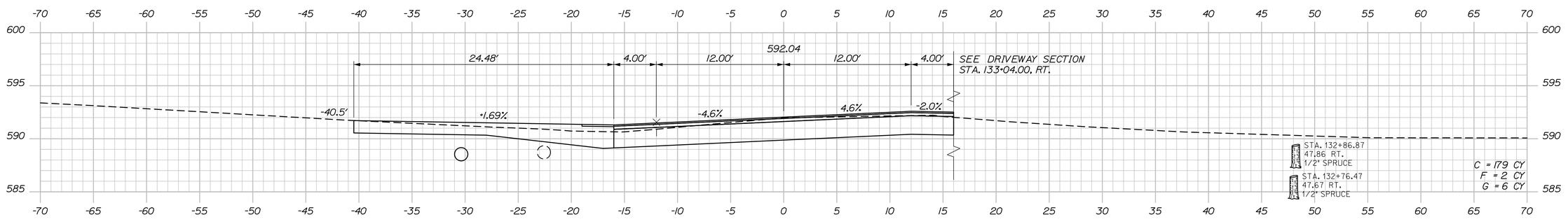

133+00.00

STA. 132+72. LT TO STA. 132+87. LT.
INSTALL STONE DITCH PROTECTION

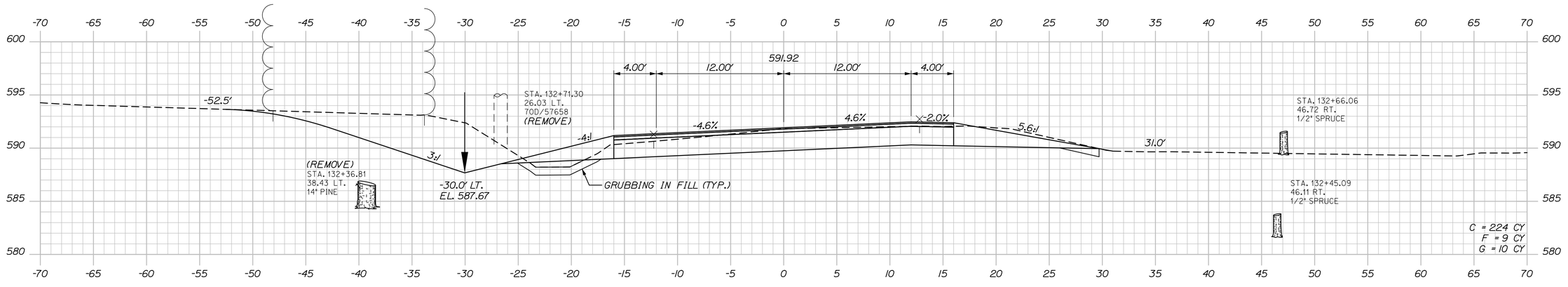

132+50.00

STATE OF MAINE
DEPARTMENT OF TRANSPORTATION

STP-2265(700)

WIN
022657.00

HIGHWAY PLANS

SIGNATURE

P.E. NUMBER

DATE

PROJ. MANAGER	R. Savoy		
DESIGN-DETAILED	A. Sweet	K. Purnomo	06\26
CHECKED-REVIEWED	L. Zacchini	R. Hanf	06\26
DESIGN2-DETAILED2			
DESIGN3-DETAILED3			
REVISIONS 1			
REVISIONS 2			
REVISIONS 3			
REVISIONS 4			
FIELD CHANGES			

MADAWASKA-FRENCHVILLE
U.S. ROUTE 1

CROSS SECTIONS

SHEET NUMBER

172

OF 517

Date:9/2/2026
Username:
Division:
Filename: Xsect_2_111+00-158+00.dgn

Sta. 132+50.00 to Sta. 133+04.00

Date:9/2/2026
Username:
Division:
Filename: Xsect_2_111+00-158+00.dgn

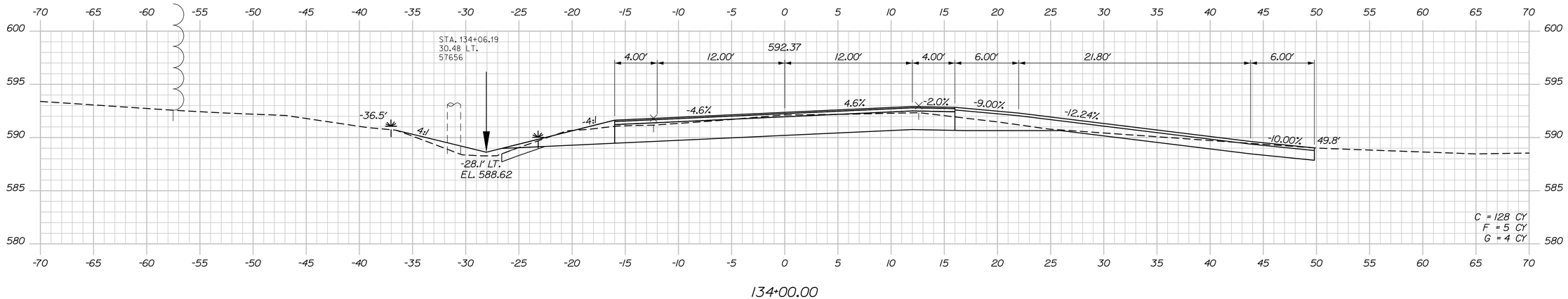

134+00.00

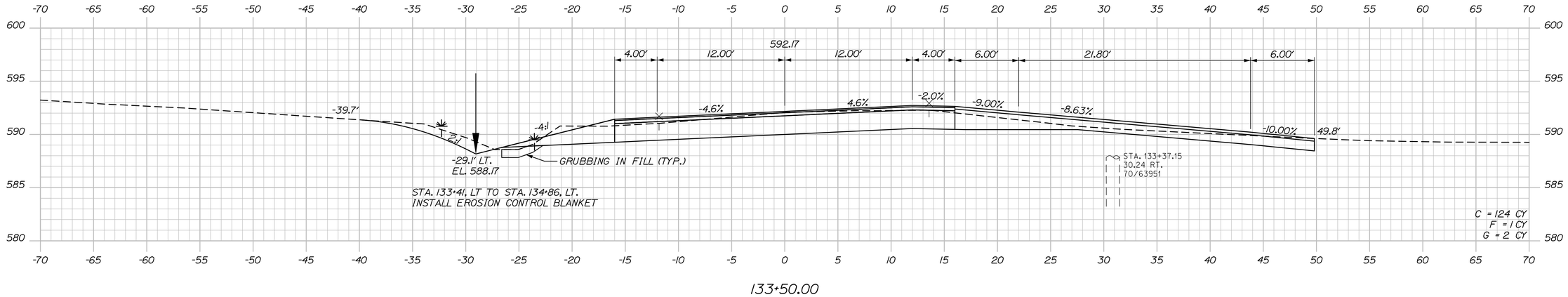

133+50.00

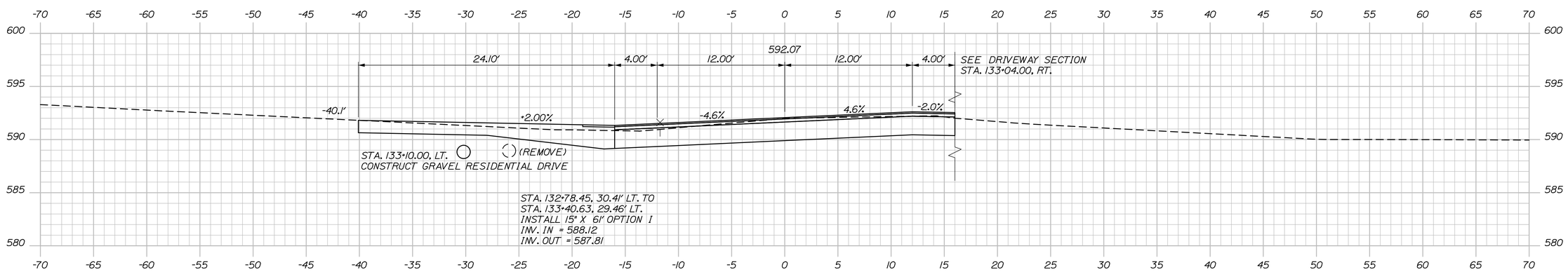

133+10.00

STATE OF MAINE
DEPARTMENT OF TRANSPORTATION

STP-2265(700)

WIN
022657.00

HIGHWAY PLANS

	BY	DATE
PROJ. MANAGER	R. Soucy	
DESIGN-DETAILED	A. Sweet	06\26
CHECKED-REVIEWED	L. Zacchini	06\26
DESIGN2-DETAILED2		
DESIGN3-DETAILED3		
REVISIONS 1		
REVISIONS 2		
REVISIONS 3		
REVISIONS 4		
FIELD CHANGES		

SIGNATURE

P.E. NUMBER

DATE

MADAWASKA-FRENCHVILLE
U.S. ROUTE 1

CROSS SECTIONS

SHEET NUMBER

173

OF 517

Sta. 133+10.00 to Sta. 134+00.00

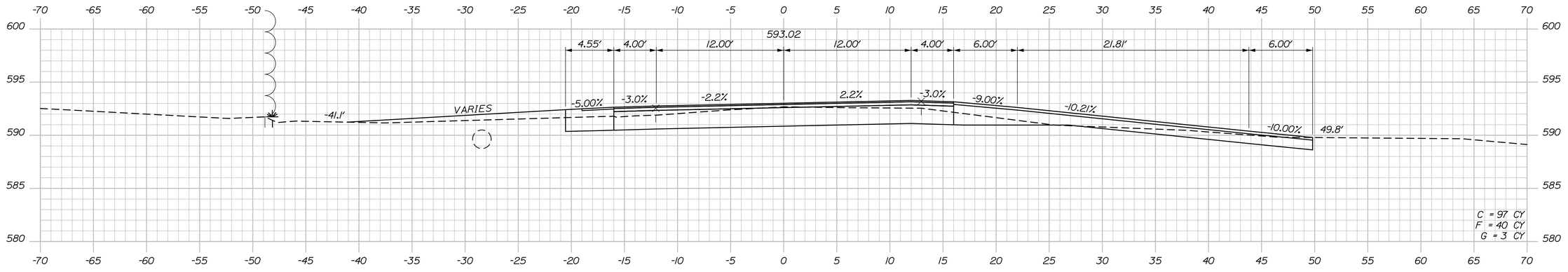

135+00.00

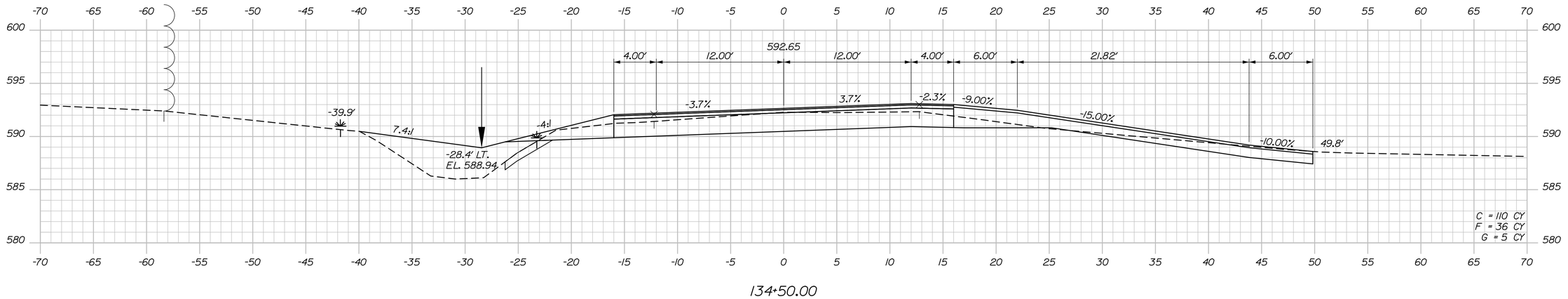

134+50.00

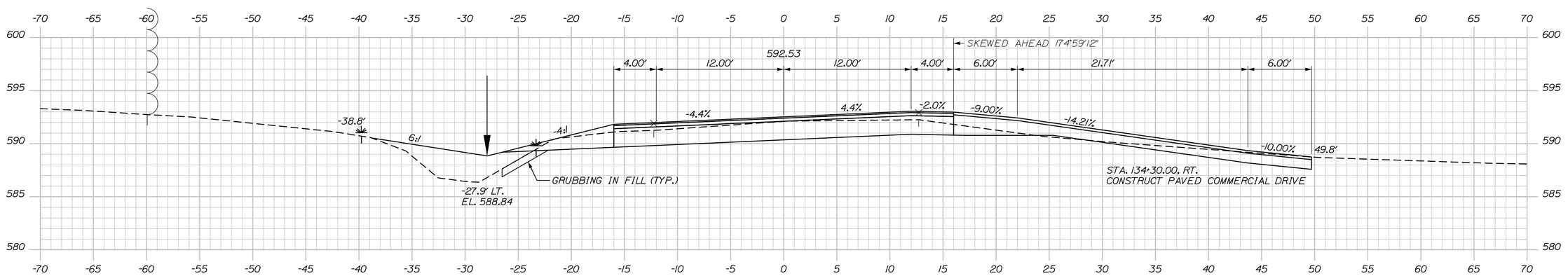

134+30.00

STATE OF MAINE
DEPARTMENT OF TRANSPORTATION

STP-2265(700)

WIN
022657.00

HIGHWAY PLANS

SIGNATURE

P.E. NUMBER

DATE

			DATE
PROJ. MANAGER	R. Soucy		
DESIGN-DETAILED	A. Sweet	K. Purnomo	06\26
CHECKED-REVIEWED	L. Zacchini	R. Hanf	06\26
DESIGN2-DETAILED2			
DESIGN3-DETAILED3			
REVISIONS 1			
REVISIONS 2			
REVISIONS 3			
REVISIONS 4			
FIELD CHANGES			

MADAWASKA-FRENCHVILLE
U.S. ROUTE 1

CROSS SECTIONS

SHEET NUMBER

174

OF 517

Sta. 134+30.00 to Sta. 135+00.00

Filename: Xsect_2_111+00-158+00.dgn Division: Username: Date:9/2/2026

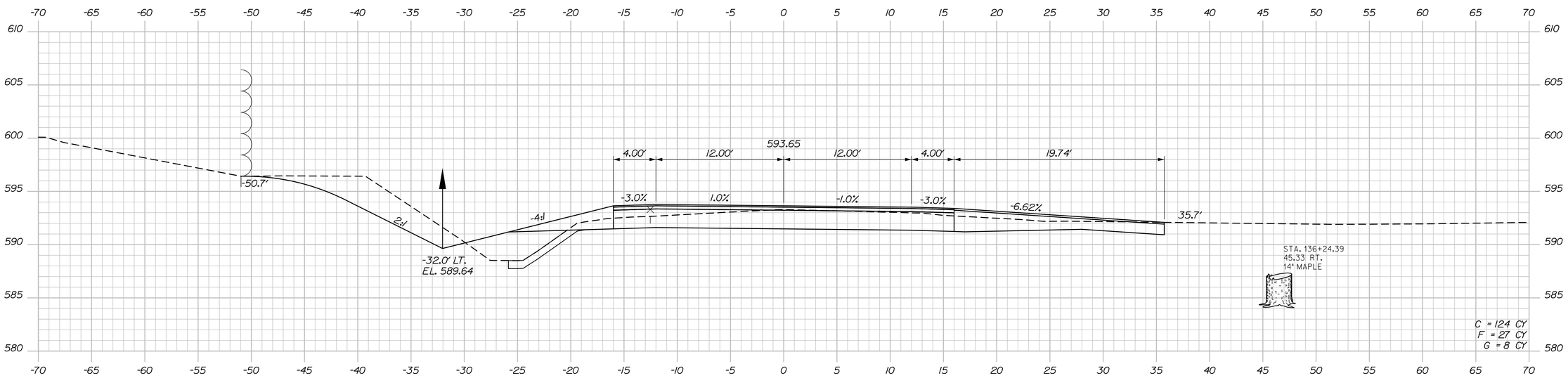

136+00.00

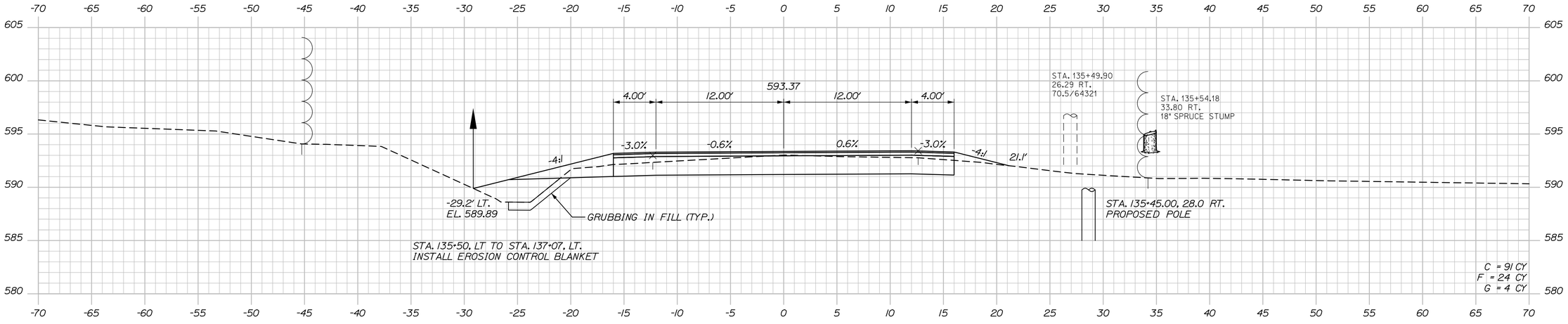

135+50.00

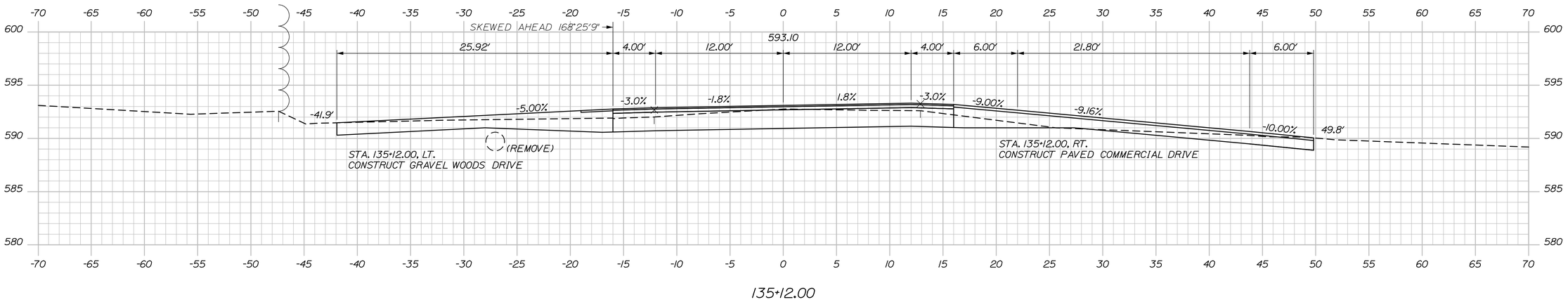

135+12.00

STATE OF MAINE
DEPARTMENT OF TRANSPORTATION

STP-2265(700)

WIN
022657.00

HIGHWAY PLANS

SIGNATURE

P.E. NUMBER

DATE

	BY	DATE
PROJ. MANAGER	R. Soucy	
DESIGN-DETAILED	A. Sweet	06\26
CHECKED-REVIEWED	L. Zacchini	06\26
DESIGN2-DETAILED2		
DESIGN3-DETAILED3		
REVISIONS 1		
REVISIONS 2		
REVISIONS 3		
REVISIONS 4		
FIELD CHANGES		

MADAWASKA-FRENCHVILLE
U.S. ROUTE 1

CROSS SECTIONS

SHEET NUMBER

175

OF 517

Sta. 135+12.00 to Sta. 136+00.00

Date:9/2/2026

Username:

Division:

Filename: Xsect_2_111+00-158+00.dgn

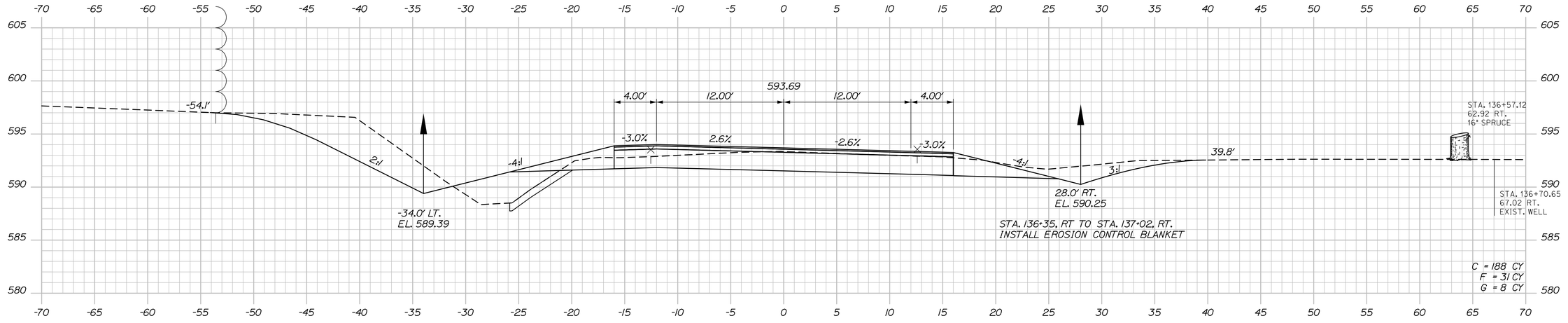

136+50.00

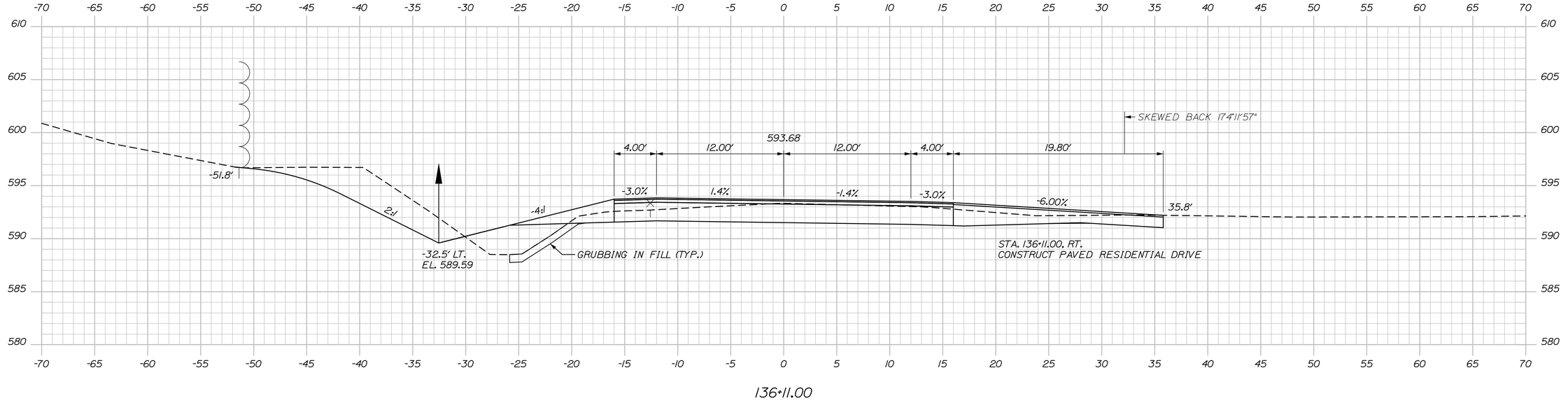

136+11.00

Sta. 136+11.00 to Sta. 136+50.00

STATE OF MAINE
DEPARTMENT OF TRANSPORTATION

STP-2265(700)

WIN 022657.00

HIGHWAY PLANS

	BY	DATE
R. Soucy	K. Purnomo	06\26
A. Sweet	R. Hanf	06\26
L. Zacchini		

SIGNATURE

P.E. NUMBER

DATE

PROJ. MANAGER	
DESIGN-DETAILED	
CHECKED-REVIEWED	
DESIGN2-DETAILED2	
DESIGN3-DETAILED3	
REVISIONS 1	
REVISIONS 2	
REVISIONS 3	
REVISIONS 4	
FIELD CHANGES	

MADAWASKA-FRENCHVILLE
U.S. ROUTE 1

CROSS SECTIONS

SHEET NUMBER

176

OF 517

Date:9/2/2026

Username:

Division:

Filename: Xsect_2_111+00-158+00.dgn

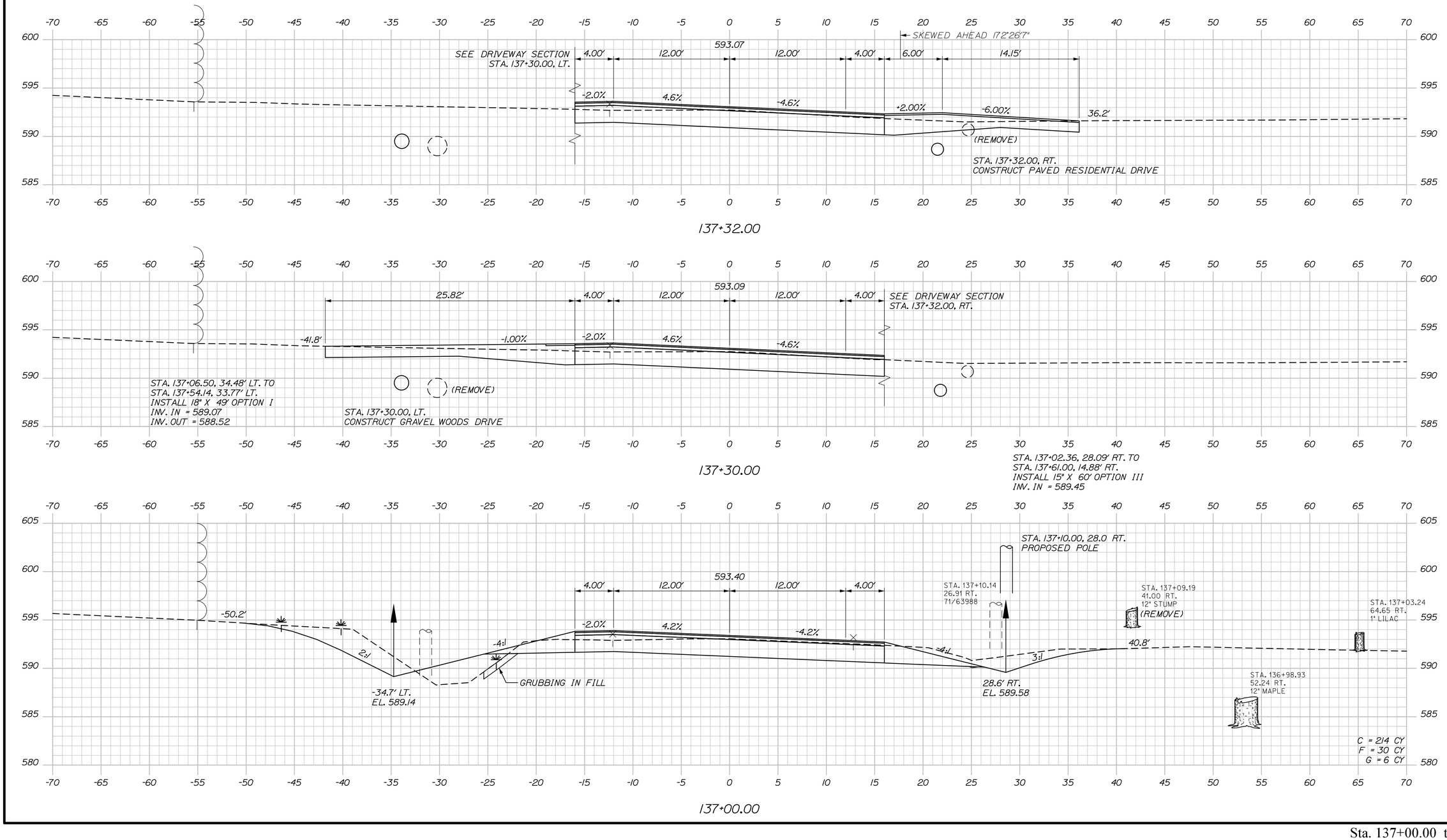

STATE OF MAINE
DEPARTMENT OF TRANSPORTATION

STP-2265(700)

WIN
022657.00

HIGHWAY PLANS

SIGNATURE

P.E. NUMBER

DATE

			DATE
PROJ. MANAGER	R. Soucy		
DESIGN-DETAILED	A. Sweet	K. Purnomo	06\26
CHECKED-REVIEWED	L. Zacchini	R. Hanf	06\26
DESIGN2-DETAILED2			
DESIGN3-DETAILED3			
REVISIONS 1			
REVISIONS 2			
REVISIONS 3			
REVISIONS 4			
FIELD CHANGES			

MADAWASKA-FRENCHVILLE
U.S. ROUTE 1

CROSS SECTIONS

SHEET NUMBER

177

OF 517

Date:9/2/2026
Username:
Division:
Filename: Xsect_2_111+00-158+00.dgn

Sta. 137+00.00 to Sta. 137+32.00

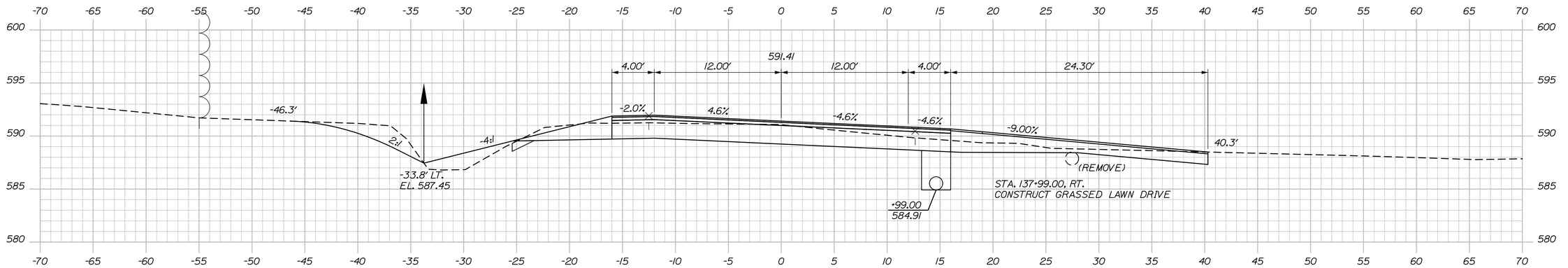

137+99.00

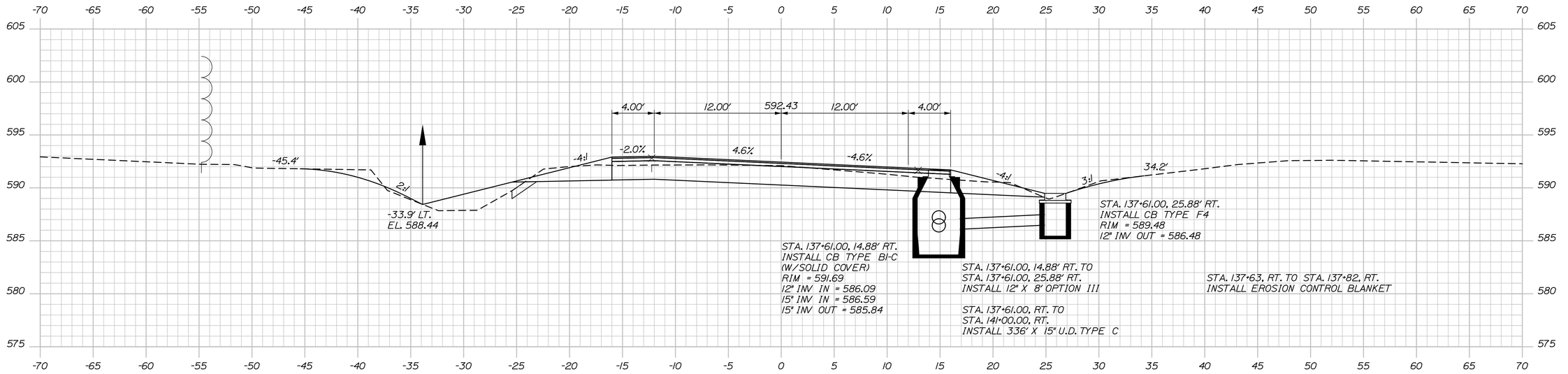

137+61.00

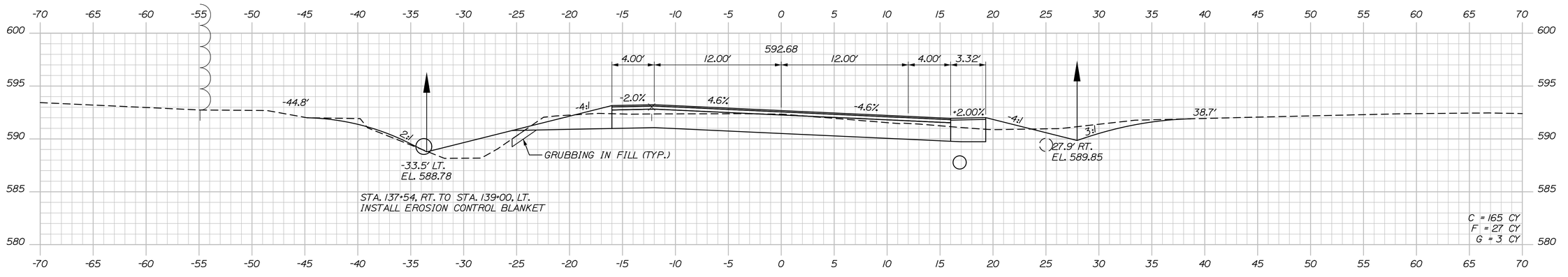

137+50.00

STATE OF MAINE
DEPARTMENT OF TRANSPORTATION

STP-2265(700)

WIN
022657.00

HIGHWAY PLANS

PROJ. MANAGER	R. Soucy	BY	DATE
DESIGN-DETAILED	A. Sweet	K. Purnomo	06\26
CHECKED-REVIEWED	L. Zacchini	R. Hanf	06\26
DESIGN2-DETAILED2			
DESIGN3-DETAILED3			
REVISIONS 1			
REVISIONS 2			
REVISIONS 3			
REVISIONS 4			
FIELD CHANGES			

ENGINEER SIGNATURE

P.E. NUMBER

DATE

MADAWASKA-FRENCHVILLE
U.S. ROUTE 1

CROSS SECTIONS

SHEET NUMBER

178

OF 517

Sta. 137+50.00 to Sta. 137+99.00

Filename: Xsect_2_111+00-158+00.dgn Division: Username: Date:9/2/2026

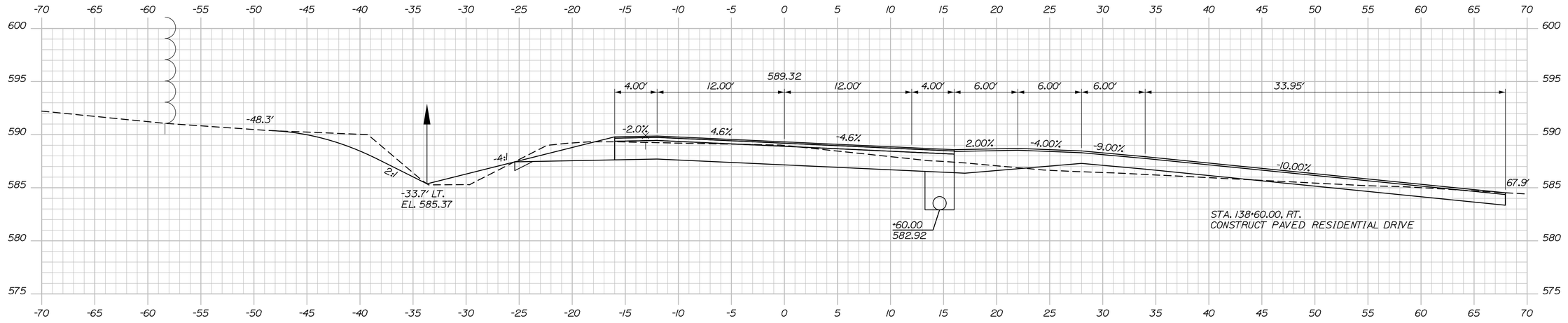

138+60.00

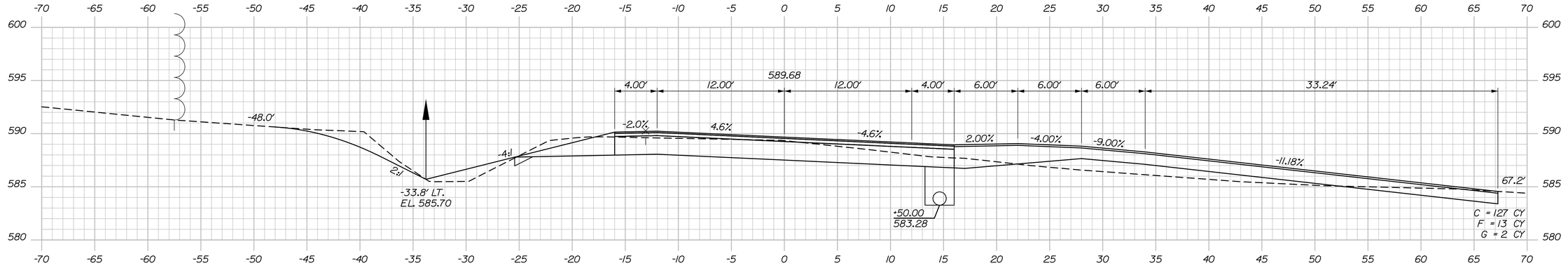

138+50.00

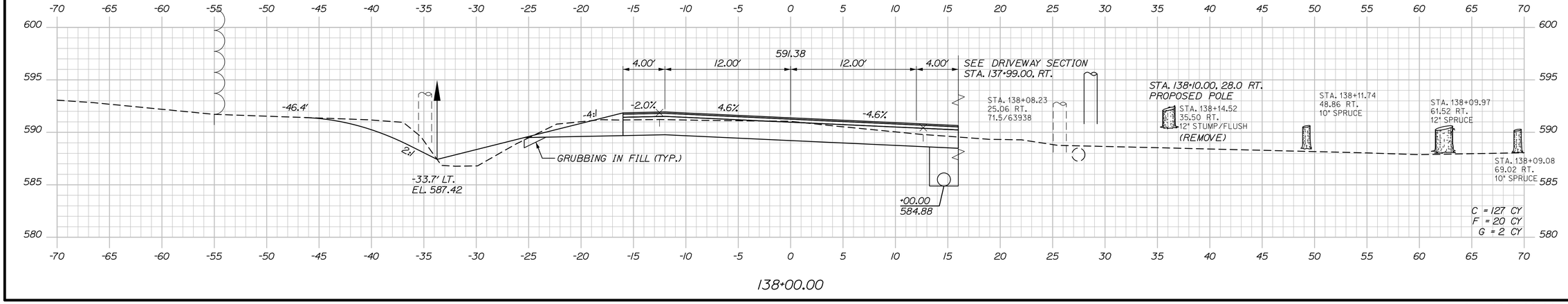

138+00.00

STATE OF MAINE
DEPARTMENT OF TRANSPORTATION

STP-2265(700)

WIN
022657.00

HIGHWAY PLANS

SIGNATURE

P.E. NUMBER

DATE

PROJ. MANAGER	BY	DATE
DESIGN-DETAILED	R. Soucy	
CHECKED-REVIEWED	A. Sweet	
DESIGN2-DETAILED2	L. Zacchini	
DESIGN3-DETAILED3		
REVISIONS 1	K. Purnomo	06\26
REVISIONS 2	R. Hanf	06\26
REVISIONS 3		
REVISIONS 4		
FIELD CHANGES		

MADAWASKA-FRENCHVILLE
U.S. ROUTE 1

CROSS SECTIONS

SHEET NUMBER

179

OF 517

Sta. 138+00.00 to Sta. 138+60.00

Date:9/2/2026

Username:

Division:

Filename: Xsect_2_111+00-158+00.dgn

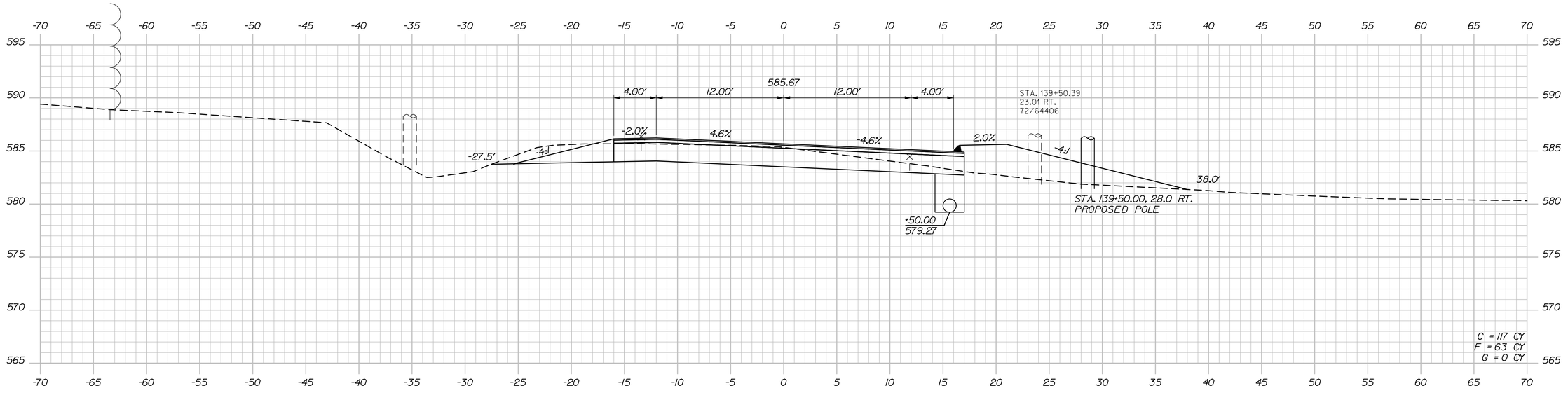

139+50.00

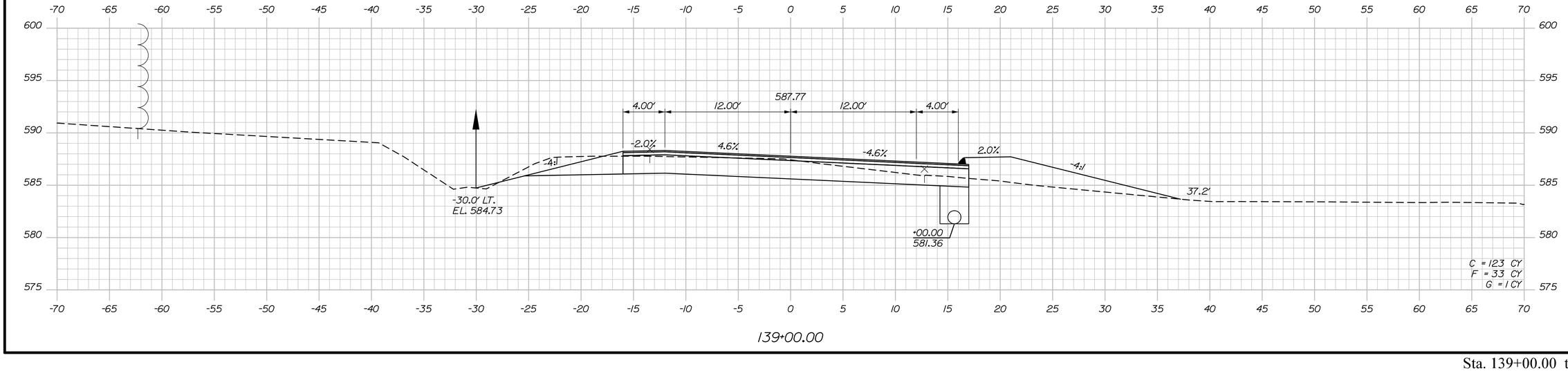

139+00.00

Sta. 139+00.00 to Sta. 139+50.00

STATE OF MAINE
DEPARTMENT OF TRANSPORTATION

STP-2265(700)

WIN
022657.00

HIGHWAY PLANS

PROJ. MANAGER	R. Soucy		
DESIGN-DETAILED	A. Sweet	K. Purnomo	06\26
CHECKED-REVIEWED	L. Zacchini	R. Hanf	06\26
DESIGN2-DETAILED2			
DESIGN3-DETAILED3			
REVISIONS 1			
REVISIONS 2			
REVISIONS 3			
REVISIONS 4			
FIELD CHANGES			

SIGNATURE

P.E. NUMBER

DATE

MADAWASKA-FRENCHVILLE
U.S. ROUTE 1

CROSS SECTIONS

SHEET NUMBER

180

OF 517

Username:

Division:

Date:9/2/2026

Filename: Xsect_2_111+00-158+00.dgn

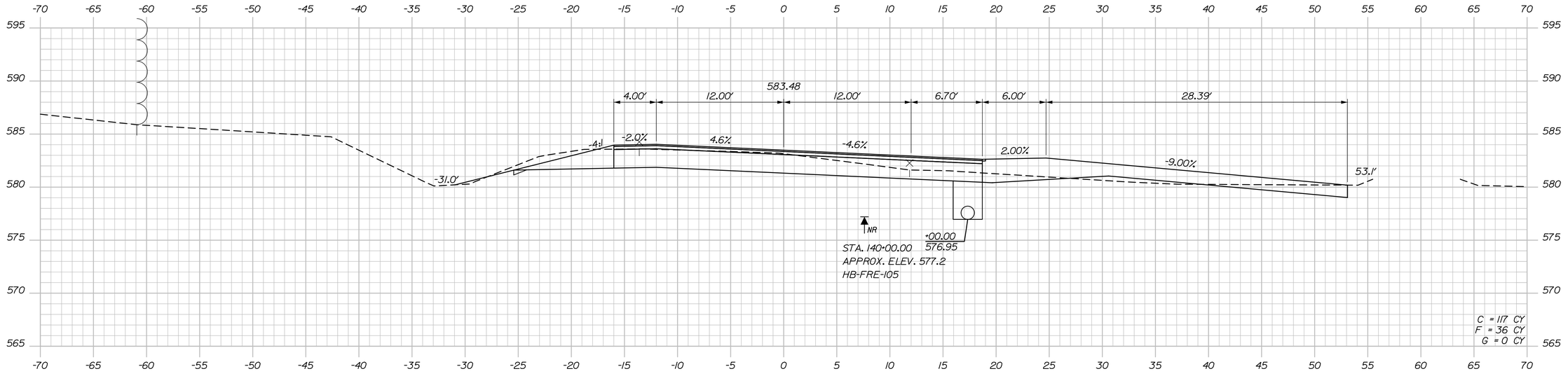

140+00.00

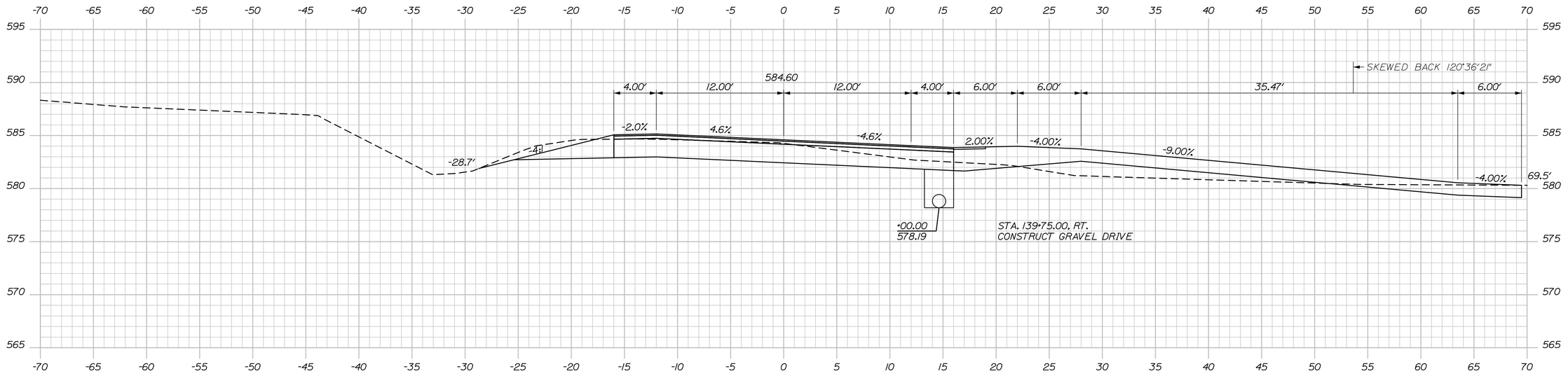

139+75.00

STATE OF MAINE
DEPARTMENT OF TRANSPORTATION

STP-2265(700)

WIN
022657.00

HIGHWAY PLANS

PROJ. MANAGER	R. Soucy		
DESIGN-DETAILED	A. Sweet	K. Purnomo	06\26
CHECKED-REVIEWED	L. Zacchini	R. Hanf	06\26
DESIGN2-DETAILED2			
DESIGN3-DETAILED3			
REVISIONS 1			
REVISIONS 2			
REVISIONS 3			
REVISIONS 4			
FIELD CHANGES			

SIGNATURE

P.E. NUMBER

DATE

MADAWASKA-FRENCHVILLE
U.S. ROUTE 1

CROSS SECTIONS

SHEET NUMBER

181

OF 517

Sta. 139+75.00 to Sta. 140+00.00

Date:9/2/2026

Username:

Division:

Filename: Xsect_2_111+00-158+00.dgn

STATE OF MAINE
DEPARTMENT OF TRANSPORTATION

STP-2265(700)

WIN
022657.00

HIGHWAY PLANS

PROJ. MANAGER	R. Soucy		
DESIGN-DETAILED	A. Sweet	K. Purnomo	06\26
CHECKED-REVIEWED	L. Zacchini	R. Hanf	06\26
DESIGN2-DETAILED2			
DESIGN3-DETAILED3			
REVISIONS 1			
REVISIONS 2			
REVISIONS 3			
REVISIONS 4			
FIELD CHANGES			

SIGNATURE

P.E. NUMBER

DATE

MADAWASKA-FRENCHVILLE
U.S. ROUTE 1

CROSS SECTIONS

SHEET NUMBER

182

OF 517

Date:9/2/2026

Username:

Division:

Filename: Xsect_2_111+00-158+00.dgn

Sta. 140+50.00 to Sta. 141+01.00

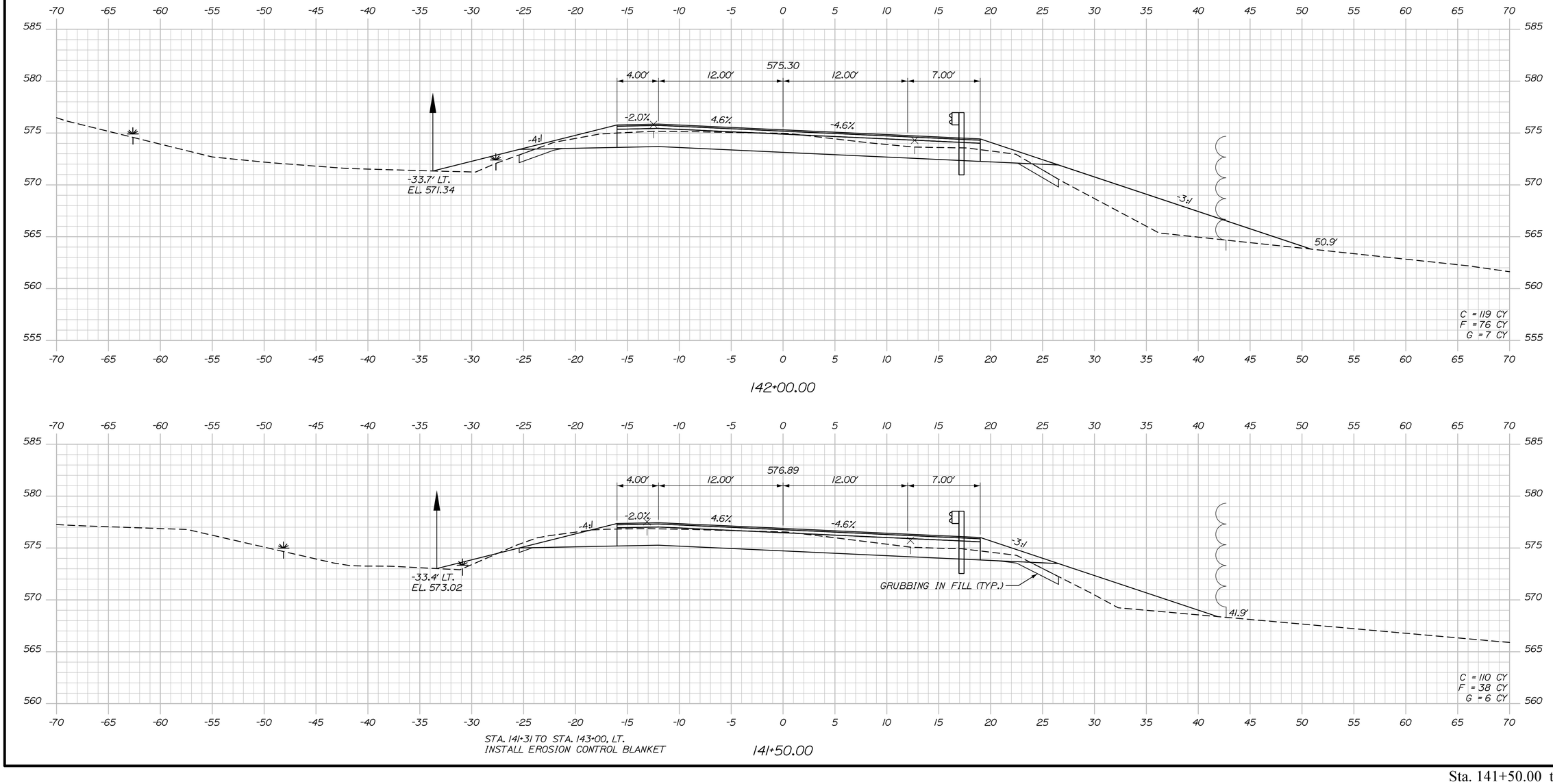

STATE OF MAINE
DEPARTMENT OF TRANSPORTATION

STP-2265(700)

WIN
022657.00

HIGHWAY PLANS

PROJ. MANAGER	R. Soucy		
DESIGN-DETAILED	A. Sweet	K. Purnomo	06\26
CHECKED-REVIEWED	L. Zacchini	R. Hanf	06\26
DESIGN2-DETAILED2	ED2		
DESIGN3-DETAILED3	ED3		
REVISIONS 1			
REVISIONS 2			
REVISIONS 3			
REVISIONS 4			
FIELD CHANGES			

SIGNATURE

P.E. NUMBER

DATE

MADAWASKA-FRENCHVILLE
U.S. ROUTE 1

CROSS SECTIONS

SHEET NUMBER

183

OF 517

Sta. 141+50.00 to Sta. 142+00.00

Date:9/2/2026

Username:

Division:

Filename: Xsect_2_111+00-158+00.dgn

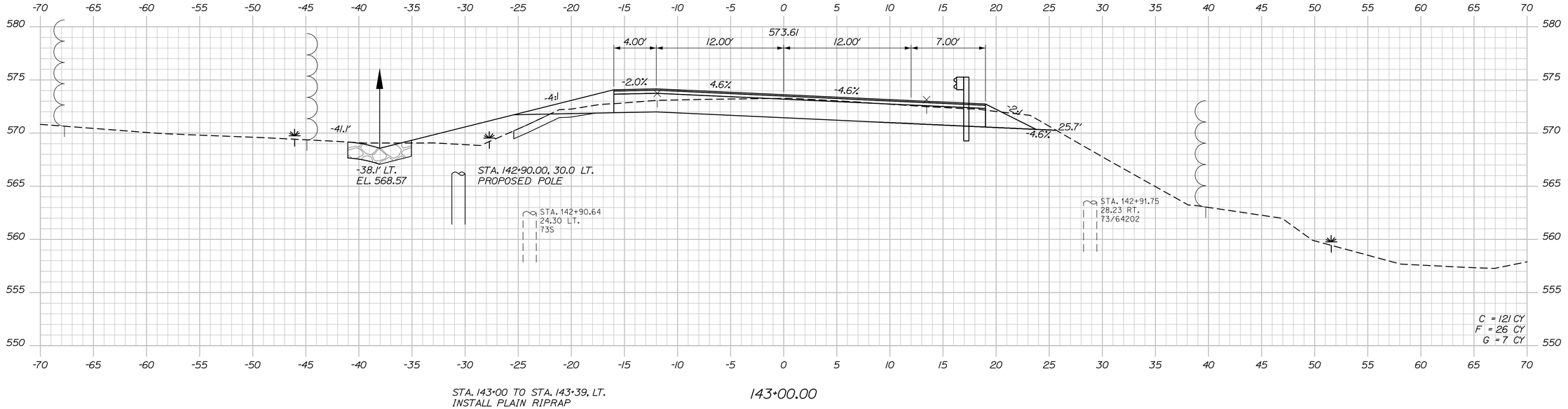

STA. 143+00 TO STA. 143+39, LT.
INSTALL PLAIN RIPRAP

143+00.00

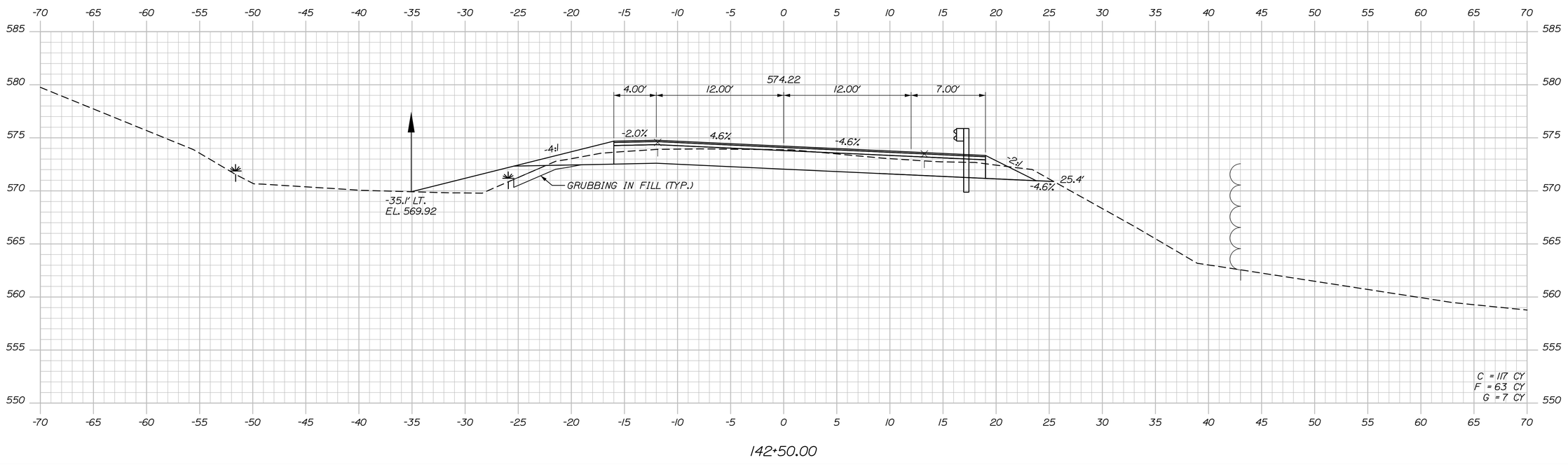

142+50.00

STATE OF MAINE
DEPARTMENT OF TRANSPORTATION

STP-2265(700)

WIN
022657.00

HIGHWAY PLANS

PROJ. MANAGER	R. Soucy		
DESIGN-DETAILED	A. Sweet	K. Purnomo	06\26
CHECKED-REVIEWED	L. Zacchini	R. Hanf	06\26
DESIGN2-DETAILED2			
DESIGN3-DETAILED3			
REVISIONS 1			
REVISIONS 2			
REVISIONS 3			
REVISIONS 4			
FIELD CHANGES			

SIGNATURE

P.E. NUMBER

DATE

MADAWASKA-FRENCHVILLE
U.S. ROUTE 1

CROSS SECTIONS

SHEET NUMBER

184

OF 517

Sta. 142+50.00 to Sta. 143+00.00

Username:

Division:

Date:9/2/2026

Filename: Xsect_2_111+00-158+00.dgn

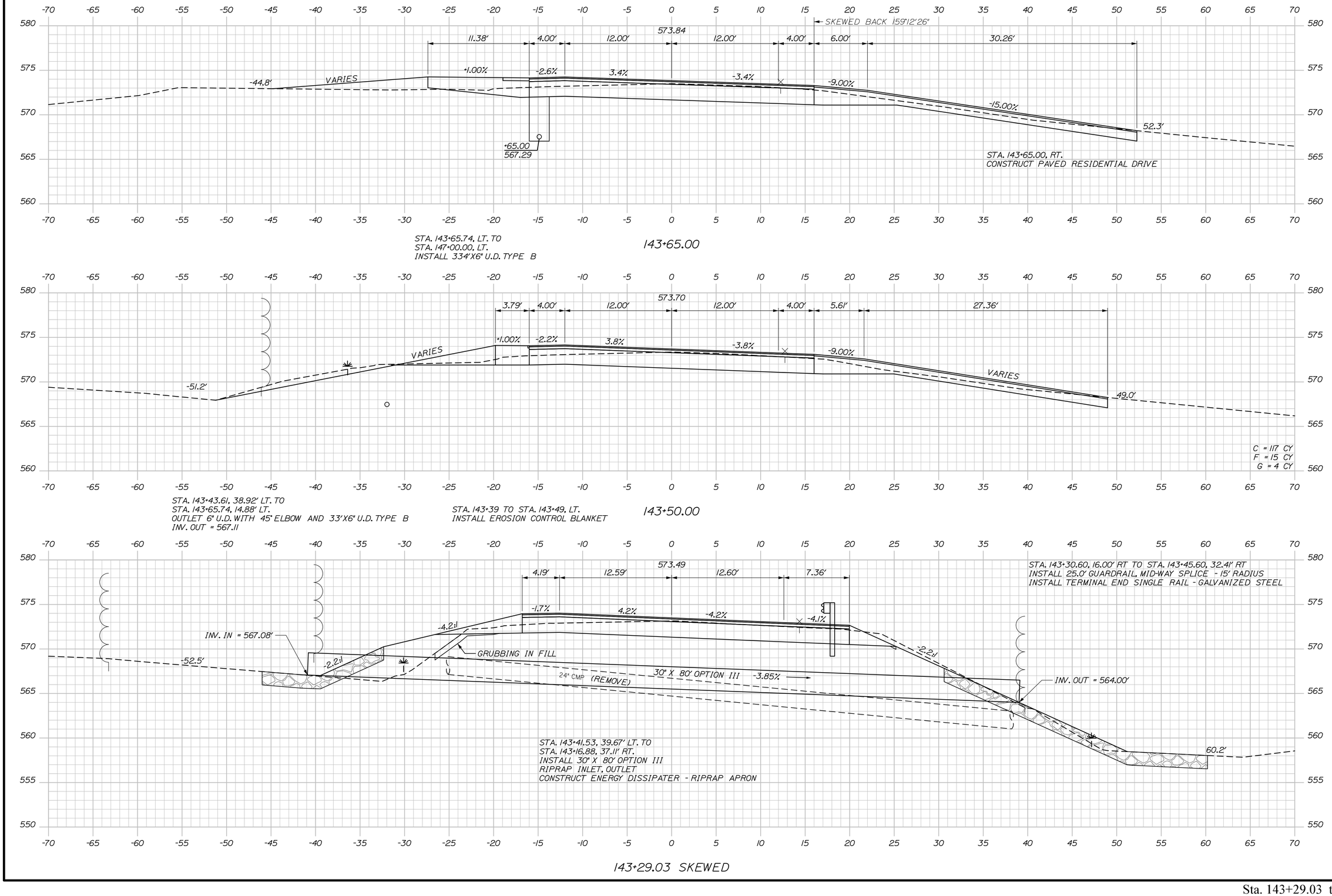

STATE OF MAINE
DEPARTMENT OF TRANSPORTATION

STP-2265(700)

WIN
022657.00

HIGHWAY PLANS

		DATE
PROJ. MANAGER	R. Soucy	
DESIGN-DETAILED	A. Sweet	06\26
CHECKED-REVIEWED	L. Zacchini	06\26
DESIGN2-DETAILED2		
DESIGN3-DETAILED3		
REVISIONS 1		
REVISIONS 2		
REVISIONS 3		
REVISIONS 4		
FIELD CHANGES		

SIGNATURE

P.E. NUMBER

DATE

MADAWASKA-FRENCHVILLE
U.S. ROUTE 1

CROSS SECTIONS

SHEET NUMBER

185

OF 517

Date:9/2/2026

Username:

Division:

Filename: Xsect_2_111+00-158+00.dgn

Sta. 143+29.03 to Sta. 143+65.00

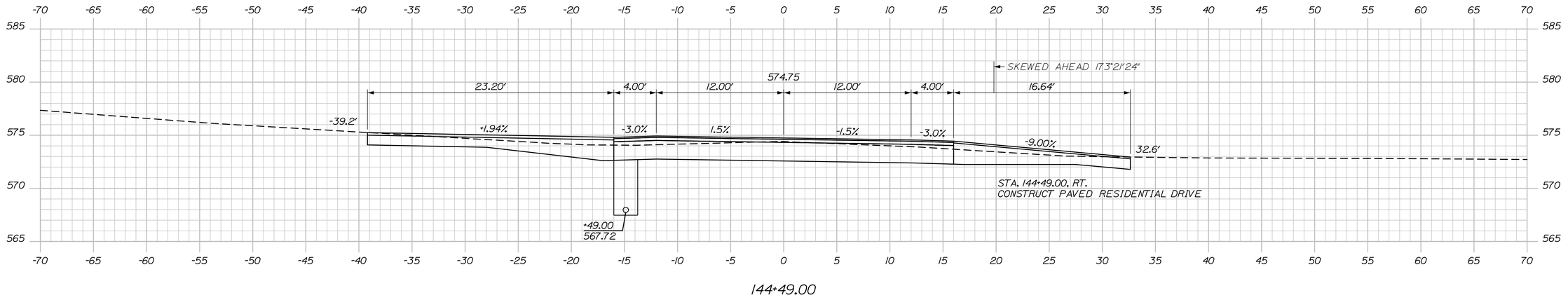

144+49.00

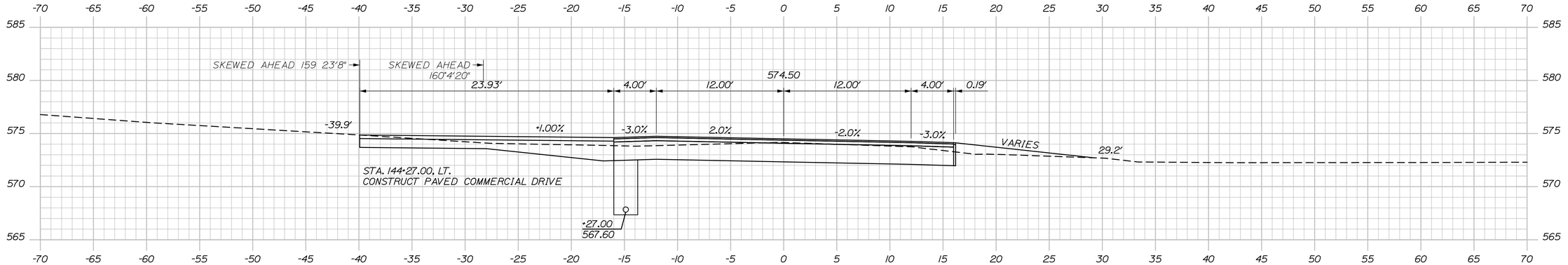

144+27.00

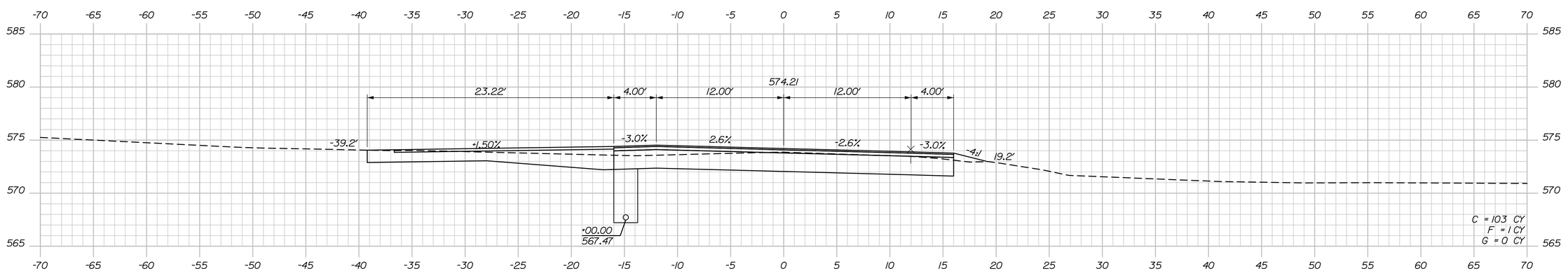

144+00.00

Sta. 144+00.00 to Sta. 144+49.00

STATE OF MAINE
DEPARTMENT OF TRANSPORTATION

STP-2265(700)

WIN
022657.00

HIGHWAY PLANS

SIGNATURE

P.E. NUMBER

DATE

PROJ. MANAGER	BY	DATE
DESIGN-DETAILED	R. Soucy	
CHECKED-REVIEWED	A. Sweet	06\26
DESIGN2-DETAILED2	L. Zacchini	06\26
DESIGN3-DETAILED3		
REVISIONS 1		
REVISIONS 2		
REVISIONS 3		
REVISIONS 4		
FIELD CHANGES		

MADAWASKA-FRENCHVILLE
U.S. ROUTE 1

CROSS SECTIONS

SHEET NUMBER

186

OF 517

Filename: Xsect_2_111+00-158+00.dgn Division: Username: Date:9/2/2026

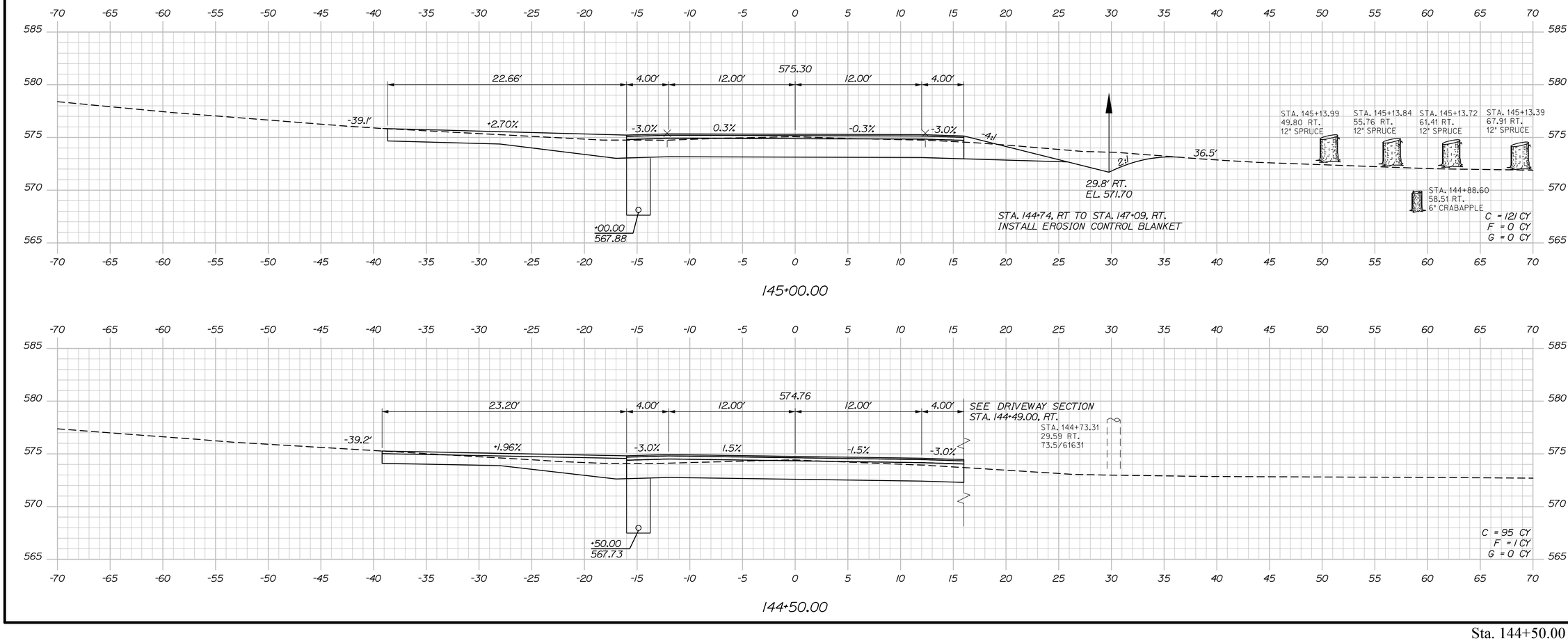

145+00.00

144+50.00

STATE OF MAINE
DEPARTMENT OF TRANSPORTATION

STP-2265(700)

WIN
022657.00

HIGHWAY PLANS

		BY	DATE
R. Soucy			
PROJ. MANAGER			
DESIGN-DETAILED	A. Sweet	K. Purnomo	06\26
CHECKED-REVIEWED	L. Zacchini	R. Hanf	06\26
DESIGN2-DETAILED2	ED2		
DESIGN3-DETAILED3	ED3		
REVISIONS 1			
REVISIONS 2			
REVISIONS 3			
REVISIONS 4			
FIELD CHANGES			

SIGNATURE

P.E. NUMBER

DATE

MADAWASKA-FRENCHVILLE
U.S. ROUTE 1

CROSS SECTIONS

SHEET NUMBER

187

OF 517

Sta. 144+50.00 to Sta. 145+00.00

Filename: Xsect_2_111+00-158+00.dgn Division: Username: Date:9/2/2026

Filename: Xsect_2_111+00-158+00.dgn Username: Division: Date:9/2/2026

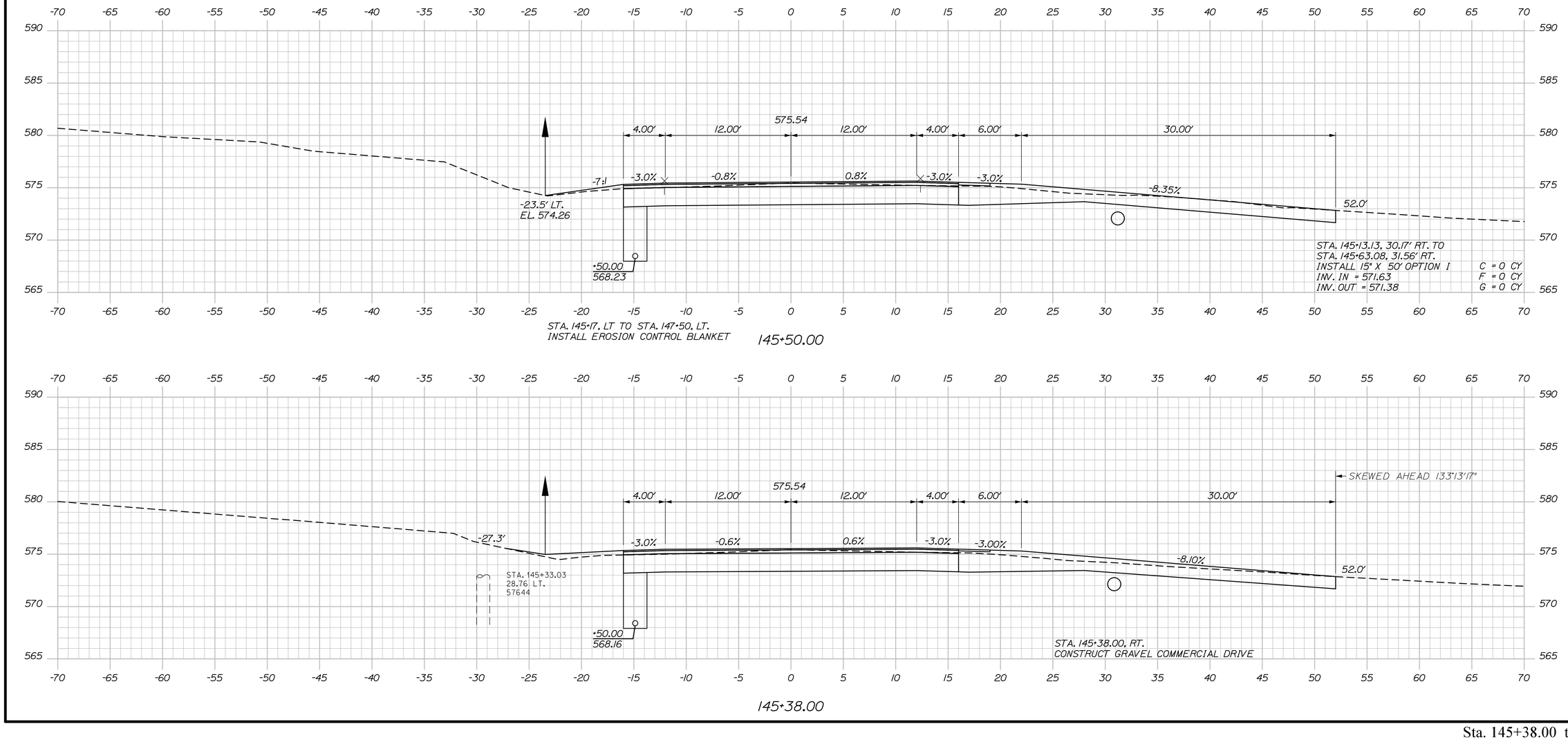

STATE OF MAINE
DEPARTMENT OF TRANSPORTATION

STP-2265(700)

WIN
022657.00

HIGHWAY PLANS

	BY	DATE
PROJ. MANAGER	R. Soucy	
DESIGN-DETAILED	A. Sweet	06\26
CHECKED-REVIEWED	L. Zocchini	06\26
DESIGN2-DETAILED2	K. Purnomo	06\26
DESIGN3-DETAILED3	R. Hanf	06\26
REVISIONS 1		
REVISIONS 2		
REVISIONS 3		
REVISIONS 4		
FIELD CHANGES		

SIGNATURE

P.E. NUMBER

DATE

MADAWASKA-FRENCHVILLE
U.S. ROUTE 1

CROSS SECTIONS

SHEET NUMBER

188

OF 517

Sta. 145+38.00 to Sta. 145+50.00

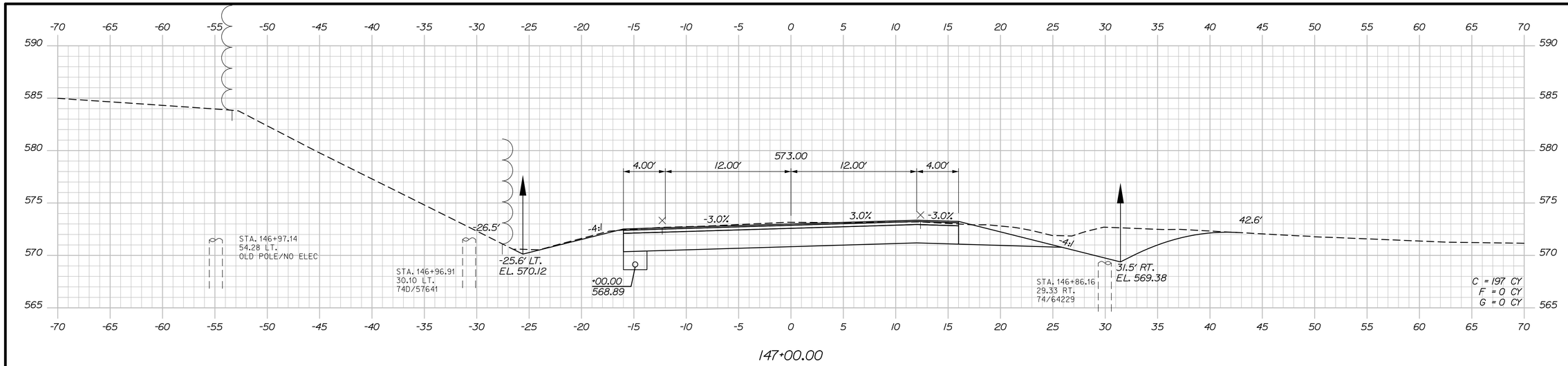

147+00.00

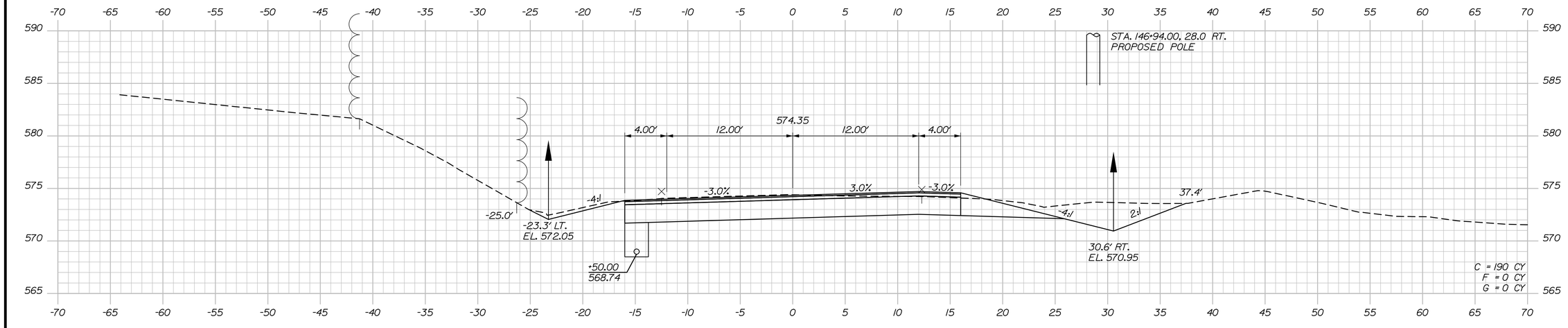

146+50.00

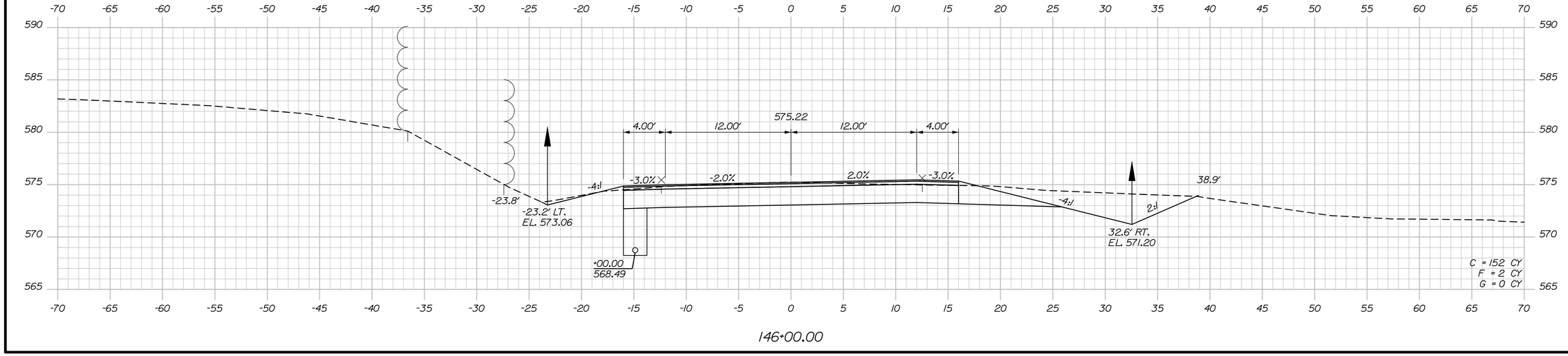

146+00.00

STATE OF MAINE
DEPARTMENT OF TRANSPORTATION

STP-2265(700)

WIN
022657.00

HIGHWAY PLANS

PROJ. MANAGER	R. Soucy		
DESIGN-DETAILED	A. Sweet	K. Purnomo	06\26
CHECKED-REVIEWED	L. Zacchini	R. Hanf	06\26
DESIGN2-DETAILED2			
DESIGN3-DETAILED3			
REVISIONS 1			
REVISIONS 2			
REVISIONS 3			
REVISIONS 4			
FIELD CHANGES			

SIGNATURE

P.E. NUMBER

DATE

MADAWASKA-FRENCHVILLE
U.S. ROUTE 1

CROSS SECTIONS

SHEET NUMBER

189

OF 517

Sta. 146+00.00 to Sta. 147+00.00

Date:9/2/2026

Username:

Division:

Filename: Xsect_2_111+00-158+00.dgn

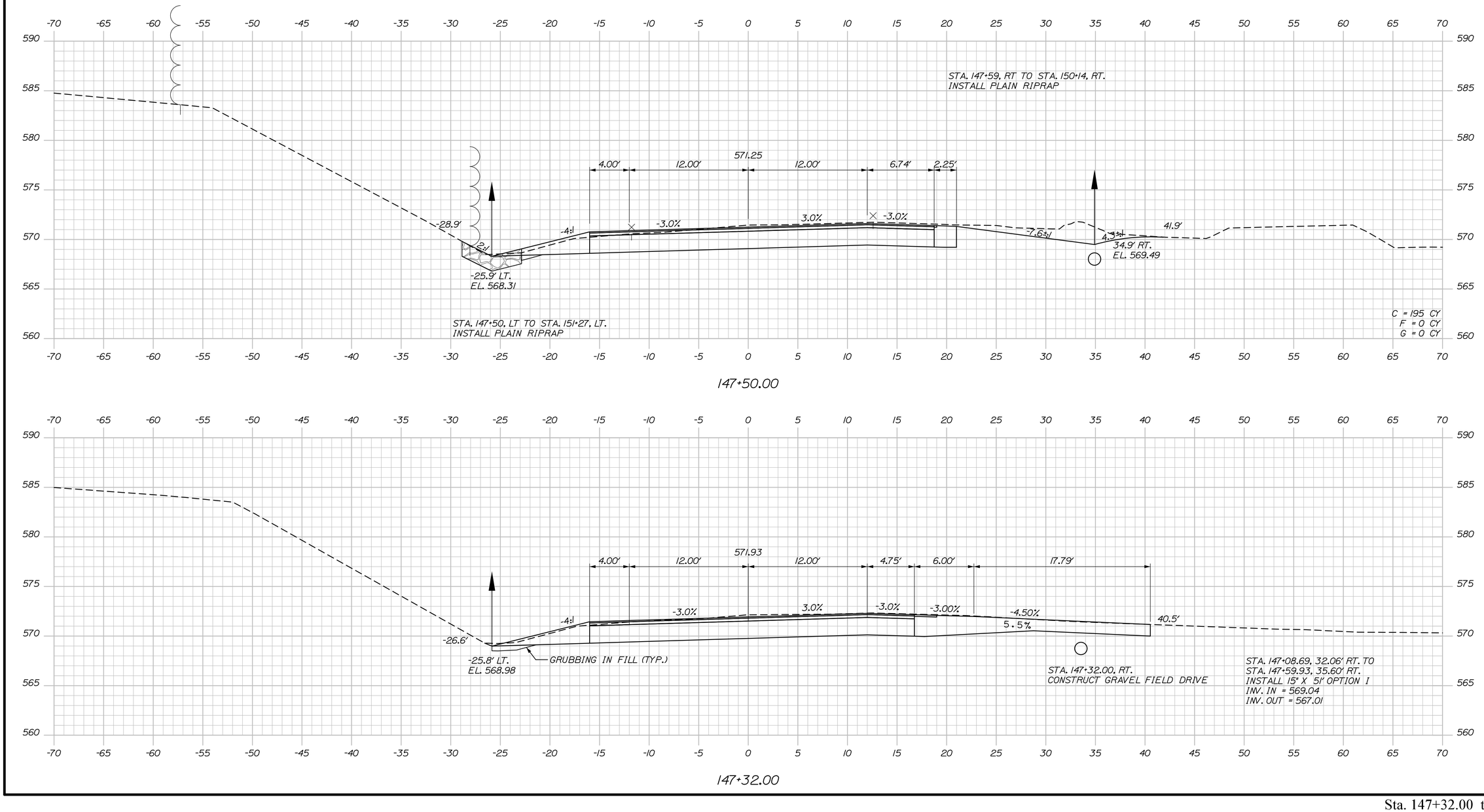

STATE OF MAINE
DEPARTMENT OF TRANSPORTATION

STP-2265(700)

WIN
022657.00

HIGHWAY PLANS

		BY	DATE
PROJ. MANAGER	R. Soucy		
DESIGN-DETAILED	A. Sweet	K. Purnomo	06\26
CHECKED-REVIEWED	L. Zacchini	R. Hanf	06\26
DESIGN2-DETAILED2			
DESIGN3-DETAILED3			
REVISIONS 1			
REVISIONS 2			
REVISIONS 3			
REVISIONS 4			
FIELD CHANGES			

SIGNATURE

P.E. NUMBER

DATE

MADAWASKA-FRENCHVILLE
U.S. ROUTE 1

CROSS SECTIONS

SHEET NUMBER

190

OF 517

Sta. 147+32.00 to Sta. 147+50.00

Username:

Division:

Date:9/2/2026

Filename: Xsect_2_111+00-158+00.dgn

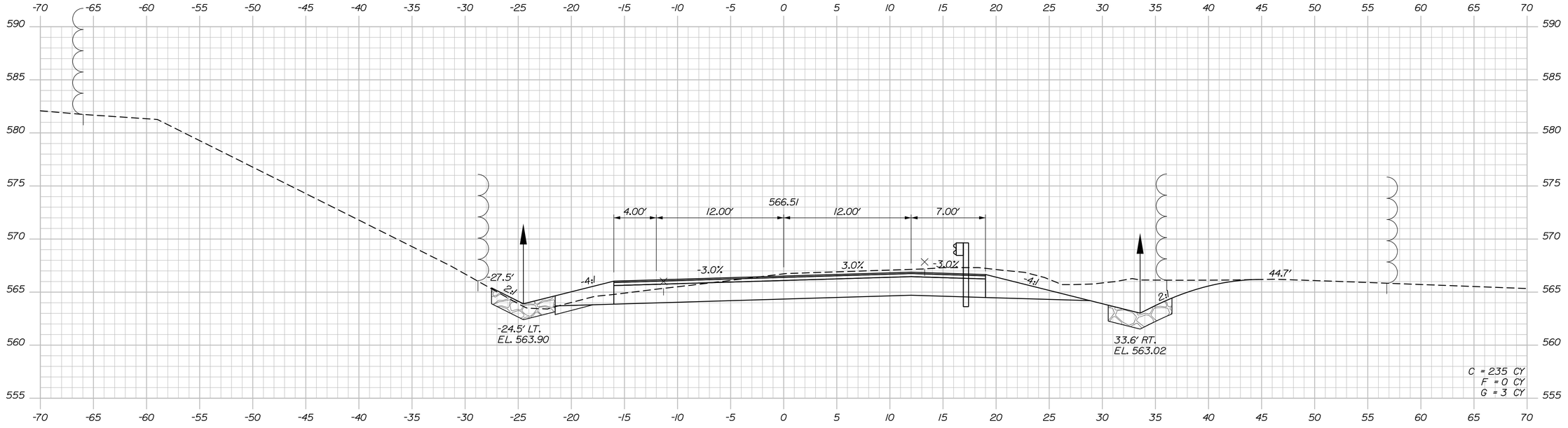

148+50.00

STA. 148+48.76, 16.00' RT
INSTALL GUARDRAIL, MID-WAY SPLICE - FLARED TERMINAL

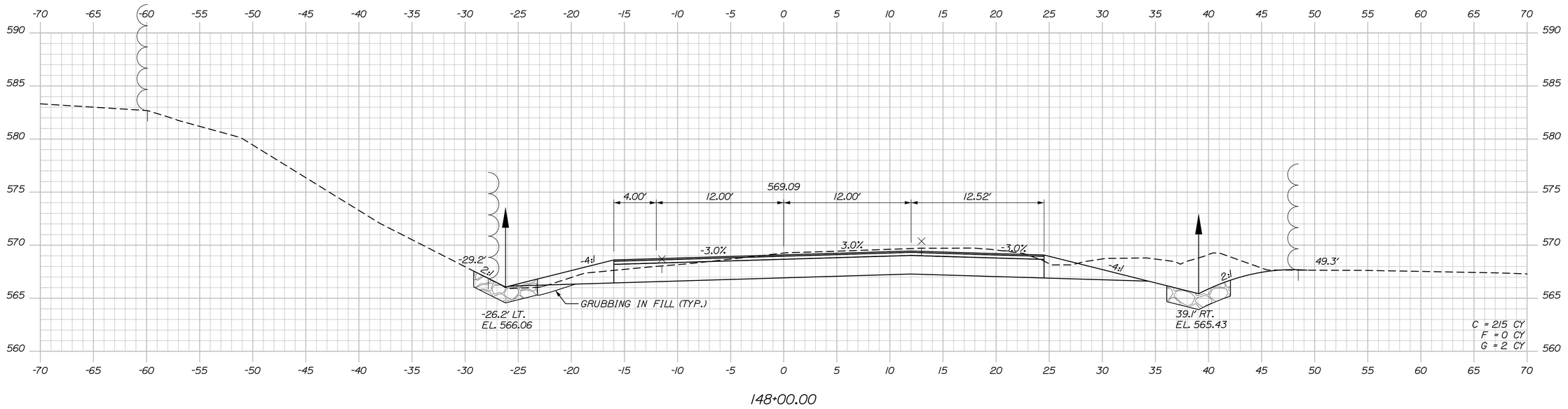

148+00.00

STATE OF MAINE
DEPARTMENT OF TRANSPORTATION

STP-2265(700)

WIN
022657.00

HIGHWAY PLANS

PROJ. MANAGER	BY	DATE
DESIGN-DETAILED	R. Searcy	
CHECKED-REVIEWED	A. Sweet	
DESIGN2-DETAILED2	L. Zacchini	
DESIGN3-DETAILED3	K. Purnomo	06\26
REVISIONS 1	R. Hanf	06\26
REVISIONS 2		
REVISIONS 3		
REVISIONS 4		
FIELD CHANGES		

SIGNATURE

P.E. NUMBER

DATE

MADAWASKA-FRENCHVILLE
U.S. ROUTE 1

CROSS SECTIONS

SHEET NUMBER

191

OF 517

Sta. 148+00.00 to Sta. 148+50.00

Date:9/2/2026

Username:

Division:

Filename: Xsect_2_111+00-158+00.dgn

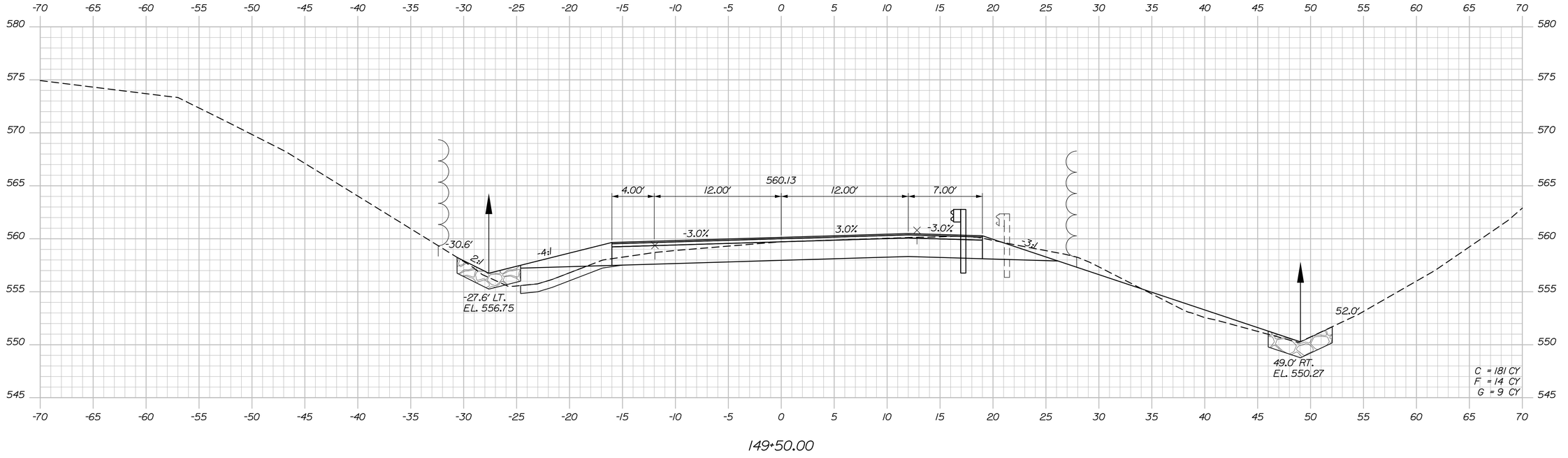

149+50.00

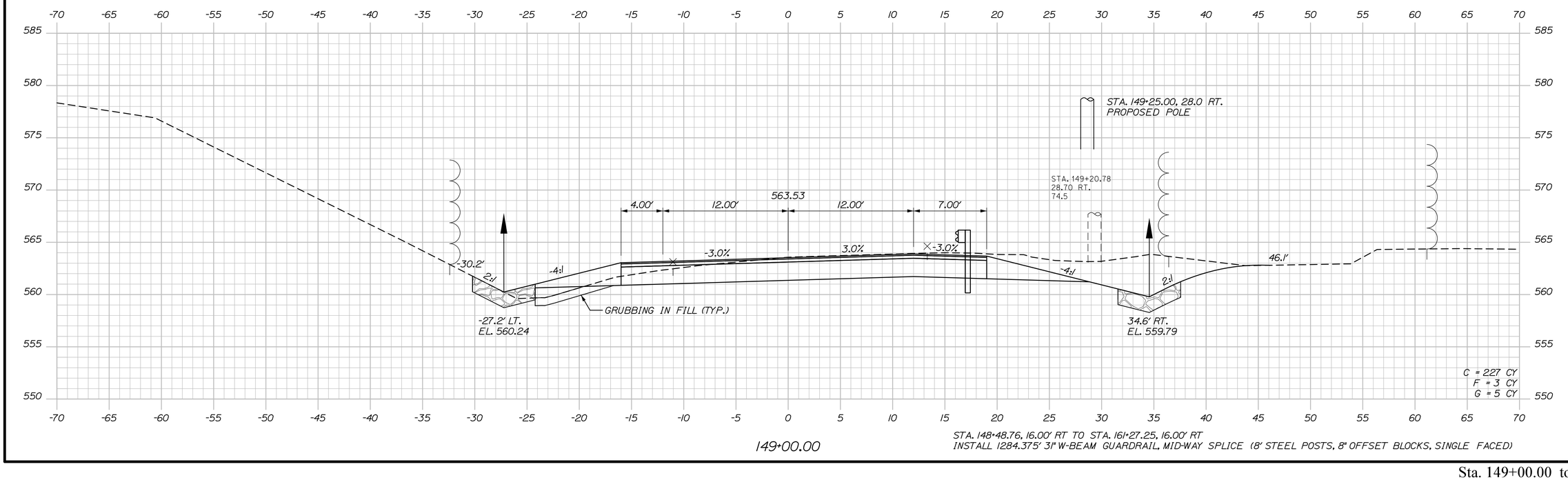

149+00.00

STA. 148+48.76, 16.00' RT TO STA. 161+27.25, 16.00' RT
INSTALL 1284.375' 31" W-BEAM GUARDRAIL, MID-WAY SPLICE (8' STEEL POSTS, 8" OFFSET BLOCKS, SINGLE FACED)

STATE OF MAINE
DEPARTMENT OF TRANSPORTATION

STP-2265(700)

WIN
022657.00

HIGHWAY PLANS

		BY	DATE
PROJ. MANAGER	R. Soucy		
DESIGN-DETAILED	A. Sweet	K. Purnomo	06\26
CHECKED-REVIEWED	L. Zacchini	R. Hanf	06\26
DESIGN2-DETAILED2	ED2		
DESIGN3-DETAILED3	ED3		
REVISIONS 1			
REVISIONS 2			
REVISIONS 3			
REVISIONS 4			
FIELD CHANGES			

SIGNATURE

P.E. NUMBER

DATE

MADAWASKA-FRENCHVILLE
U.S. ROUTE 1

CROSS SECTIONS

SHEET NUMBER

192

OF 517

Sta. 149+00.00 to Sta. 149+50.00

Filename: Xsect_2_111+00-158+00.dgn Division: Username: Date:9/2/2026

Filename: Xsect_2_111+00-158+00.dgn Division: Username: Date:9/2/2026

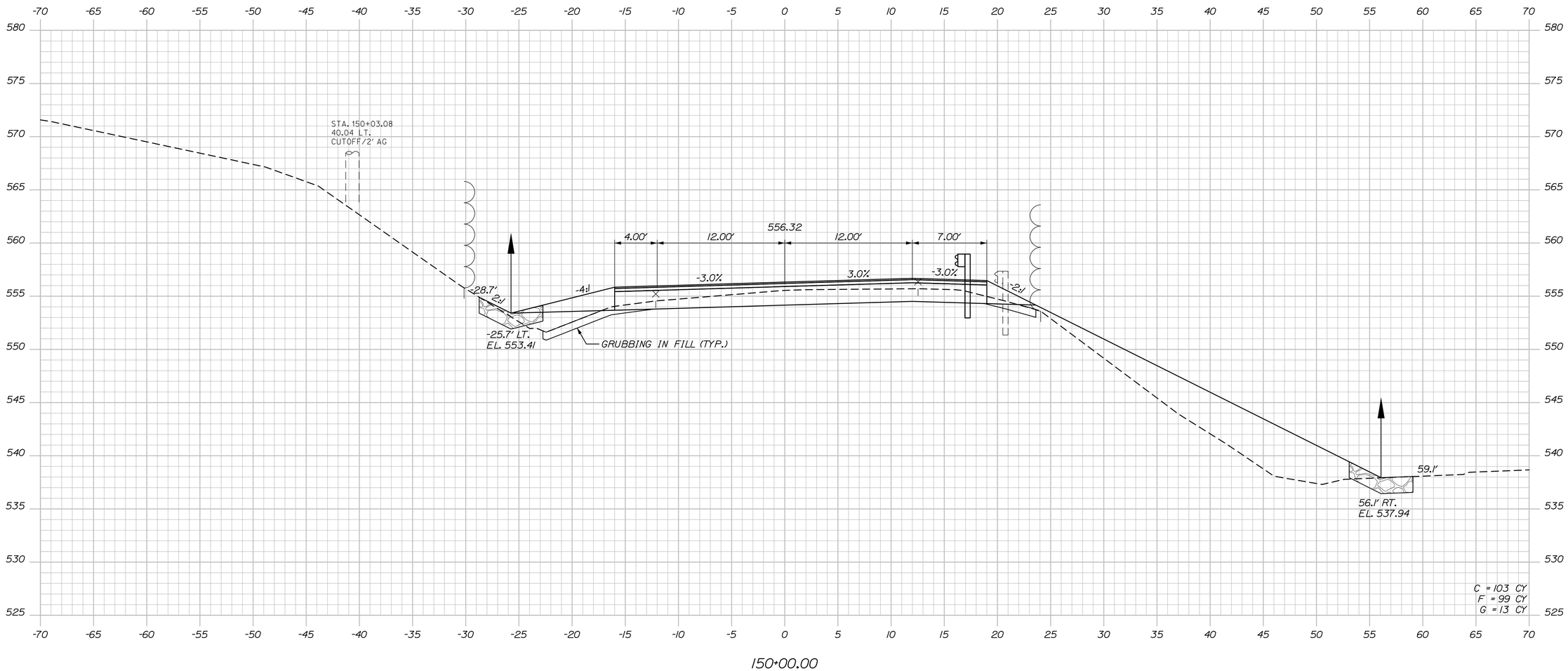

STATE OF MAINE
DEPARTMENT OF TRANSPORTATION

STP-2265(700)

WIN
022657.00

HIGHWAY PLANS

	BY	DATE
PROJ. MANAGER	R. Soucy	
DESIGN-DETAILED	A. Sweet	06\26
CHECKED-REVIEWED	L. Zacchini	06\26
DESIGN2-DETAILED2		
DESIGN3-DETAILED3		
REVISIONS 1		
REVISIONS 2		
REVISIONS 3		
REVISIONS 4		
FIELD CHANGES		

SIGNATURE

P.E. NUMBER

DATE

MADAWASKA-FRENCHVILLE
U.S. ROUTE 1

CROSS SECTIONS

SHEET NUMBER

193

OF 517

Sta. 150+00.00 to Sta. 150+00.00

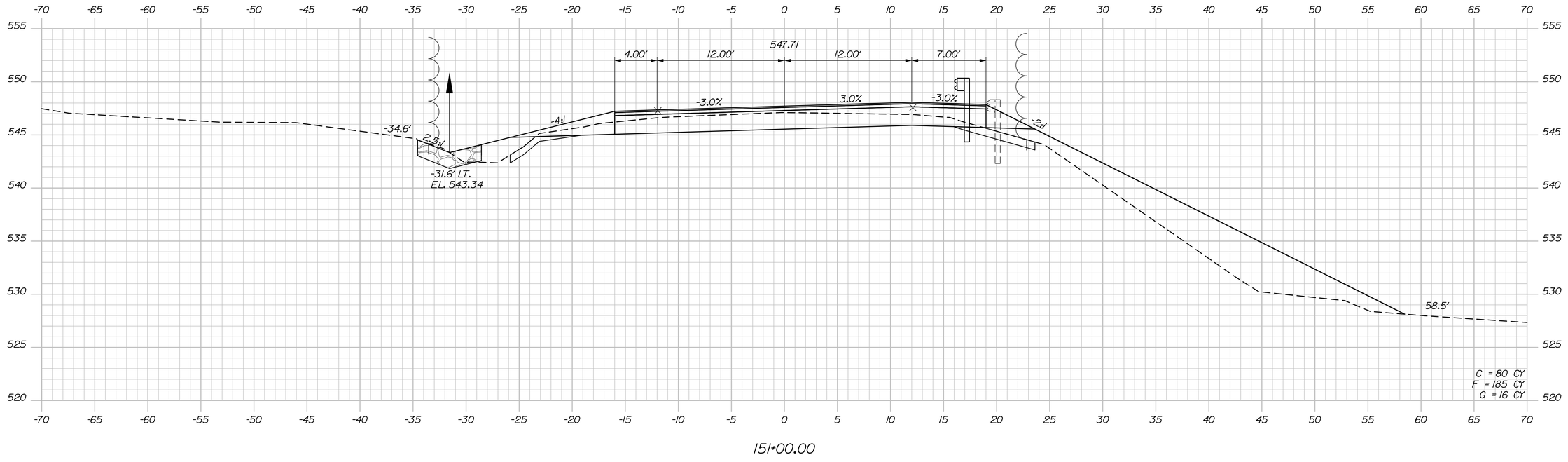

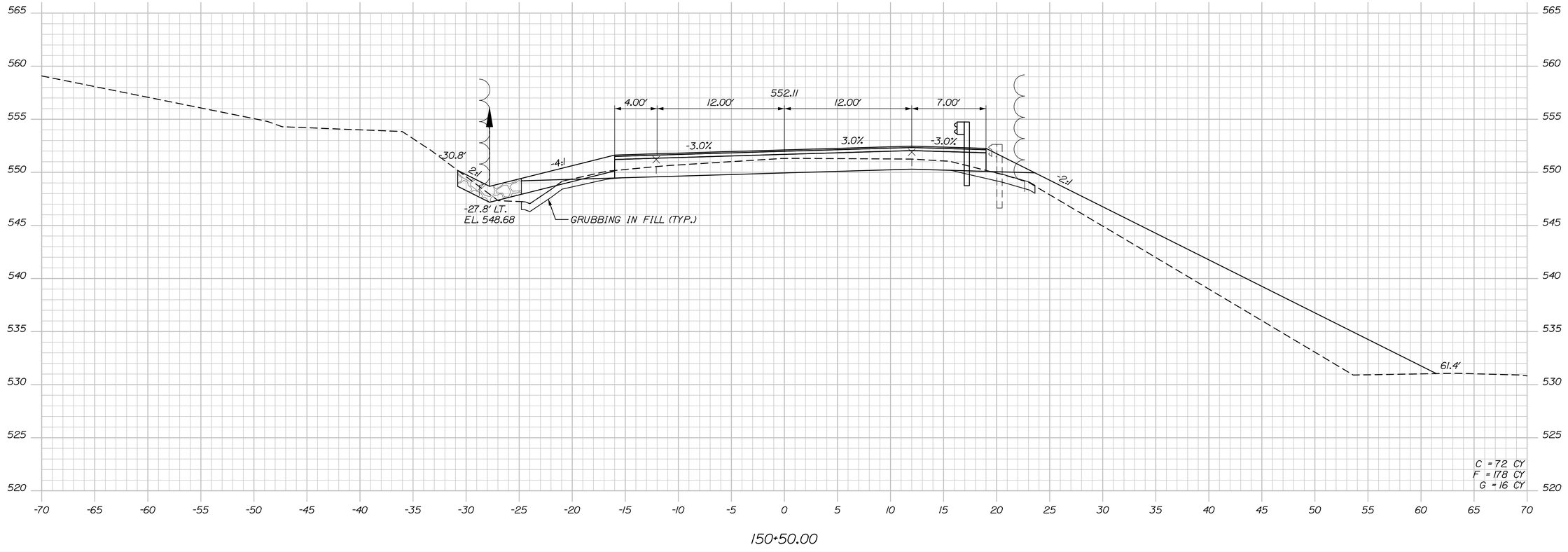

STATE OF MAINE
DEPARTMENT OF TRANSPORTATION

STP-2265(700)

WIN
022657.00

HIGHWAY PLANS

SIGNATURE

P.E. NUMBER

DATE

PROJ. MANAGER	R. Souvy		
DESIGN-DETAILED	A. Sweet	K. Purnomo	06\26
CHECKED-REVIEWED	L. Zacchini	R. Hanf	06\26
DESIGN2-DETAILED2			
DESIGN3-DETAILED3			
REVISIONS 1			
REVISIONS 2			
REVISIONS 3			
REVISIONS 4			
FIELD CHANGES			

MADAWASKA-FRENCHVILLE
U.S. ROUTE 1

CROSS SECTIONS

SHEET NUMBER

194

OF 517

Sta. 150+50.00 to Sta. 151+00.00

Date:9/2/2026

Username:

Division:

Filename: Xsect_2_111+00-158+00.dgn

Date:9/2/2026
Username:
Division:
Filename: Xsect_2_111+00-158+00.dgn

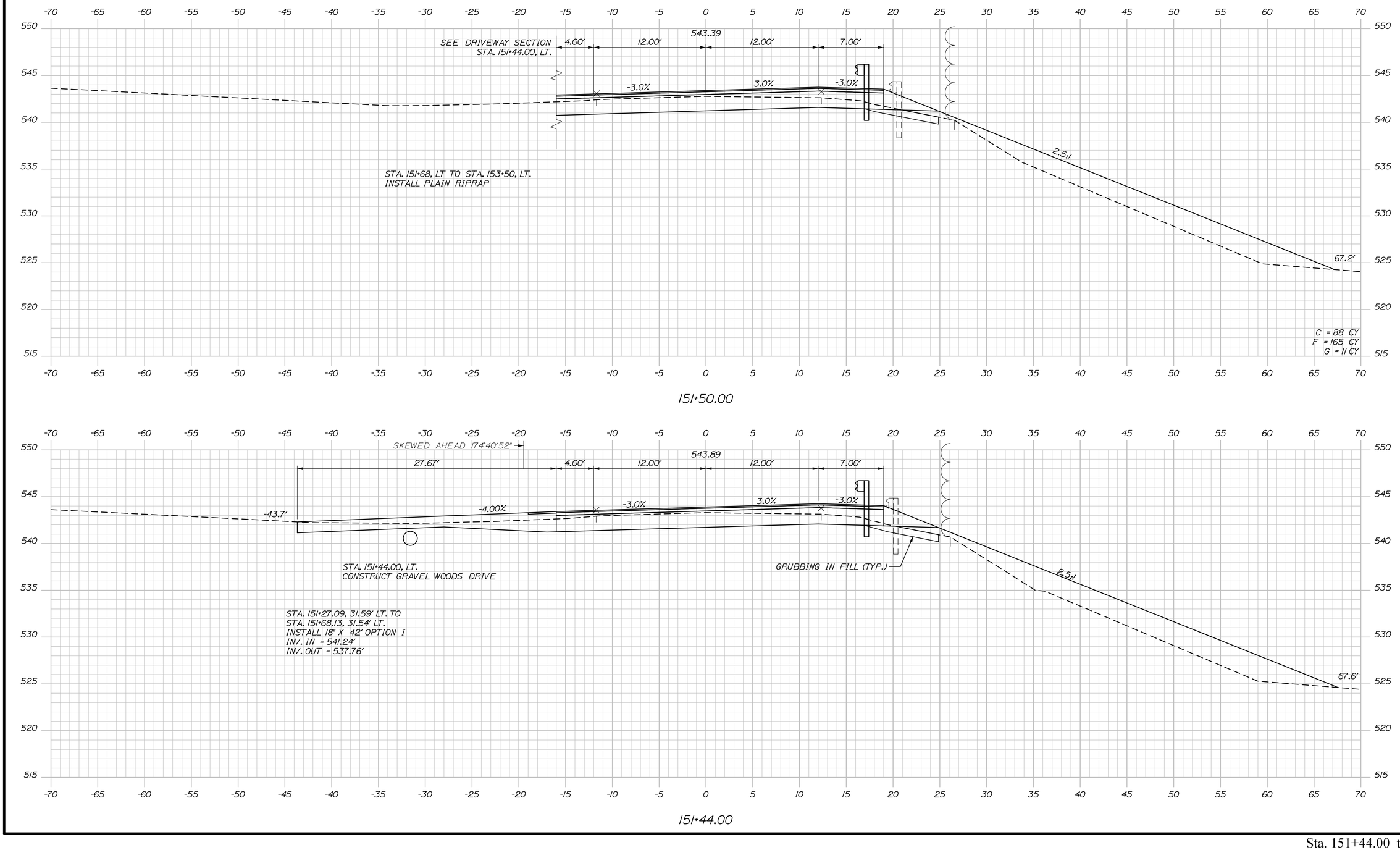

STATE OF MAINE
DEPARTMENT OF TRANSPORTATION

STP-2265(700)

WIN
022657.00

HIGHWAY PLANS

		BY	DATE
PROJ. MANAGER	R. Soucy		
DESIGN-DETAILED	A. Sweet	K. Purnomo	06\26
CHECKED-REVIEWED	L. Zacchini	R. Hanf	06\26
DESIGN2-DETAILED2	ED2		
DESIGN3-DETAILED3	ED3		
REVISIONS 1			
REVISIONS 2			
REVISIONS 3			
REVISIONS 4			
FIELD CHANGES			

SIGNATURE

P.E. NUMBER

DATE

MADAWASKA-FRENCHVILLE
U.S. ROUTE 1

CROSS SECTIONS

SHEET NUMBER

195

OF 517

Sta. 151+44.00 to Sta. 151+50.00

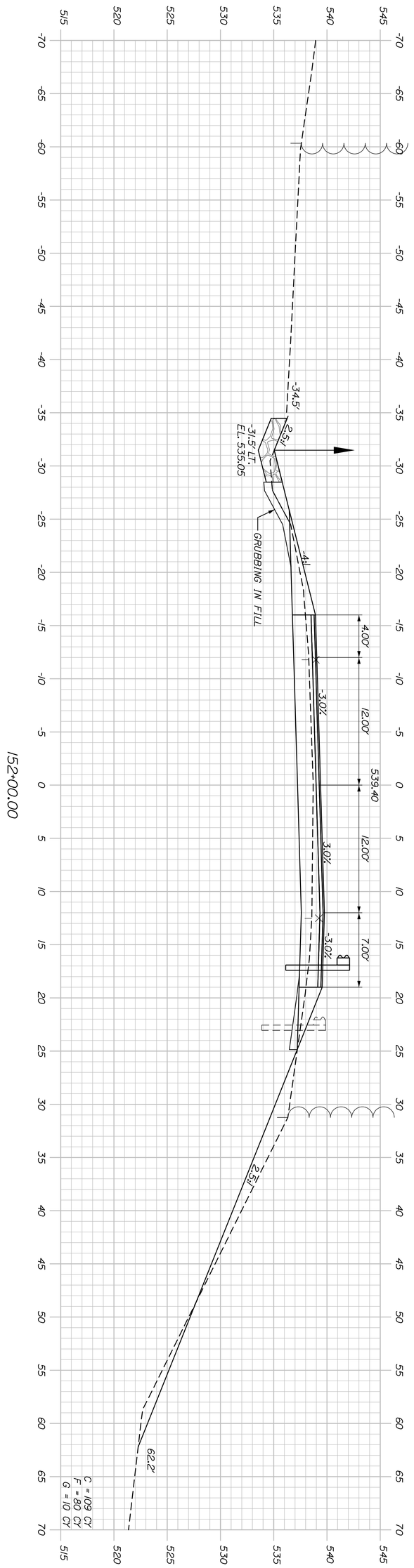

Sta. 152+00.00

SHEET NUMBER 196 OF 517

MADAWASKA-FRENCHVILLE
U.S. ROUTE 1

CROSS SECTIONS

PROJ. MANAGER	R. Soucy	BY	DATE
DESIGN-DETAILED	A. Sweet	K. Purnomo	06\26
CHECKED-REVIEWED	L. Zacchini	R. Hanf	06\26
DESIGN2-DETAILED2			
DESIGN3-DETAILED3			
REVISIONS 1			
REVISIONS 2			
REVISIONS 3			
REVISIONS 4			
FIELD CHANGES			

SIGNATURE

P.E. NUMBER

DATE

STATE OF MAINE
DEPARTMENT OF TRANSPORTATION

STP-2265(700)

WIN 022657.00 HIGHWAY PLANS

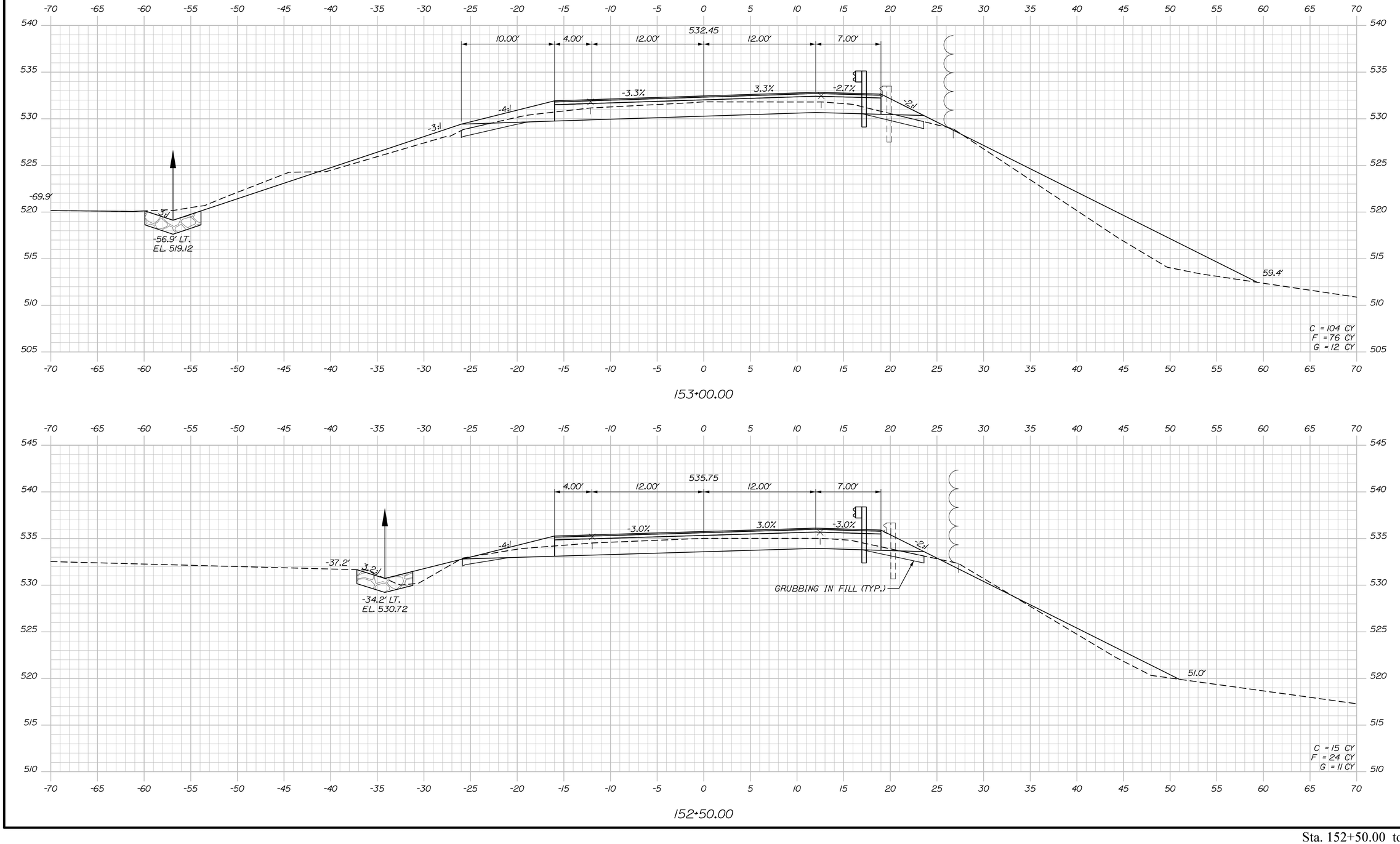

Sta. 152+50.00 to Sta. 153+00.00

STATE OF MAINE
DEPARTMENT OF TRANSPORTATION

STP-2265(700)

WIN
022657.00

HIGHWAY PLANS

PROJ. MANAGER	R. Soucy		
DESIGN-DETAILED	A. Sweet	K. Purnomo	06\26
CHECKED-REVIEWED	L. Zacchini	R. Hanf	06\26
DESIGN2-DETAILED2	ED2		
DESIGN3-DETAILED3	ED3		
REVISIONS 1			
REVISIONS 2			
REVISIONS 3			
REVISIONS 4			
FIELD CHANGES			

SIGNATURE

P.E. NUMBER

DATE

MADAWASKA-FRENCHVILLE
U.S. ROUTE 1

CROSS SECTIONS

SHEET NUMBER

197

OF 517

Date:9/2/2026

Username:

Division:

Filename: Xsect_2_111+00-158+00.dgn

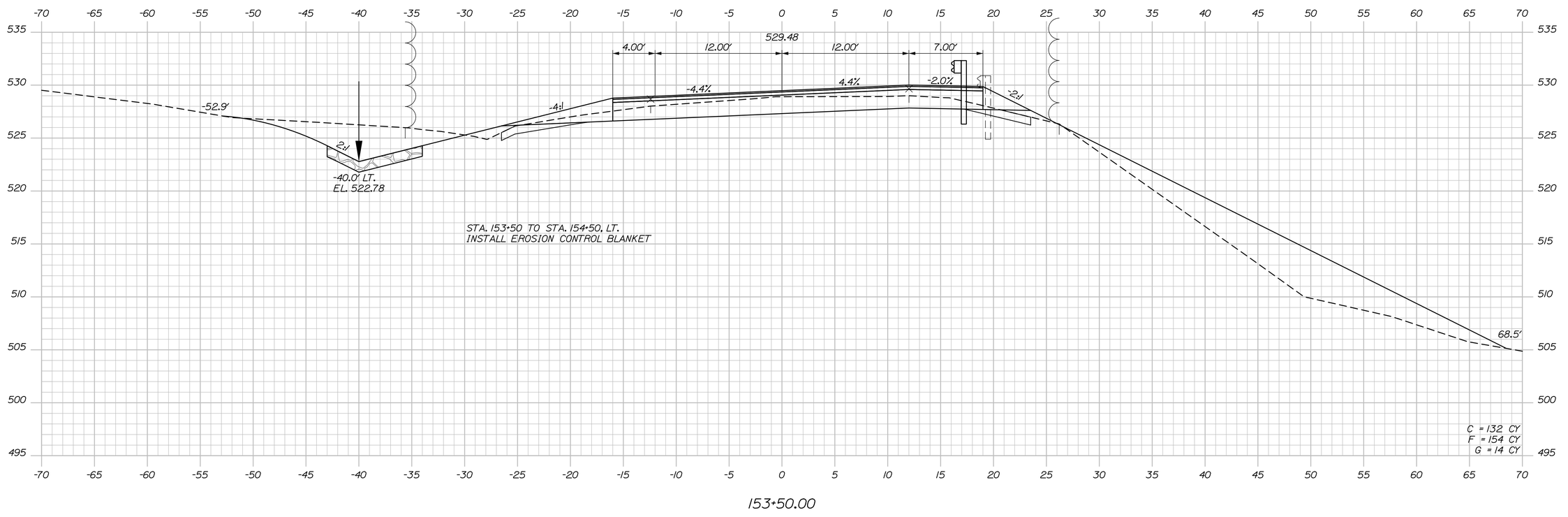

153+50.00

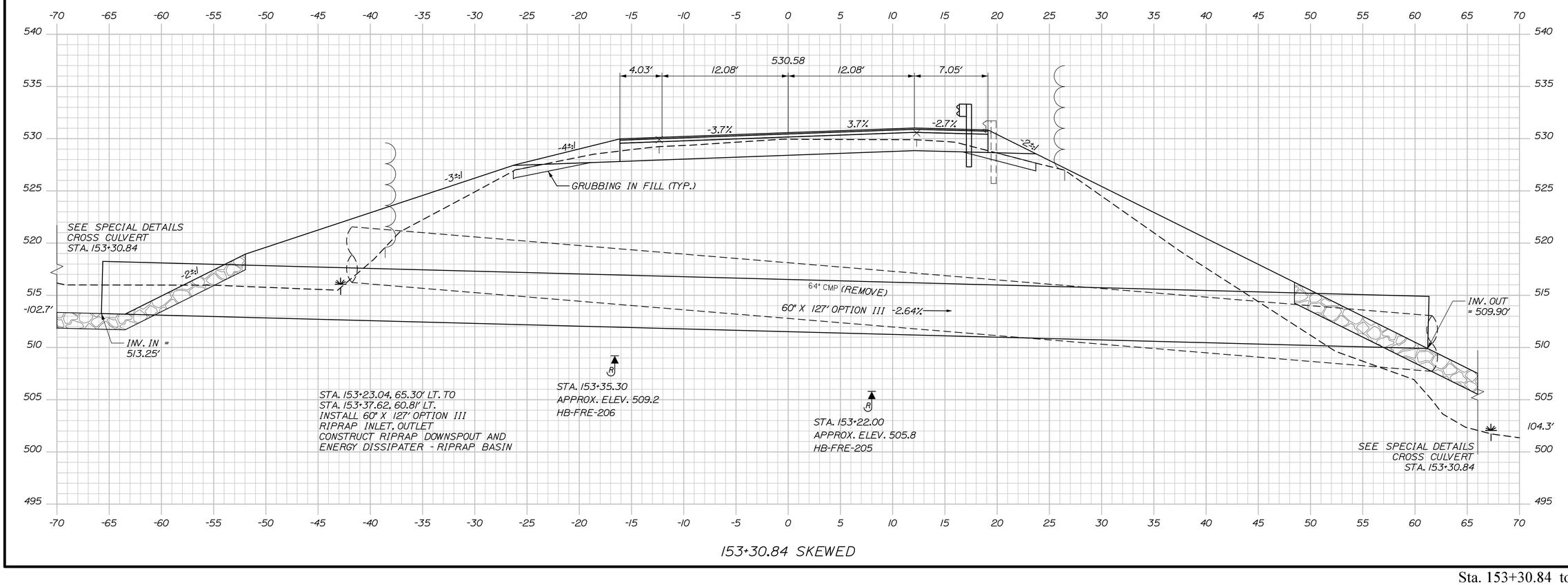

153+30.84 SKEWED

STATE OF MAINE
DEPARTMENT OF TRANSPORTATION

STP-2265(700)

WIN
022657.00

HIGHWAY PLANS

PROJ. MANAGER	R. Savoy
DESIGN-DETAILED	A. Sweet
CHECKED-REVIEWED	L. Zacchini
DESIGN2-DETAILED2	
DESIGN3-DETAILED3	
REVISIONS 1	
REVISIONS 2	
REVISIONS 3	
REVISIONS 4	
FIELD CHANGES	

BY	DATE
K. Purnomo	06\26
R. Hanf	06\26

SIGNATURE

P.E. NUMBER

DATE

MADAWASKA-FRENCHVILLE
U.S. ROUTE 1

CROSS SECTIONS

SHEET NUMBER

198

OF 517

Date:9/2/2026

Username:

Division:

Filename: Xsect_2_111+00-158+00.dgn

Sta. 153+30.84 to Sta. 153+50.00

Filename: Xsect_2_111+00-158+00.dgn Division: Username: Date:9/2/2026

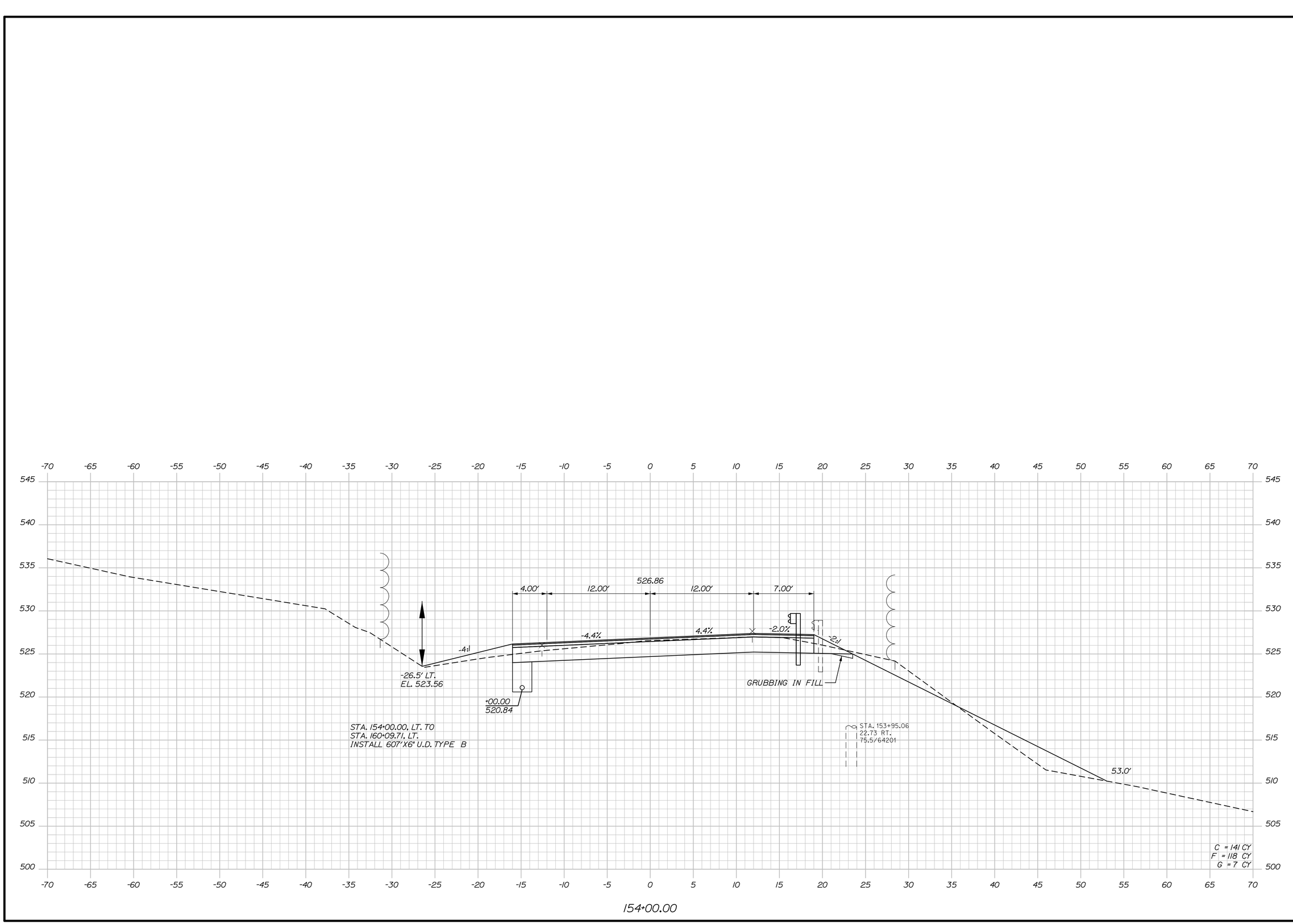

PROJ. MANAGER	R. Soucy	BY	DATE
DESIGN-DETAILED	A. Sweet	K. Purnomo	06\26
CHECKED-REVIEWED	L. Zacchini	R. Hanf	06\26
DESIGN2-DETAILED2			
DESIGN3-DETAILED3			
REVISIONS 1			
REVISIONS 2			
REVISIONS 3			
REVISIONS 4			
FIELD CHANGES			

STATE OF MAINE
DEPARTMENT OF TRANSPORTATION

SIGNATURE

P.E. NUMBER

DATE

STP-2265(700)

WIN
022657.00
HIGHWAY PLANS

MADAWASKA-FRENCHVILLE
U.S. ROUTE 1

CROSS SECTIONS

SHEET NUMBER

199

OF 517

Sta. 154+00.00 to Sta. 154+00.00

Filename: Xsect_2_111+00-158+00.dgn Division: Username: Date:9/2/2026

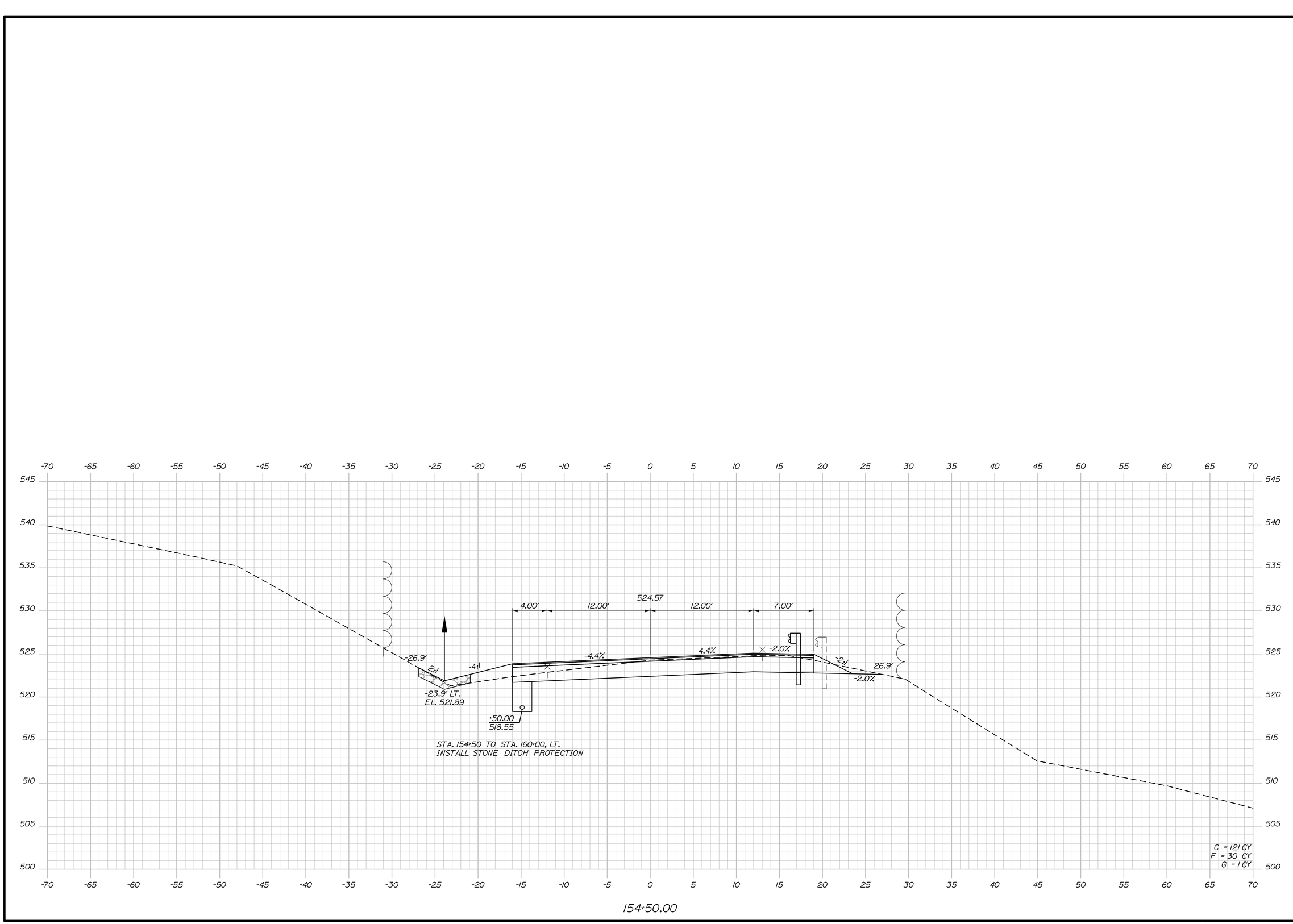

PROJ. MANAGER	R. Savoy
DESIGN-DETAILED	A. Sweet
CHECKED-REVIEWED	L. Zacchini
DESIGN2-DETAILED2	
DESIGN3-DETAILED3	
REVISIONS 1	
REVISIONS 2	
REVISIONS 3	
REVISIONS 4	
FIELD CHANGES	

BY	DATE
K. Purnomo	06\26
R. Hanf	06\26

SIGNATURE

P.E. NUMBER

DATE

STATE OF MAINE
DEPARTMENT OF TRANSPORTATION

STP-2265(700)

WIN
022657.00
HIGHWAY PLANS

MADAWASKA-FRENCHVILLE
U.S. ROUTE 1

CROSS SECTIONS

SHEET NUMBER

200

OF 517

Sta. 154+50.00 to Sta. 154+50.00

Filename: Xsect_2_111+00-158+00.dgn Division: Username: Date:9/2/2026

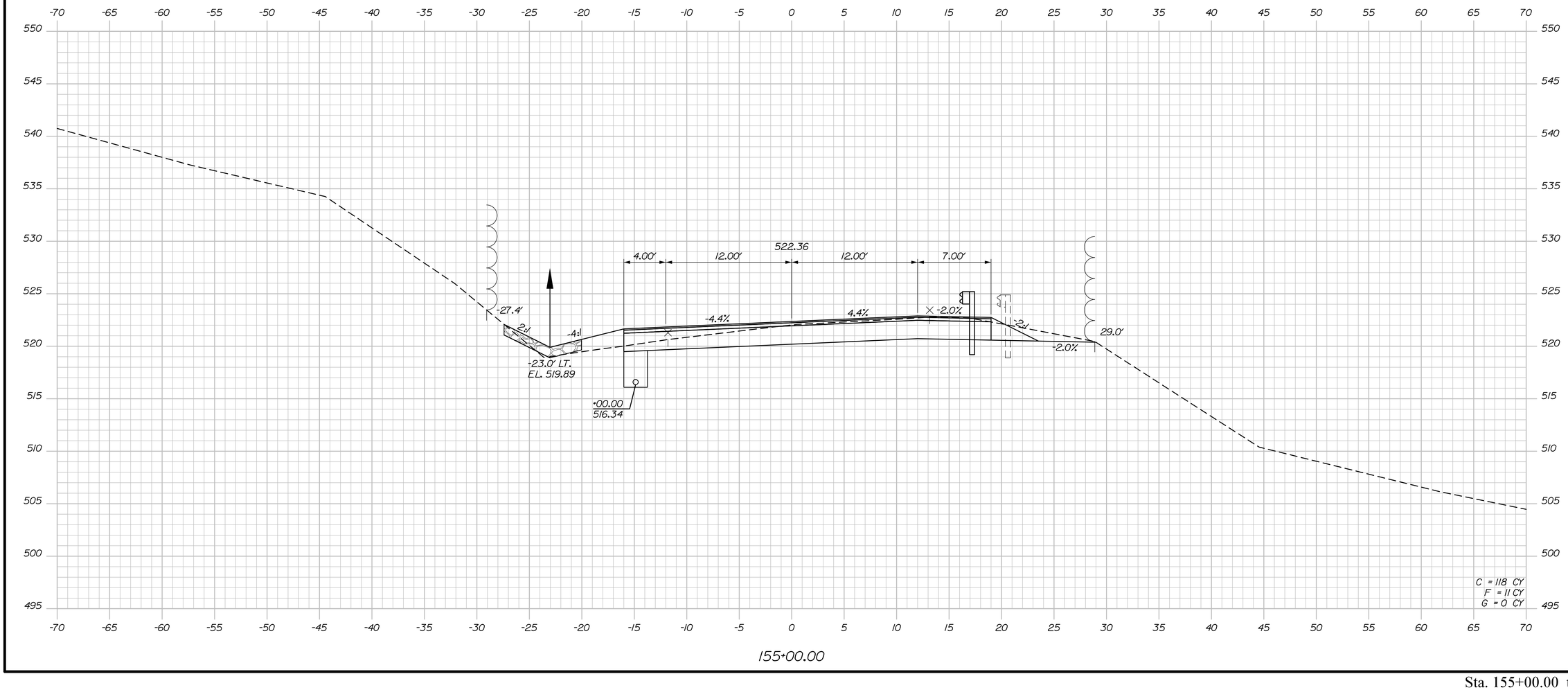

	R. Soucy	DATE
PROJ. MANAGER		
DESIGN-DETAILED	A. Sweet	K. Purnomo 06\26
CHECKED-REVIEWED	L. Zacchini	R. Hanf 06\26
DESIGN2-DETAILED2		
DESIGN3-DETAILED3		
REVISIONS 1		
REVISIONS 2		
REVISIONS 3		
REVISIONS 4		
FIELD CHANGES		

SIGNATURE

P.E. NUMBER

DATE

STATE OF MAINE
DEPARTMENT OF TRANSPORTATION

STP-2265(700)

WIN
022657.00

HIGHWAY PLANS

MADAWASKA-FRENCHVILLE
U.S. ROUTE 1

CROSS SECTIONS

SHEET NUMBER

201

OF 517

Sta. 155+00.00 to Sta. 155+00.00

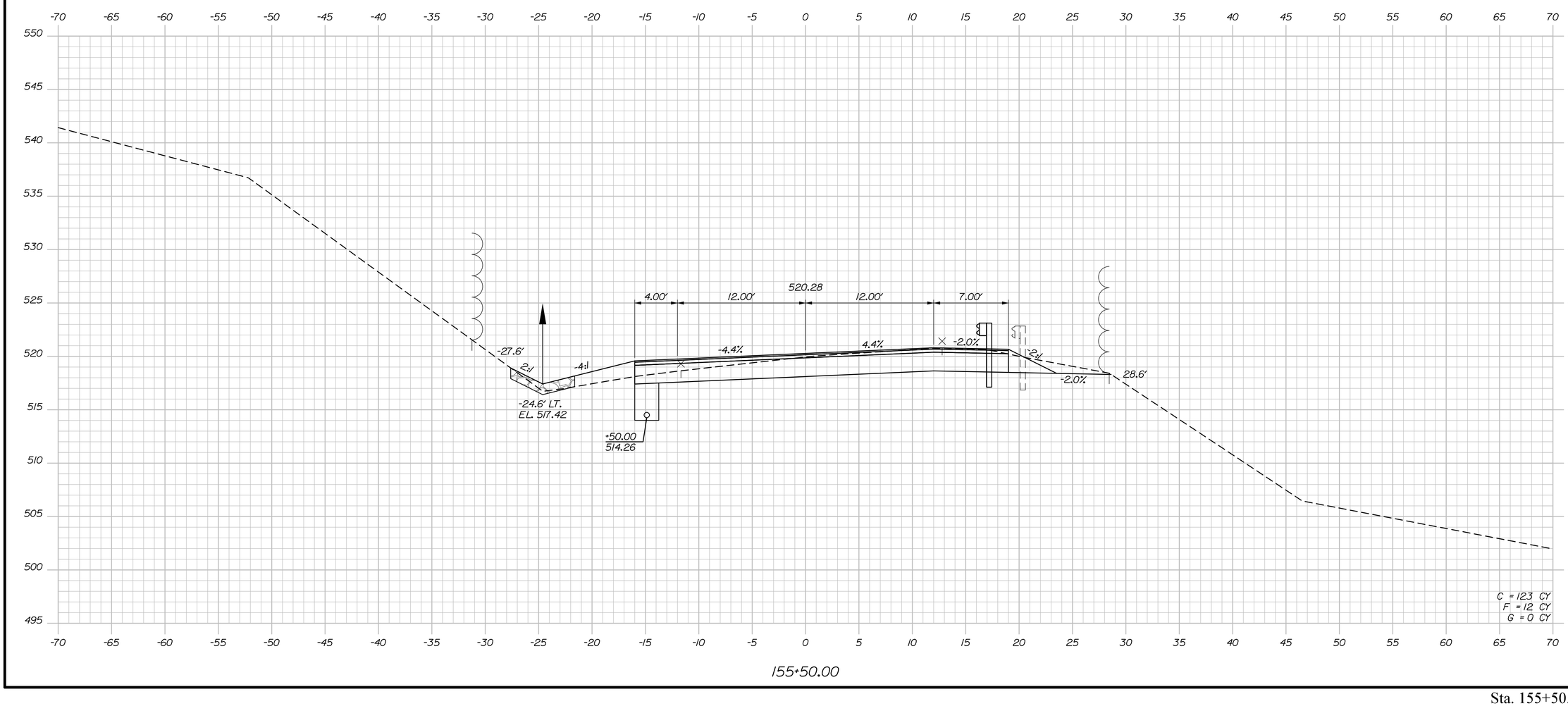

STATE OF MAINE
DEPARTMENT OF TRANSPORTATION

STP-2265(700)

WIN
022657.00

HIGHWAY PLANS

		BY	DATE
PROJ. MANAGER	R. Soucy		
DESIGN-DETAILED	A. Sweet	K. Purnomo	06\26
CHECKED-REVIEWED	L. Zacchini	R. Hanf	06\26
DESIGN2-DETAILED2			
DESIGN3-DETAILED3			
REVISIONS 1			
REVISIONS 2			
REVISIONS 3			
REVISIONS 4			
FIELD CHANGES			

SIGNATURE

P.E. NUMBER

DATE

MADAWASKA-FRENCHVILLE
U.S. ROUTE 1

CROSS SECTIONS

SHEET NUMBER

202

OF 517

Sta. 155+50.00 to Sta. 155+50.00

Filename: Xsect_2_111+00-158+00.dgn Division: Username: Date:9/2/2026

Filename: Xsect_2_111+00-158+00.dgn Division: Username: Date:9/2/2026

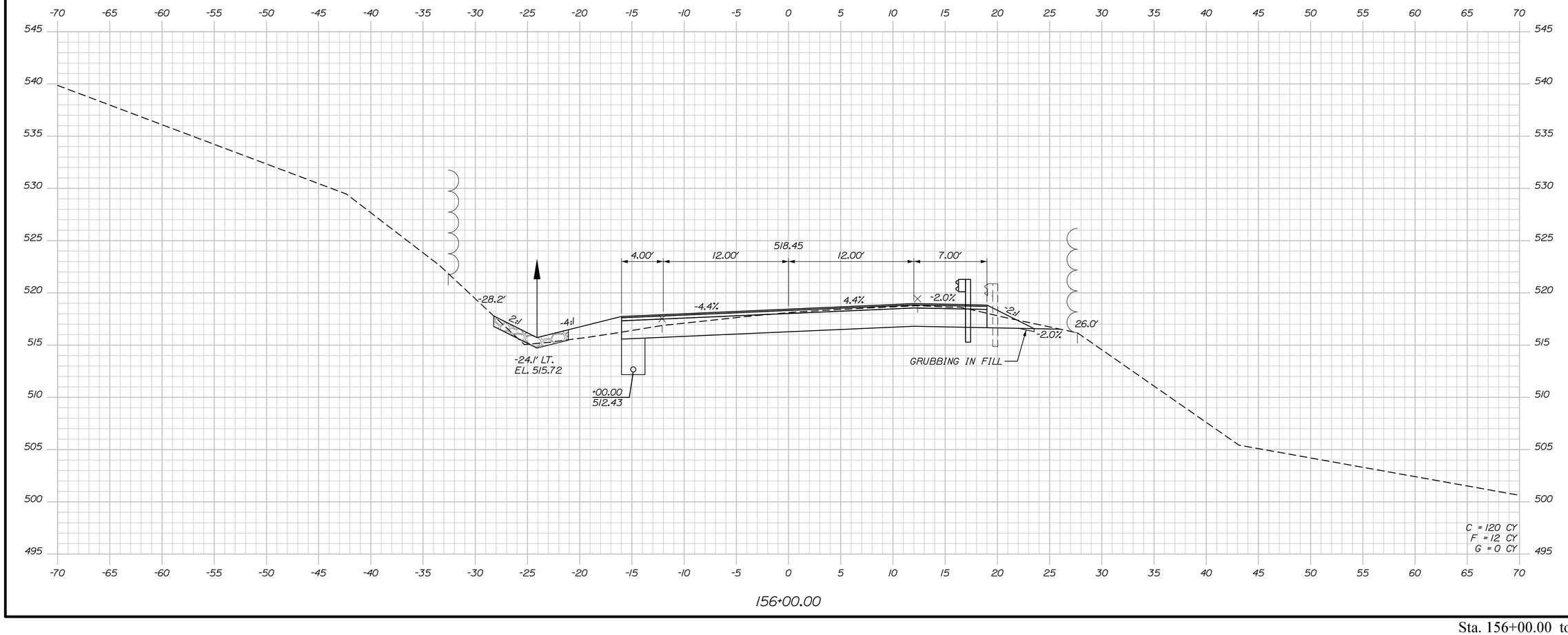

	R. Soucy	BY	DATE
PROJ. MANAGER			
DESIGN-DETAILED	A. Sweet	K. Purnomo	06\26
CHECKED-REVIEWED	L. Zacchini	R. Hanf	06\26
DESIGN2-DETAILED2			
DESIGN3-DETAILED3			
REVISIONS 1			
REVISIONS 2			
REVISIONS 3			
REVISIONS 4			
FIELD CHANGES			

STATE OF MAINE
DEPARTMENT OF TRANSPORTATION

STP-2265(700)

WIN
022657.00

HIGHWAY PLANS

SIGNATURE

P.E. NUMBER

DATE

MADAWASKA-FRENCHVILLE
U.S. ROUTE 1

CROSS SECTIONS

SHEET NUMBER

203

OF 517

Sta. 156+00.00 to Sta. 156+00.00

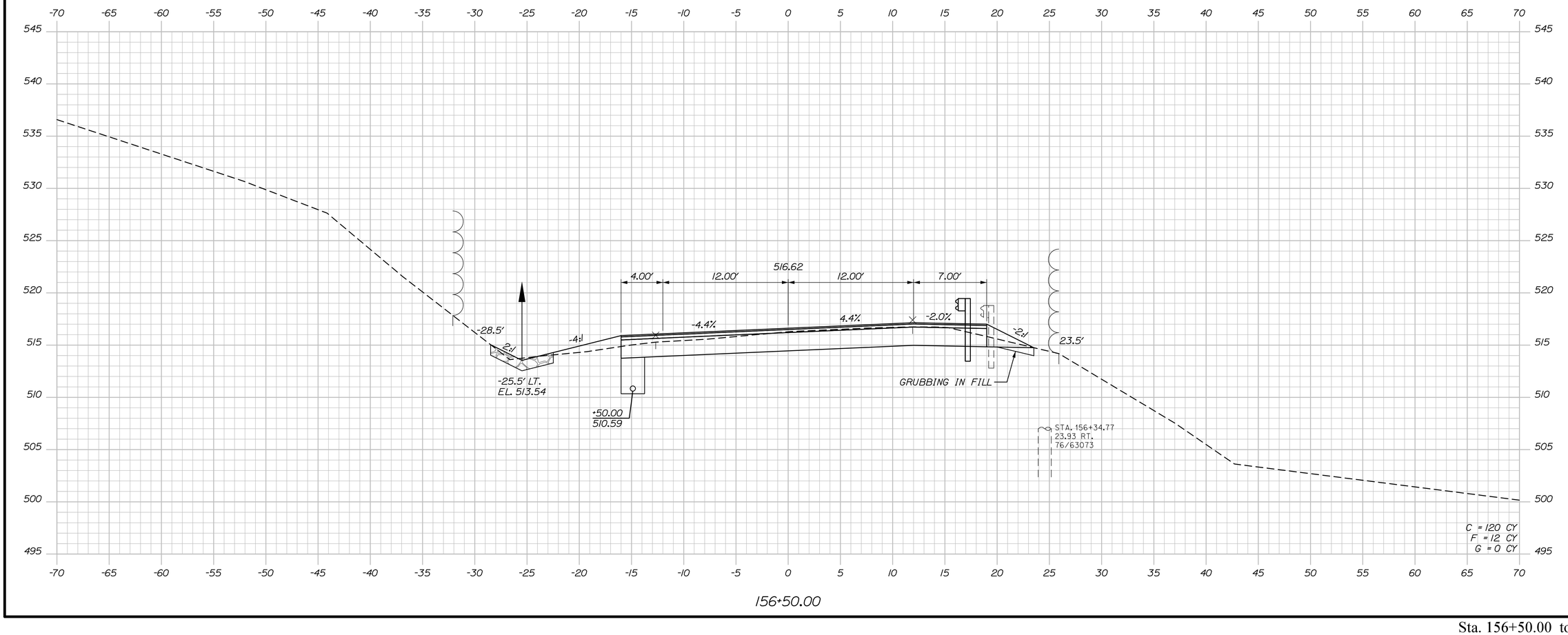

STATE OF MAINE
DEPARTMENT OF TRANSPORTATION

STP-2265(700)

WIN
022657.00

HIGHWAY PLANS

		BY	DATE
PROJ. MANAGER	R. Soucy		
DESIGN-DETAILED	A. Sweet	K. Purnomo	06\26
CHECKED-REVIEWED	L. Zacchini	R. Hanf	06\26
DESIGN2-DETAILED2	ED2		
DESIGN3-DETAILED3	ED3		
REVISIONS 1			
REVISIONS 2			
REVISIONS 3			
REVISIONS 4			
FIELD CHANGES			

SIGNATURE

P.E. NUMBER

DATE

MADAWASKA-FRENCHVILLE
U.S. ROUTE 1

CROSS SECTIONS

SHEET NUMBER

204

OF 517

Sta. 156+50.00 to Sta. 156+50.00

Filename: Xsect_2_111+00-158+00.dgn Division: Username: Date:9/2/2026

Filename: Xsect_2_111+00-158+00.dgn Division: Username: Date:9/2/2026

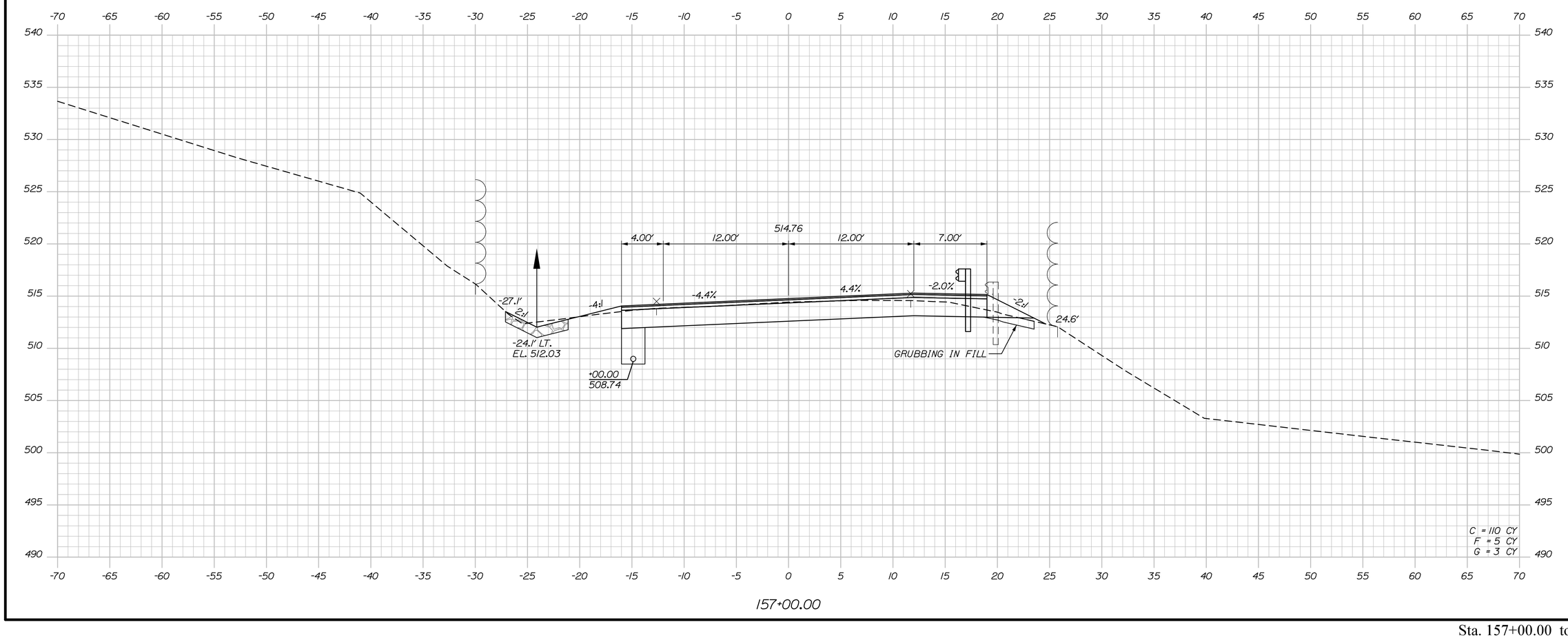

STATE OF MAINE
DEPARTMENT OF TRANSPORTATION

STP-2265(700)

WIN 022657.00

HIGHWAY PLANS

	BY	DATE
PROJ. MANAGER	R. Soucy	
DESIGN-DETAILED	A. Sweet	06\26
CHECKED-REVIEWED	L. Zacchini	06\26
DESIGN2-DETAILED2		
DESIGN3-DETAILED3		
REVISIONS 1	K. Purnomo	06\26
REVISIONS 2	R. Hanf	06\26
REVISIONS 3		
REVISIONS 4		
FIELD CHANGES		

SIGNATURE

P.E. NUMBER

DATE

MADAWASKA-FRENCHVILLE
U.S. ROUTE 1

CROSS SECTIONS

SHEET NUMBER

205

OF 517

Sta. 157+00.00 to Sta. 157+00.00

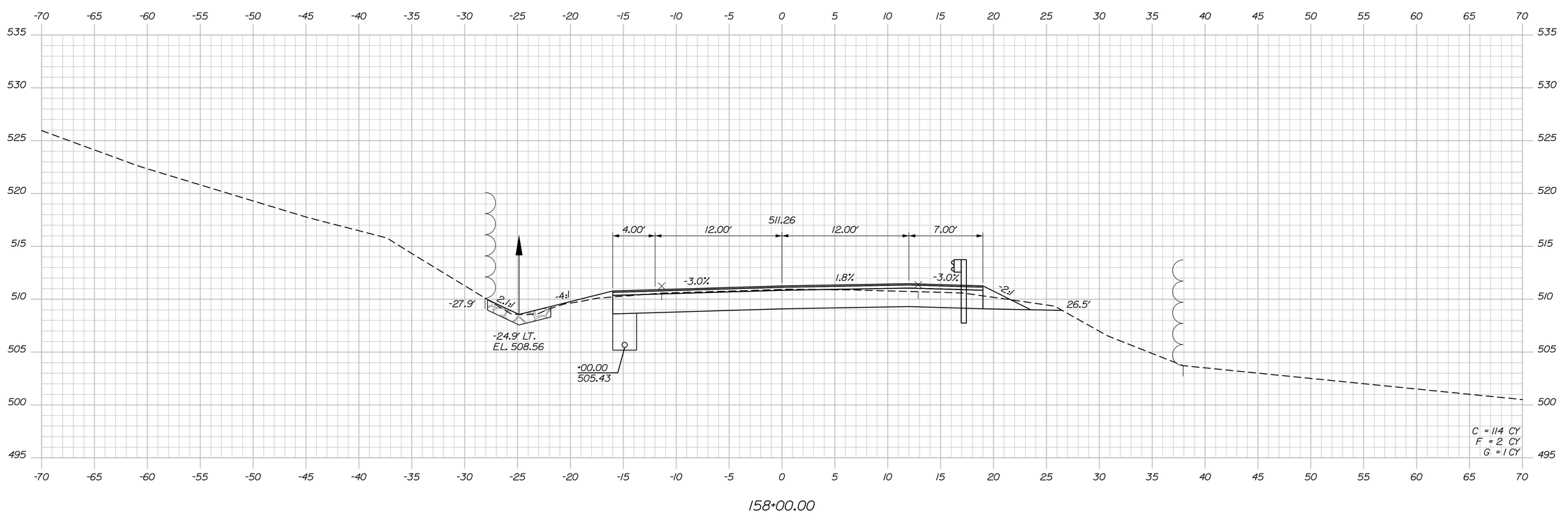

158+00.00

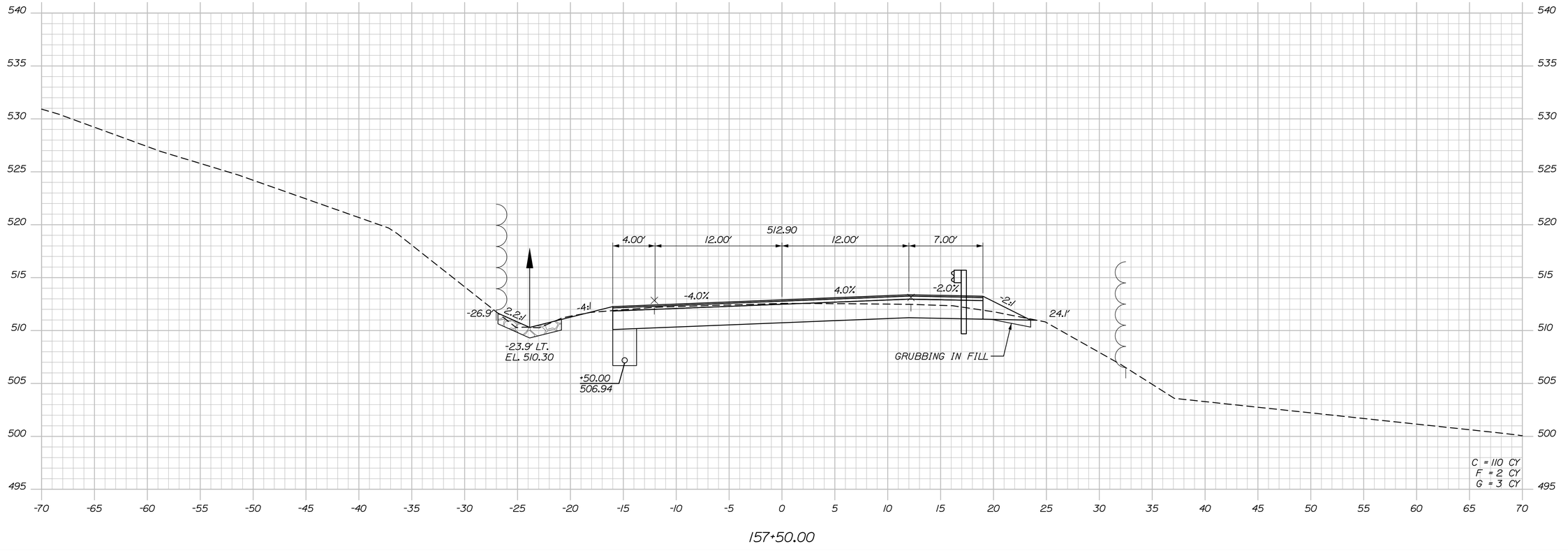

157+50.00

STATE OF MAINE
DEPARTMENT OF TRANSPORTATION

STP-2265(700)

WIN
022657.00

HIGHWAY PLANS

PROJ. MANAGER	R. Savoy		
DESIGN-DETAILED	A. Sweet	K. Purnomo	06\26
CHECKED-REVIEWED	L. Zacchini	R. Hanf	06\26
DESIGN2-DETAILED2			
DESIGN3-DETAILED3			
REVISIONS 1			
REVISIONS 2			
REVISIONS 3			
REVISIONS 4			
FIELD CHANGES			

SIGNATURE

P.E. NUMBER

DATE

MADAWASKA-FRENCHVILLE
U.S. ROUTE 1

CROSS SECTIONS

SHEET NUMBER

206

OF 517

Sta. 157+50.00 to Sta. 158+00.00

Date:9/2/2026
Username:
Division:
Filename: Xsect_2_111+00-158+00.dgn

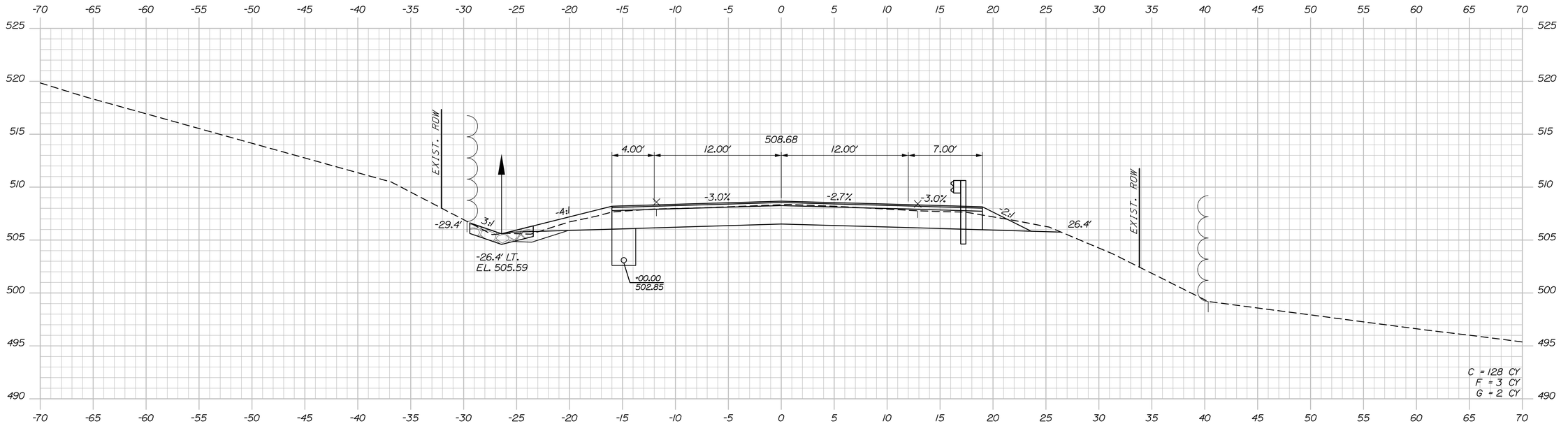

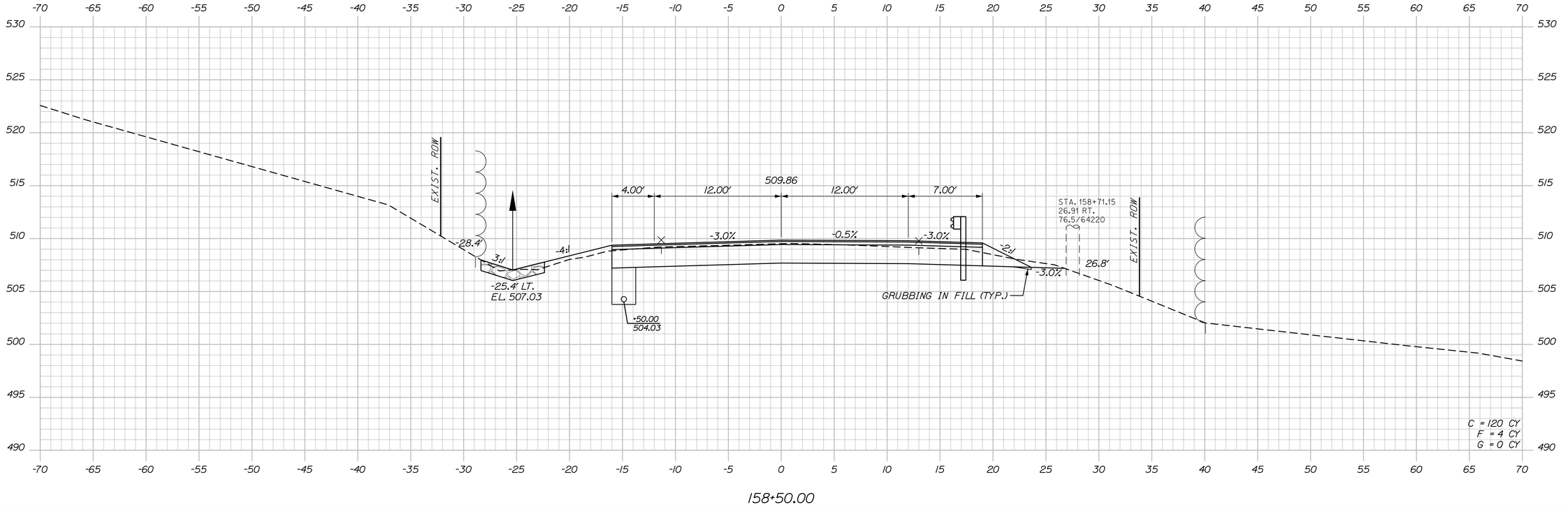

STATE OF MAINE
DEPARTMENT OF TRANSPORTATION

STP-2265(700)

WIN
022657.00

HIGHWAY PLANS

	BY	DATE
R. Soucy		
A. Sweet	K. Purnomo	06\26
L. Zacchini	R. Hanf	06\26

PROJ. MANAGER	
DESIGN-DETAILED	A. Sweet
CHECKED-REVIEWED	L. Zacchini
DESIGN2-DETAILED2	
DESIGN3-DETAILED3	
REVISIONS 1	
REVISIONS 2	
REVISIONS 3	
REVISIONS 4	
FIELD CHANGES	

SIGNATURE

P.E. NUMBER

DATE

MADAWASKA-FRENCHVILLE
U.S. ROUTE 1

CROSS SECTIONS

SHEET NUMBER

207

OF 517

Sta. 158+50.00 to Sta. 159+00.00

Date:9/2/2026

Username:

Division:

Filename: Xsect_3_158+50-251+50.dgn

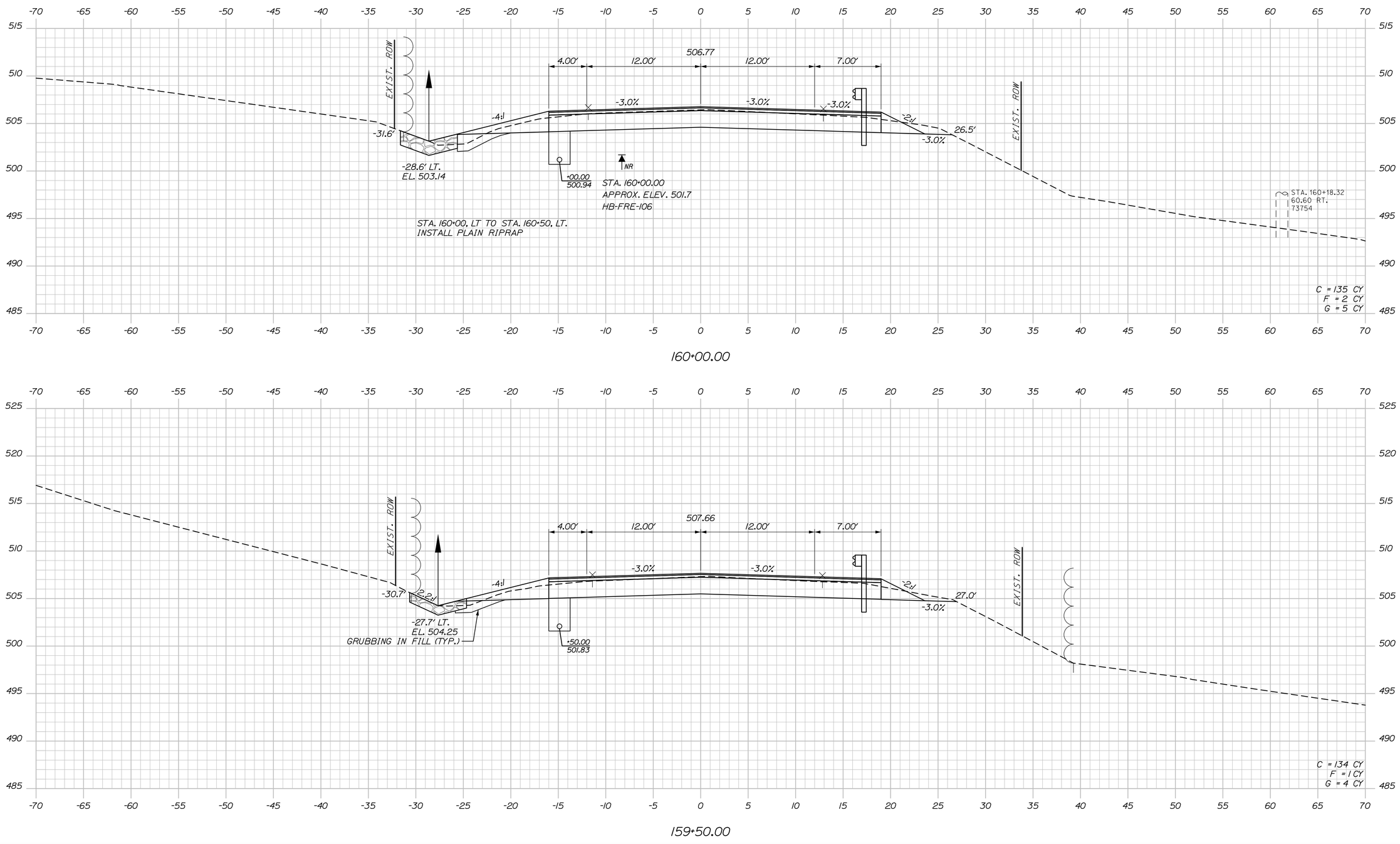

Date:9/2/2026

Username:

Division:

Filename: Xsect_3_158+50-251+50.dgn

STATE OF MAINE
DEPARTMENT OF TRANSPORTATION

STP-2265(700)

WIN
022657.00

HIGHWAY PLANS

SIGNATURE

P.E. NUMBER

DATE

	BY	DATE
PROJ. MANAGER	R. Soucy	
DESIGN-DETAILED	A. Sweet	06\26
CHECKED-REVIEWED	L. Zacchini	06\26
DESIGN2-DETAILED2	R. Hanf	
DESIGN3-DETAILED3	K. Purnomo	
REVISIONS 1		
REVISIONS 2		
REVISIONS 3		
REVISIONS 4		
FIELD CHANGES		

MADAWASKA-FRENCHVILLE
U.S. ROUTE 1

CROSS SECTIONS

SHEET NUMBER

208

OF 517

Sta. 159+50.00 to Sta. 160+00.00

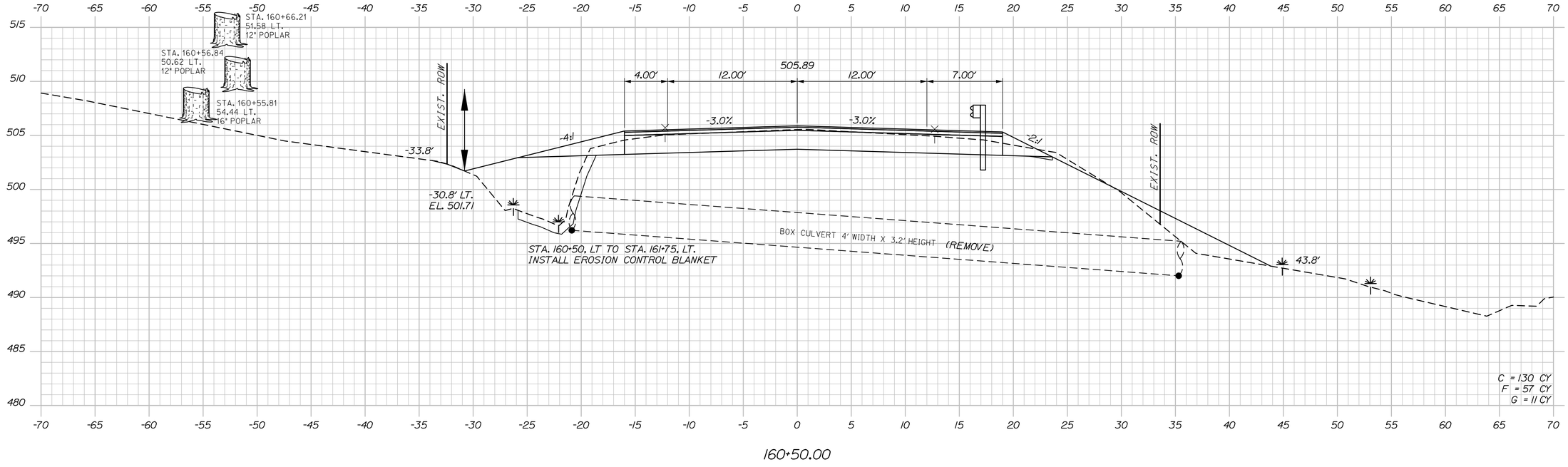

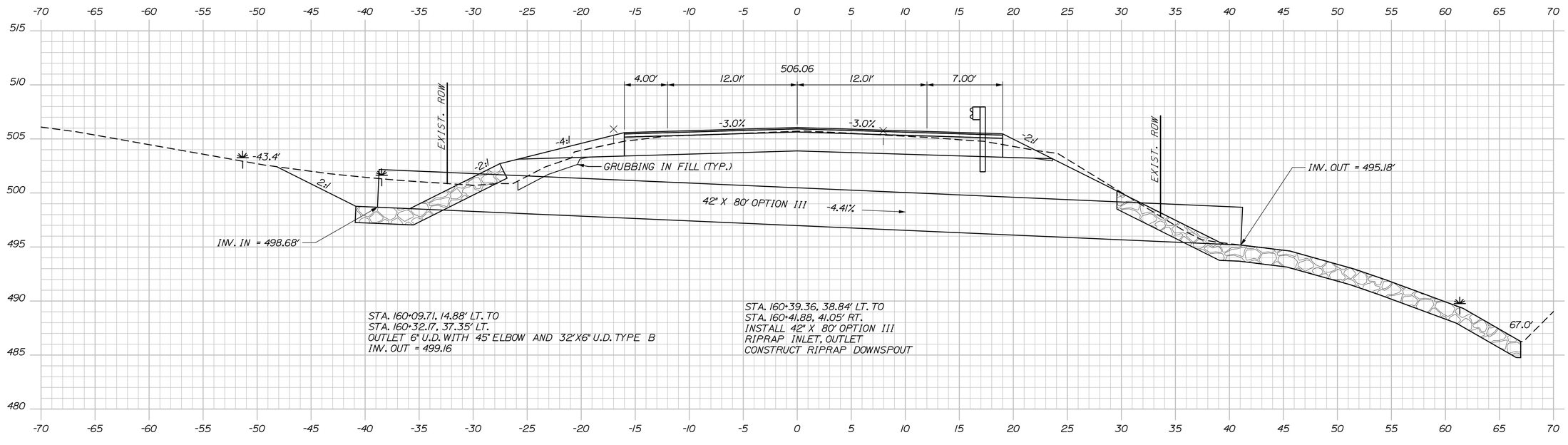

Sta. 160+40.58 to Sta. 160+50.00

STATE OF MAINE
DEPARTMENT OF TRANSPORTATION

STP-2265(700)

WIN
022657.00

HIGHWAY PLANS

		BY	DATE
PROJ. MANAGER	R. Soucy		
DESIGN-DETAILED	A. Sweet	K. Purnomo	06\26
CHECKED-REVIEWED	L. Zacchini	R. Hanf	06\26
DESIGN2-DETAILED2			
DESIGN3-DETAILED3			
REVISIONS 1			
REVISIONS 2			
REVISIONS 3			
REVISIONS 4			
FIELD CHANGES			

SIGNATURE

P.E. NUMBER

DATE

MADAWASKA-FRENCHVILLE
U.S. ROUTE 1

CROSS SECTIONS

SHEET NUMBER

209

OF 517

Date:9/2/2026

Username:

Division:

Filename: Xsect_3_158+50-251+50.dgn

Date:9/2/2026
Username:
Division:
Filename: Xsect_3_158+50-251+50.dgn

STA. 161+75, LT. TO STA. 161+99, LT.
INSTALL PLAIN RIPRAP

STA. 161+57, RT TO STA. 162+32, RT.
INSTALL PLAIN RIPRAP

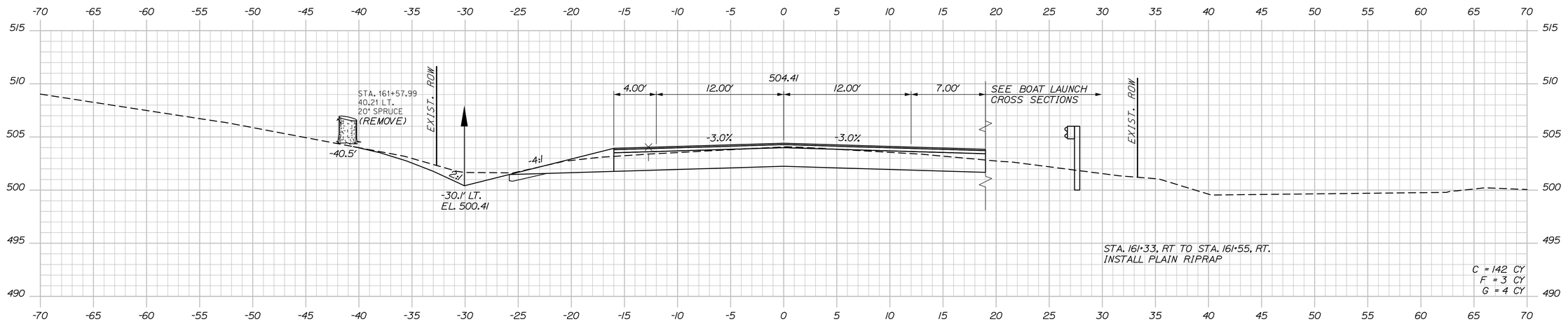

161+50.00

STA. 161+27.25, 16.00' RT TO STA. 161+55.72, 36.54' RT
INSTALL 37.5' GUARDRAIL, MID-WAY SPLICE - 30' RADIUS
INSTALL TERMINAL END SINGLE RAIL - GALVANIZED STEEL

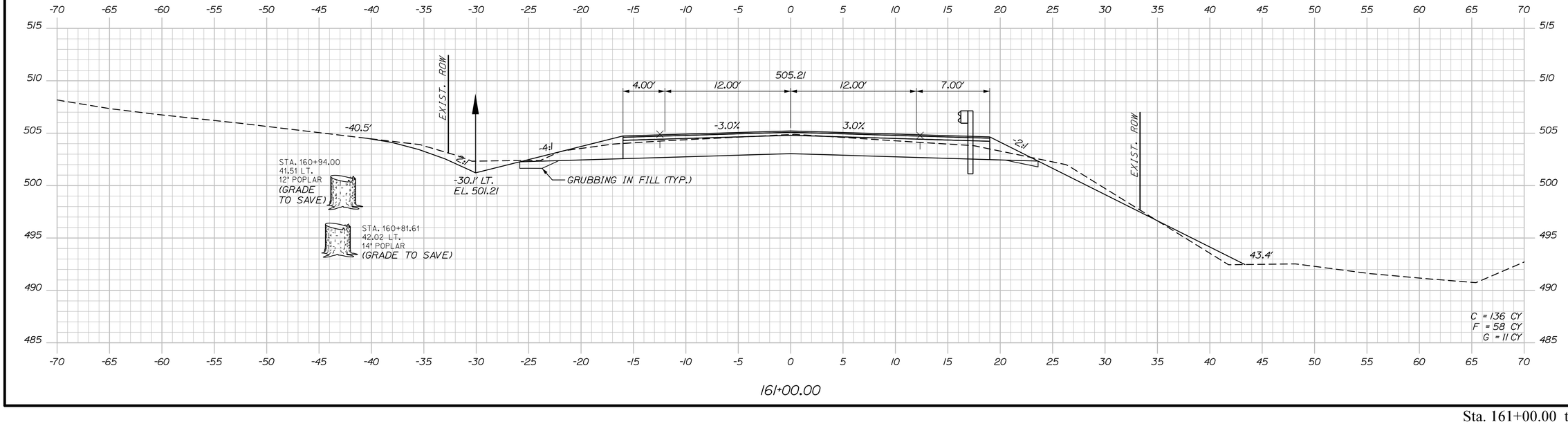

161+00.00

STATE OF MAINE
DEPARTMENT OF TRANSPORTATION

STP-2265(700)

WIN
022657.00

HIGHWAY PLANS

PROJ. MANAGER	R. Soucy
DESIGN-DETAILED	A. Sweet
CHECKED-REVIEWED	L. Zacchini
DESIGN2-DETAILED2	
DESIGN3-DETAILED3	

	BY	DATE
REVISIONS 1	K. Purnomo	06\26
REVISIONS 2	R. Hanf	06\26
REVISIONS 3		
REVISIONS 4		
FIELD CHANGES		

SIGNATURE

P.E. NUMBER

DATE

MADAWASKA-FRENCHVILLE
U.S. ROUTE 1

CROSS SECTIONS

SHEET NUMBER

210

OF 517

Sta. 161+00.00 to Sta. 161+50.00

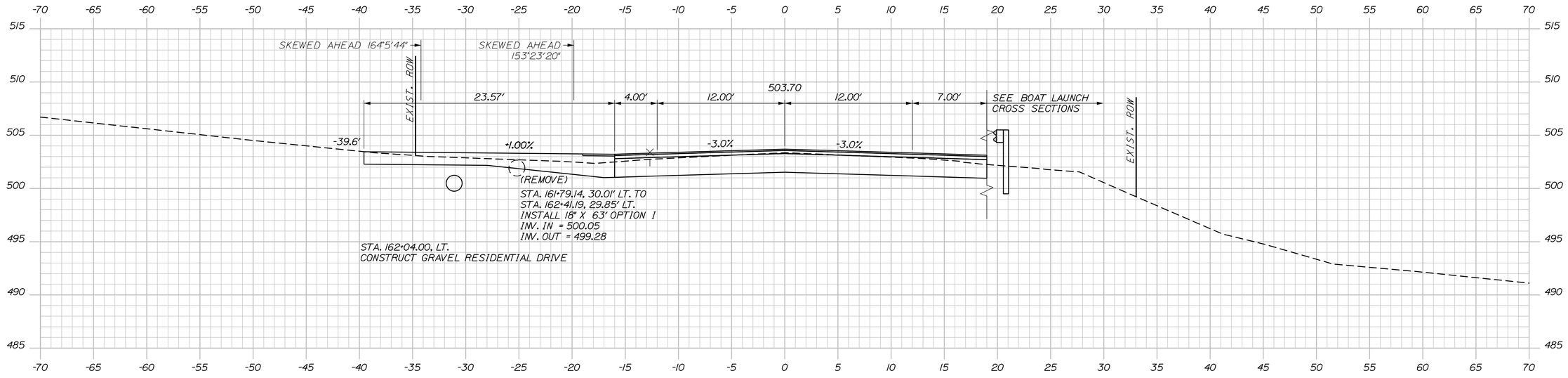

162+04.00

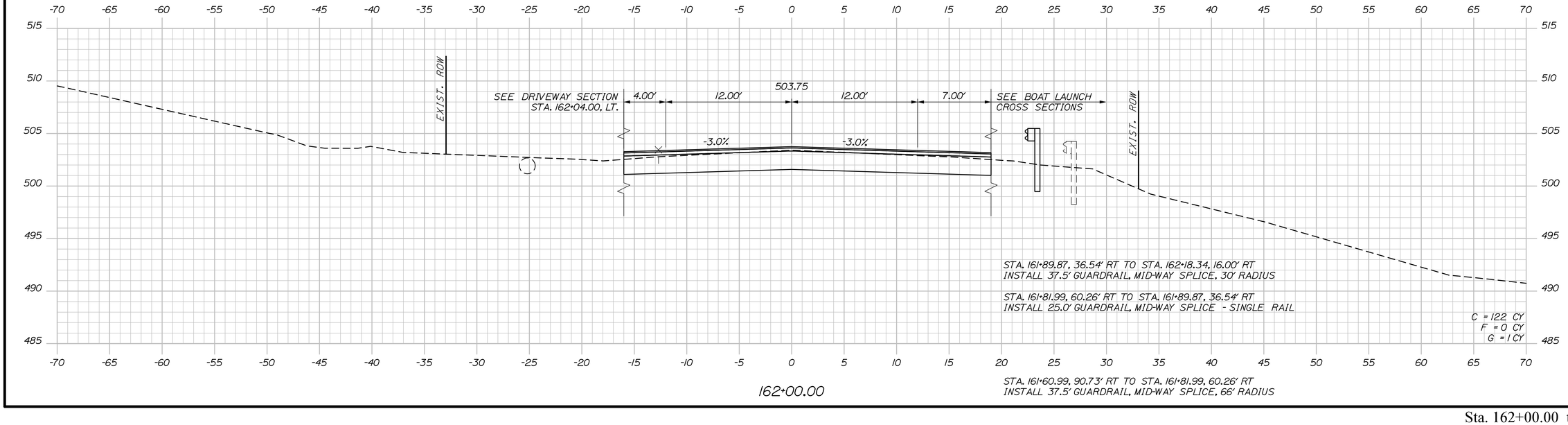

162+00.00

STATE OF MAINE
DEPARTMENT OF TRANSPORTATION

STP-2265(700)

WIN 022657.00

HIGHWAY PLANS

			DATE
PROJ. MANAGER	R. Soucy		
DESIGN-DETAILED	A. Sweet	K. Purnomo	06\26
CHECKED-REVIEWED	L. Zacchini	R. Hanf	06\26
DESIGN2-DETAILED2	ED2		
DESIGN3-DETAILED3	ED3		
REVISIONS 1			
REVISIONS 2			
REVISIONS 3			
REVISIONS 4			
FIELD CHANGES			

SIGNATURE

P.E. NUMBER

DATE

MADAWASKA-FRENCHVILLE
U.S. ROUTE 1

CROSS SECTIONS

SHEET NUMBER

211

OF 517

Date:9/2/2026

Username:

Division:

Filename: Xsect_3_158+50-251+50.dgn

Sta. 162+00.00 to Sta. 162+04.00

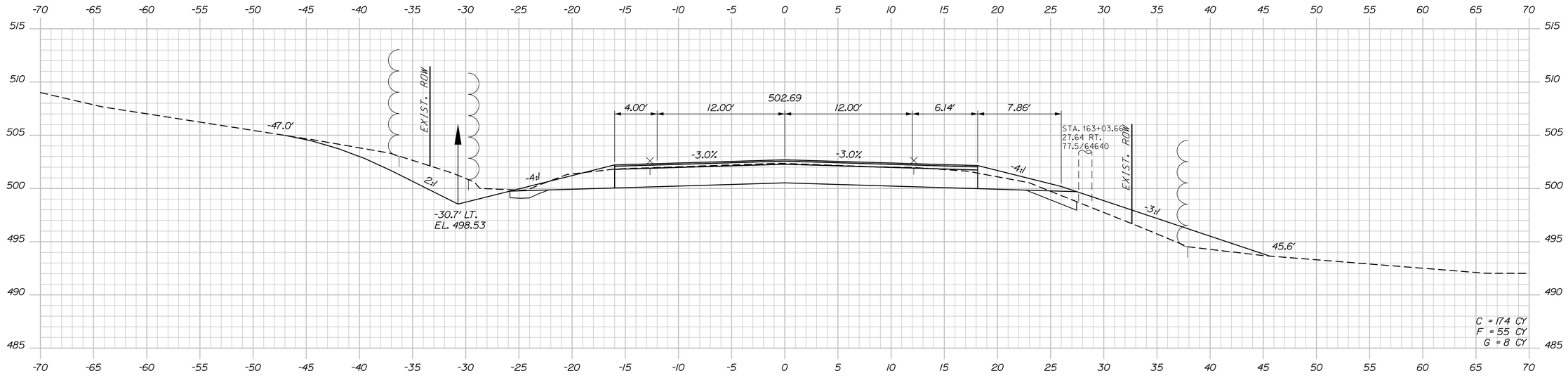

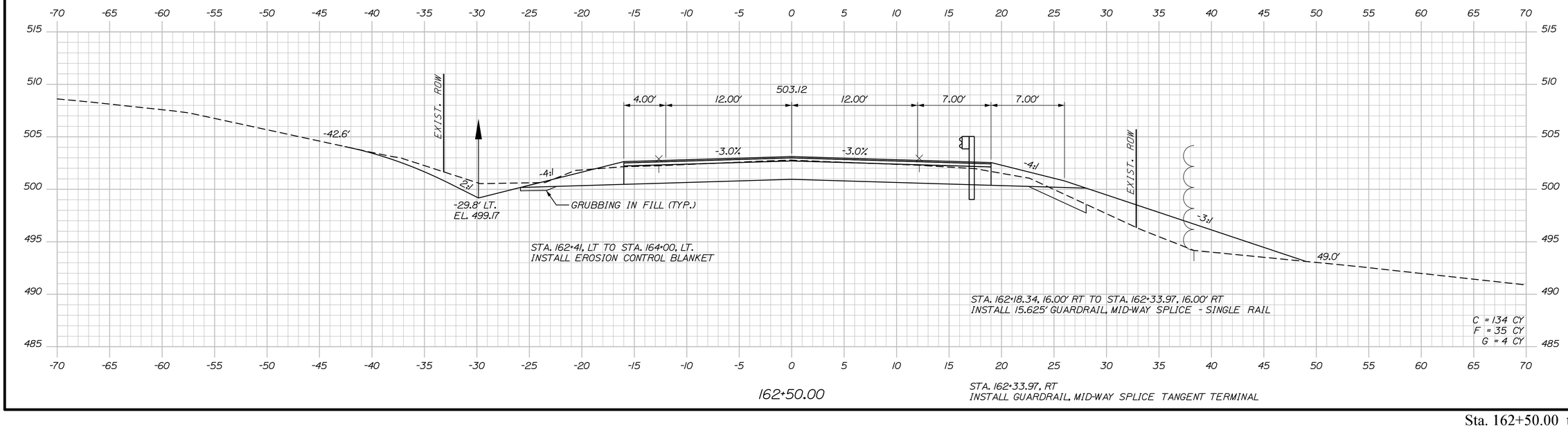

STATE OF MAINE
DEPARTMENT OF TRANSPORTATION

STP-2265(700)

WIN
022657.00

HIGHWAY PLANS

	BY	DATE
PROJ. MANAGER	R. Soucy	
DESIGN-DETAILED	A. Sweet	06\26
CHECKED-REVIEWED	L. Zacchini	06\26
DESIGN2-DETAILED2	R. Hanf	
DESIGN3-DETAILED3		
REVISIONS 1		
REVISIONS 2		
REVISIONS 3		
REVISIONS 4		
FIELD CHANGES		

SIGNATURE

P.E. NUMBER

DATE

MADAWASKA-FRENCHVILLE
U.S. ROUTE 1

CROSS SECTIONS

SHEET NUMBER

212

OF 517

Sta. 162+50.00 to Sta. 163+00.00

Date:9/2/2026

Username:

Division:

Filename: Xsect_3_158+50-251+50.dgn

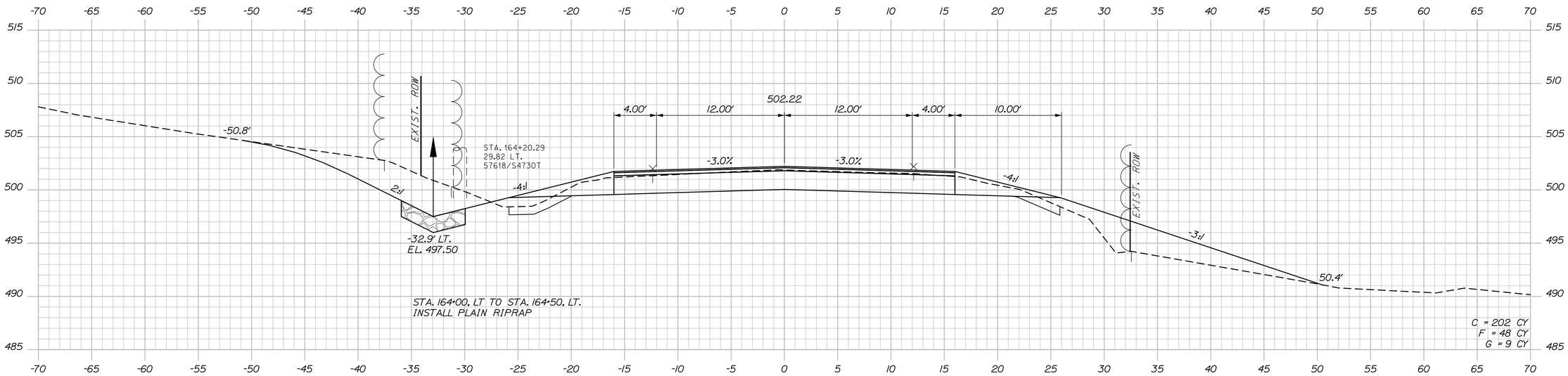

164+00.00

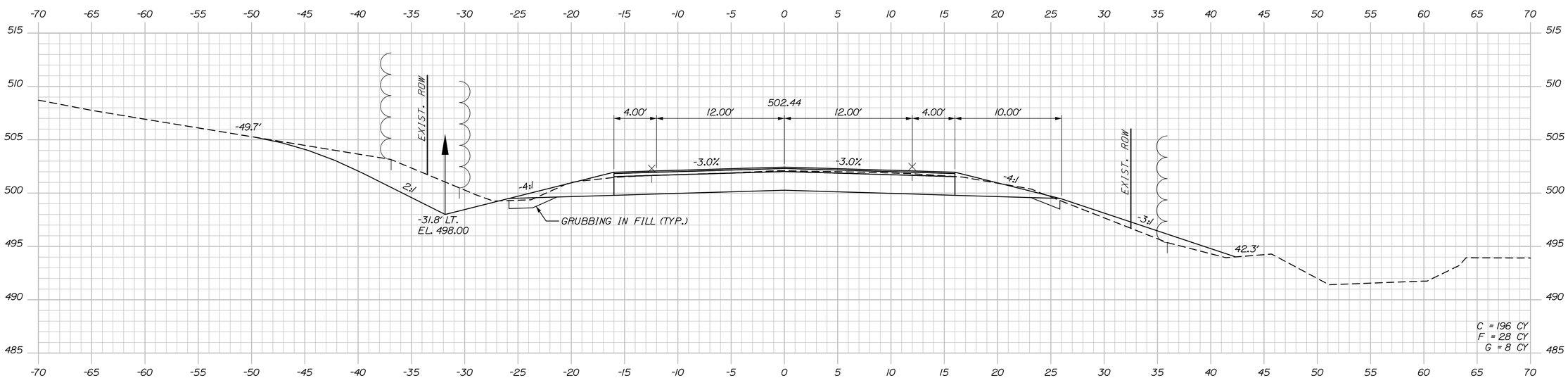

163+50.00

STATE OF MAINE
DEPARTMENT OF TRANSPORTATION

STP-2265(700)

WIN
022657.00

HIGHWAY PLANS

		BY	DATE
PROJ. MANAGER	R. Soucy		
DESIGN-DETAILED	A. Sweet	K. Purnomo	06\26
CHECKED-REVIEWED	L. Zacchini	R. Hanf	06\26
DESIGN2-DETAILED2			
DESIGN3-DETAILED3			
REVISIONS 1			
REVISIONS 2			
REVISIONS 3			
REVISIONS 4			
FIELD CHANGES			

SIGNATURE

P.E. NUMBER

DATE

MADAWASKA-FRENCHVILLE
U.S. ROUTE 1

CROSS SECTIONS

SHEET NUMBER

213

OF 517

Date:9/2/2026

Username:

Division:

Filename: Xsect_3_158+50-251+50.dgn

Sta. 163+50.00 to Sta. 164+00.00

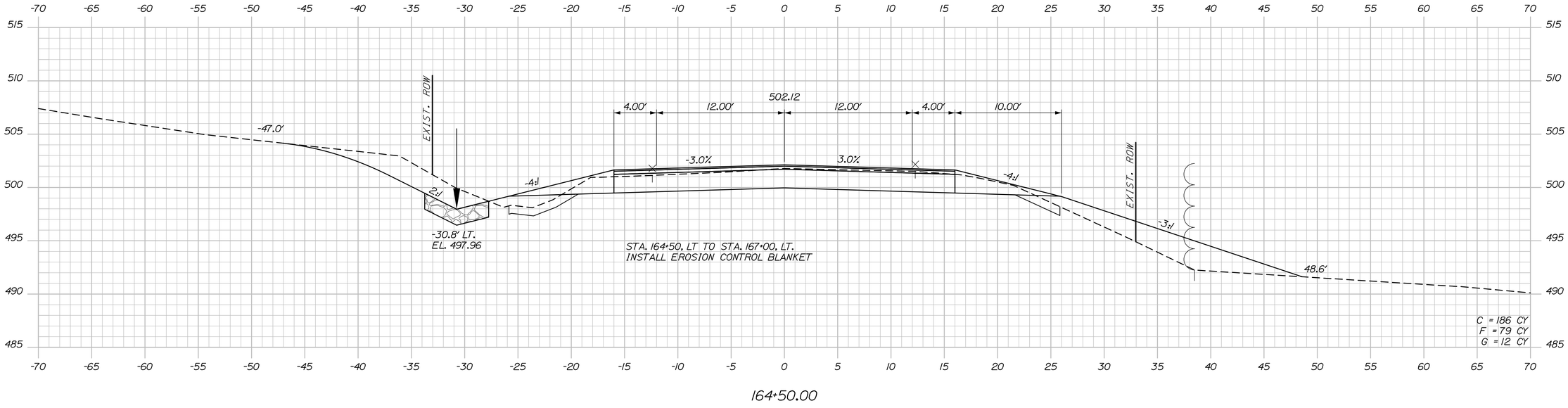

164+50.00

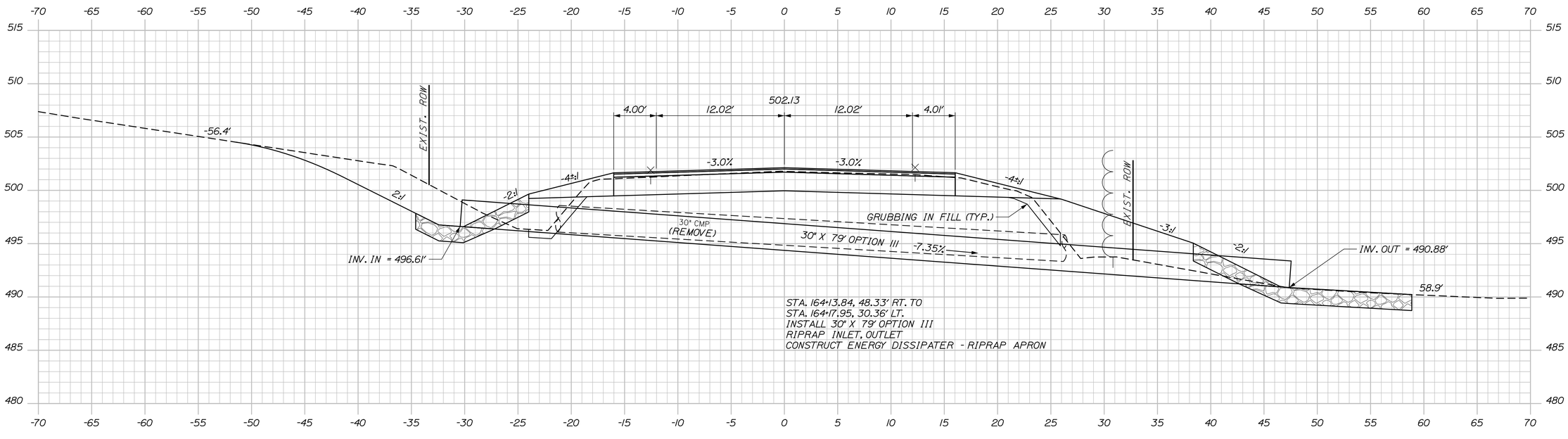

164+16.45 SKEWED

STATE OF MAINE
DEPARTMENT OF TRANSPORTATION

STP-2265(700)

WIN
022657.00

HIGHWAY PLANS

	BY	DATE
PROJ. MANAGER	R. Soucy	
DESIGN-DETAILED	A. Sweet	06\26
CHECKED-REVIEWED	L. Zacchini	06\26
DESIGN2-DETAILED2		
DESIGN3-DETAILED3		
REVISIONS 1		
REVISIONS 2		
REVISIONS 3		
REVISIONS 4		
FIELD CHANGES		

SIGNATURE

P.E. NUMBER

DATE

MADAWASKA-FRENCHVILLE
U.S. ROUTE 1

CROSS SECTIONS

SHEET NUMBER

214

OF 517

Date:9/2/2026

Username:

Division:

Filename: Xsect_3_158+50-251+50.dgn

Sta. 164+16.45 to Sta. 164+50.00

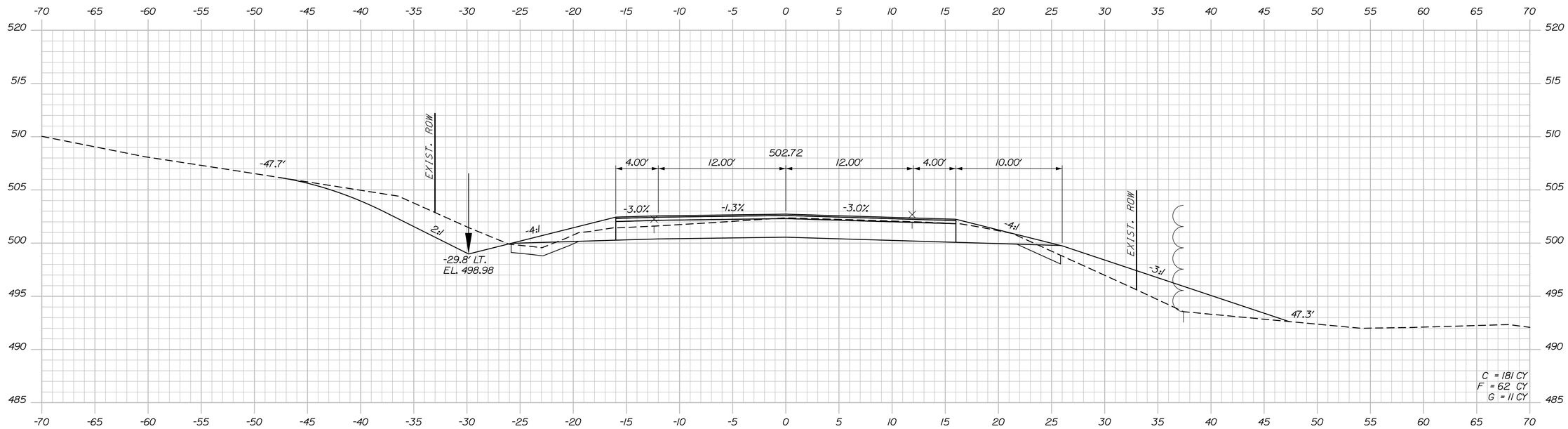

165+50.00

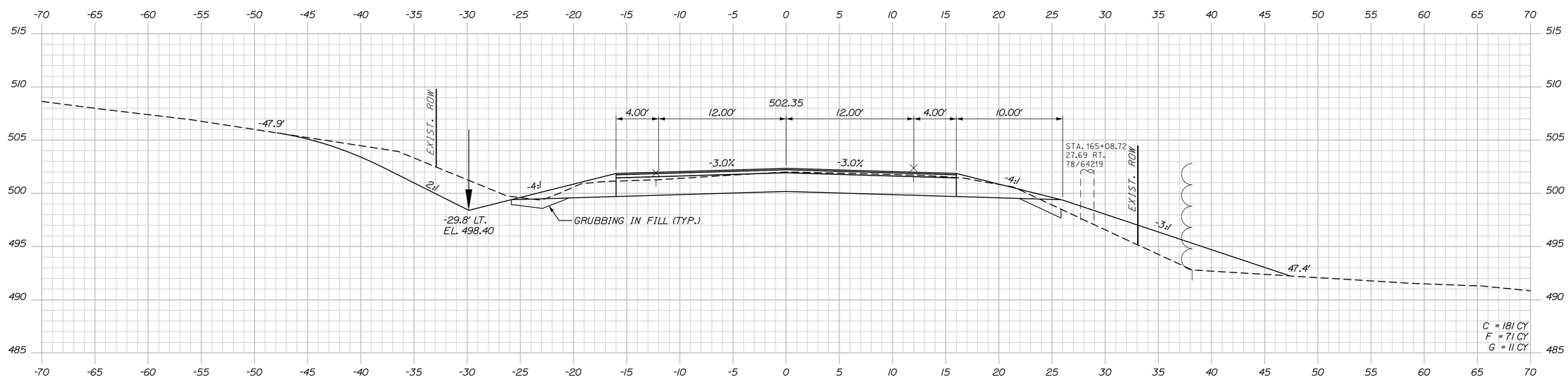

165+00.00

STATE OF MAINE
DEPARTMENT OF TRANSPORTATION

STP-2265(700)

WIN
022657.00

HIGHWAY PLANS

		BY	DATE
PROJ. MANAGER	R. Soucy		
DESIGN-DETAILED	A. Sweet	K. Purnomo	06\26
CHECKED-REVIEWED	L. Zacchini	R. Hanf	06\26
DESIGN2-DETAILED2			
DESIGN3-DETAILED3			
REVISIONS 1			
REVISIONS 2			
REVISIONS 3			
REVISIONS 4			
FIELD CHANGES			

SIGNATURE

P.E. NUMBER

DATE

MADAWASKA-FRENCHVILLE
U.S. ROUTE 1

CROSS SECTIONS

SHEET NUMBER

215

OF 517

Date:9/2/2026

Username:

Division:

Filename: Xsect_3_158+50-251+50.dgn

Sta. 165+00.00 to Sta. 165+50.00

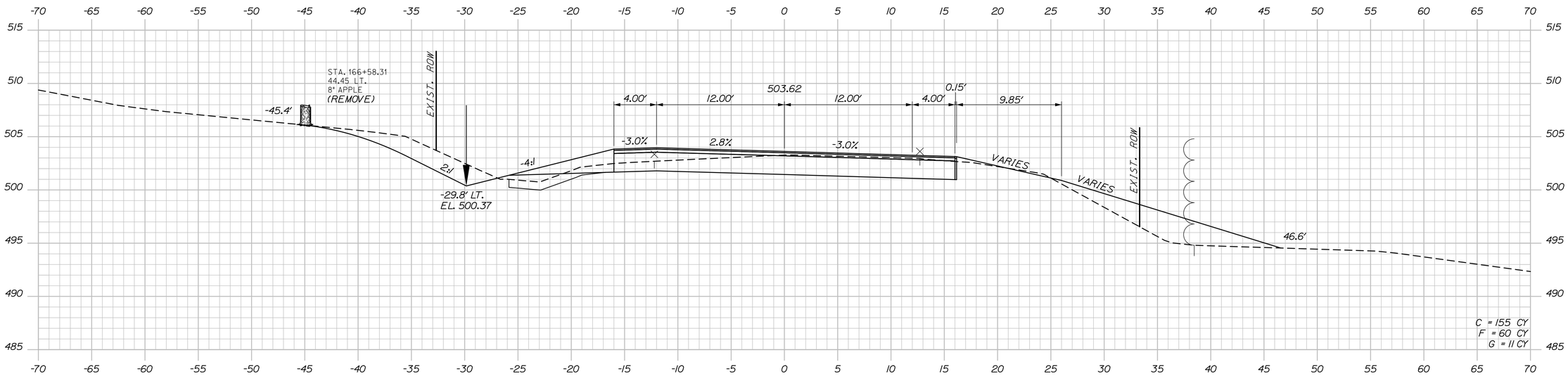

166+50.00

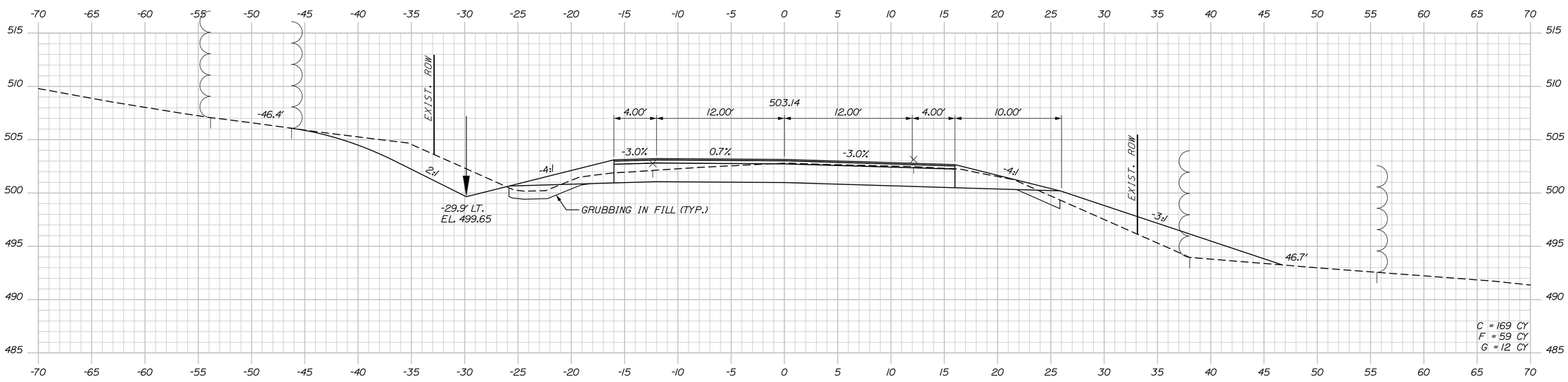

166+00.00

STATE OF MAINE
DEPARTMENT OF TRANSPORTATION

STP-2265(700)

WIN
022657.00

HIGHWAY PLANS

		BY	DATE
PROJ. MANAGER	R. Soucy		
DESIGN-DETAILED	A. Sweet	K. Purnomo	06\26
CHECKED-REVIEWED	L. Zacchini	R. Hanf	06\26
DESIGN2-DETAILED2			
DESIGN3-DETAILED3			
REVISIONS 1			
REVISIONS 2			
REVISIONS 3			
REVISIONS 4			
FIELD CHANGES			

SIGNATURE

P.E. NUMBER

DATE

MADAWASKA-FRENCHVILLE
U.S. ROUTE 1

CROSS SECTIONS

SHEET NUMBER

216

OF 517

Date:9/2/2026

Username:

Division:

Filename: Xsect_3_158+50-251+50.dgn

Sta. 166+00.00 to Sta. 166+50.00

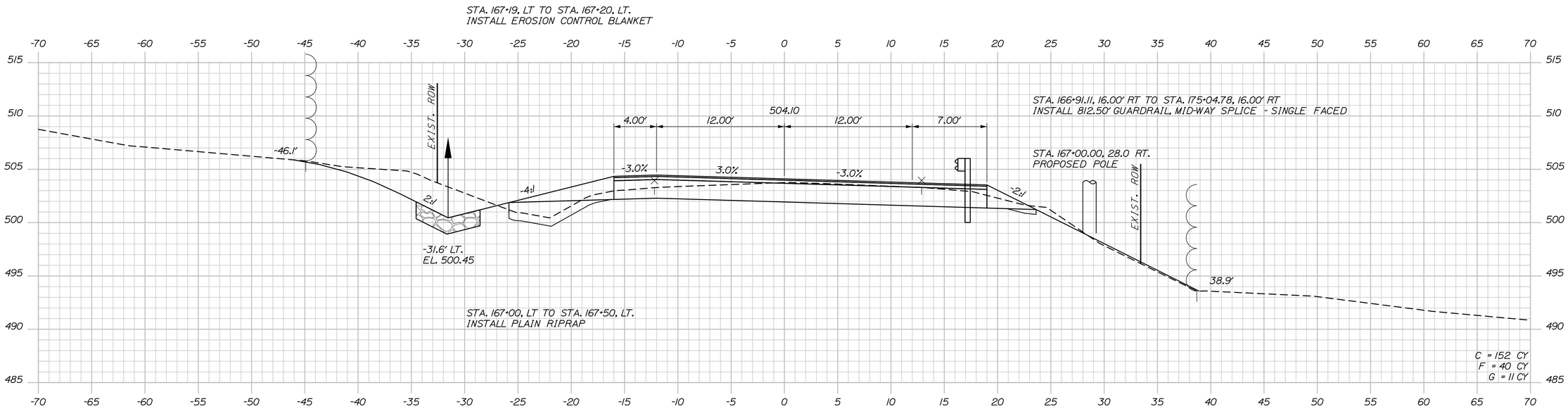

167+00.00

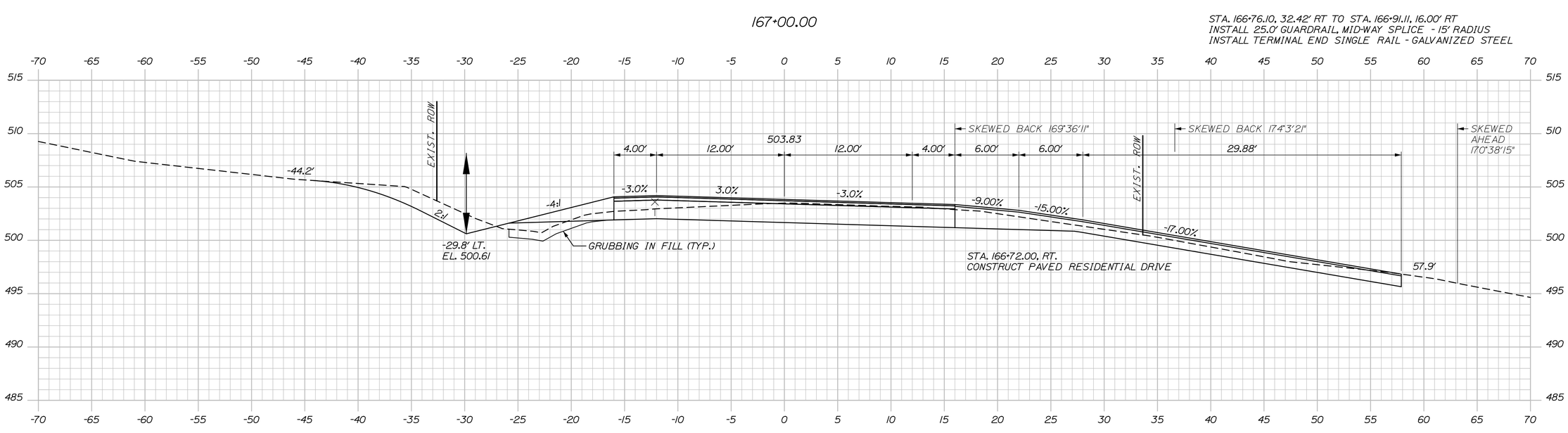

166+72.00

STATE OF MAINE
DEPARTMENT OF TRANSPORTATION

STP-2265(700)

WIN 022657.00

HIGHWAY PLANS

		BY	DATE
PROJ. MANAGER	R. Soucy		
DESIGN-DETAILED	A. Sweet	K. Purnomo	06\26
CHECKED-REVIEWED	L. Zacchini	R. Hanf	06\26
DESIGN2-DETAILED2			
DESIGN3-DETAILED3			
REVISIONS 1			
REVISIONS 2			
REVISIONS 3			
REVISIONS 4			
FIELD CHANGES			

SIGNATURE

P.E. NUMBER

DATE

MADAWASKA-FRENCHVILLE
U.S. ROUTE 1

CROSS SECTIONS

SHEET NUMBER

217

OF 517

Date:9/2/2026

Username:

Division:

Filename: Xsect_3_158+50-251+50.dgn

Sta. 166+72.00 to Sta. 167+00.00

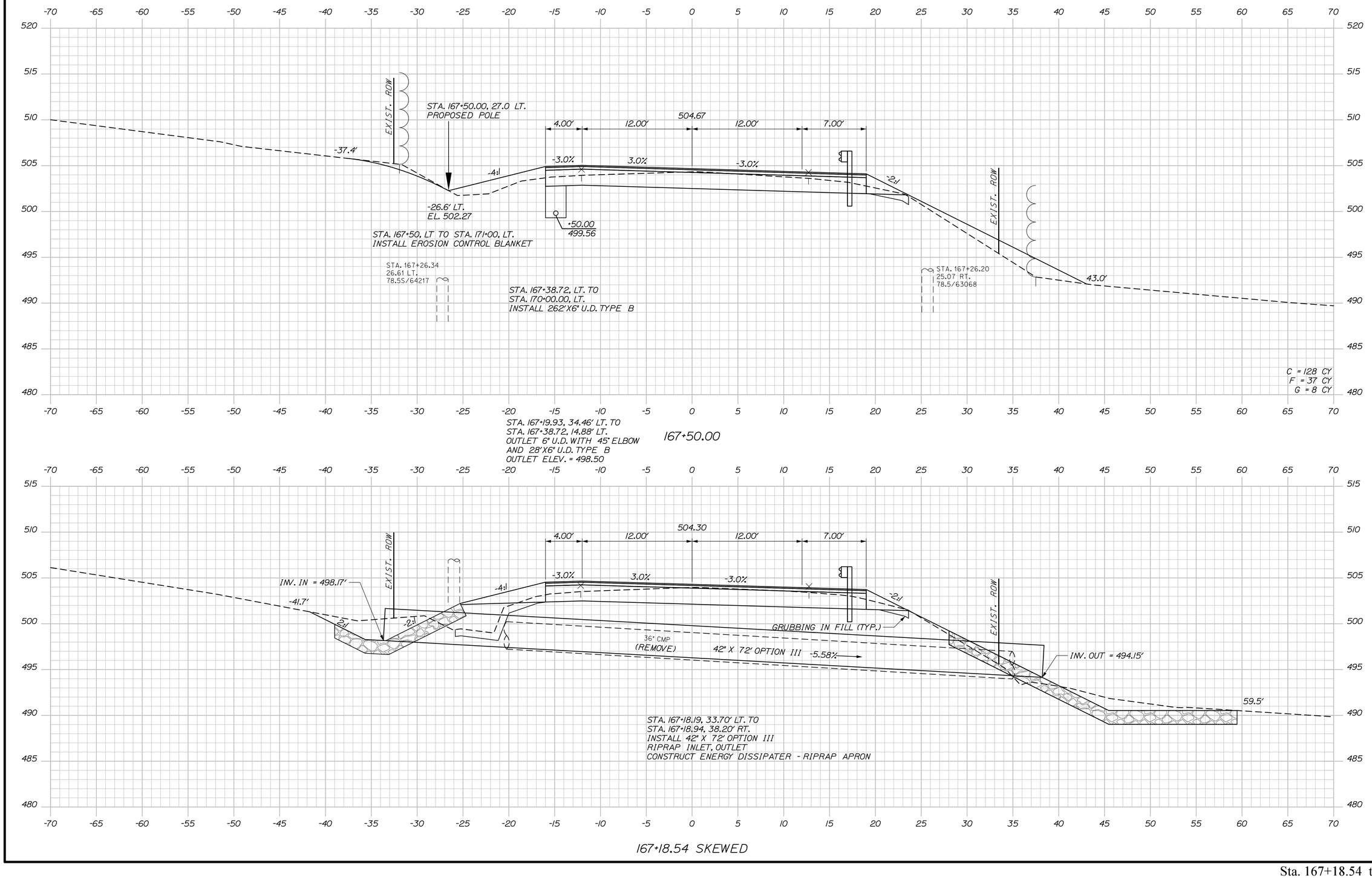

STATE OF MAINE
DEPARTMENT OF TRANSPORTATION

STP-2265(700)

WIN
022657.00

HIGHWAY PLANS

		BY	DATE
PROJ. MANAGER	R. Soucy		
DESIGN-DETAILED	A. Sweet	K. Purnomo	06\26
CHECKED-REVIEWED	L. Zacchini	R. Hanf	06\26
DESIGN2-DETAILED2	ED2		
DESIGN3-DETAILED3	ED3		
REVISIONS 1			
REVISIONS 2			
REVISIONS 3			
REVISIONS 4			
FIELD CHANGES			

SIGNATURE

P.E. NUMBER

DATE

MADAWASKA-FRENCHVILLE
U.S. ROUTE 1

CROSS SECTIONS

SHEET NUMBER

218

OF 517

Sta. 167+18.54 to Sta. 167+50.00

Date:9/2/2026

Username:

Division:

Filename: Xsect_3_158+50-251+50.dgn

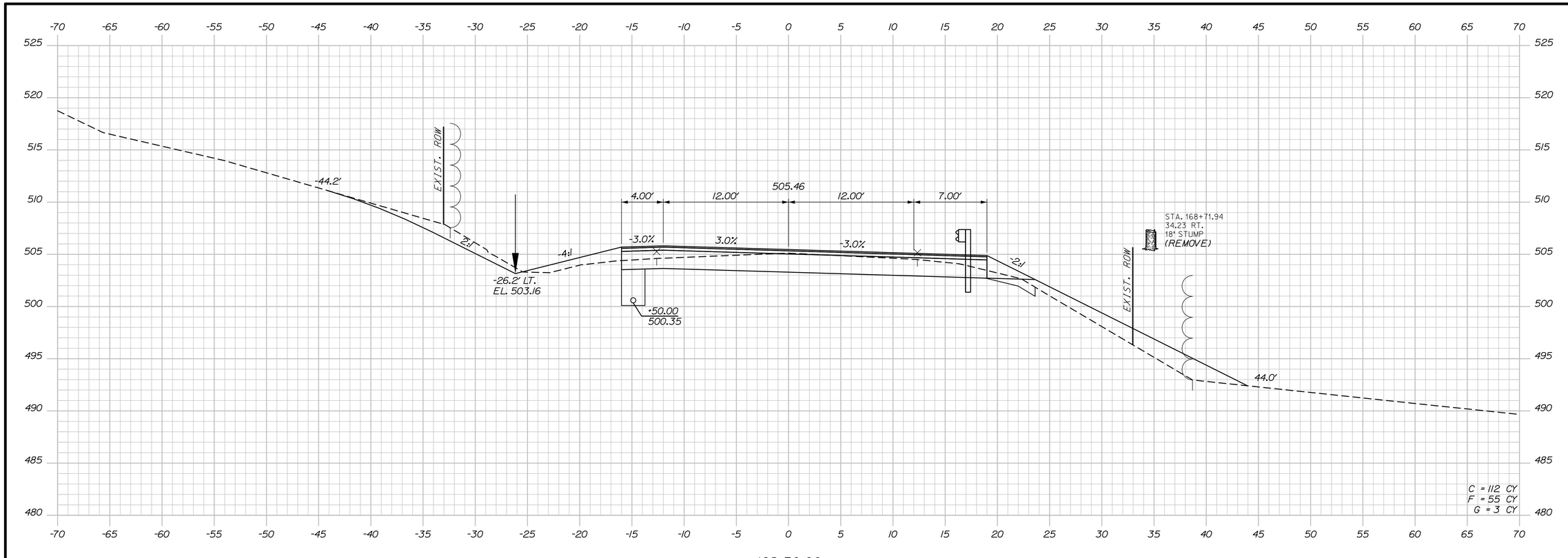

STATE OF MAINE
DEPARTMENT OF TRANSPORTATION

STP-2265(700)

WIN 022657.00

HIGHWAY PLANS

	BY	DATE
DESIGNED	R. Soucy	
DETAILED	A. Sweet	06\26
CHECKED	K. Purnomo	06\26
REVIEWED	L. Zacchini	
DESIGN2-DETAILED2	R. Hanf	
DESIGN3-DETAILED3		
REVISIONS 1		
REVISIONS 2		
REVISIONS 3		
REVISIONS 4		
FIELD CHANGES		

PROJ. MANAGER

SIGNATURE

P.E. NUMBER

DATE

MADAWASKA-FRENCHVILLE
U.S. ROUTE 1

CROSS SECTIONS

SHEET NUMBER

219

OF 517

Sta. 168+00.00 to Sta. 168+50.00

Filename: Xsect_3_158+50-251+50.dgn Division: Username: Date:9/2/2026

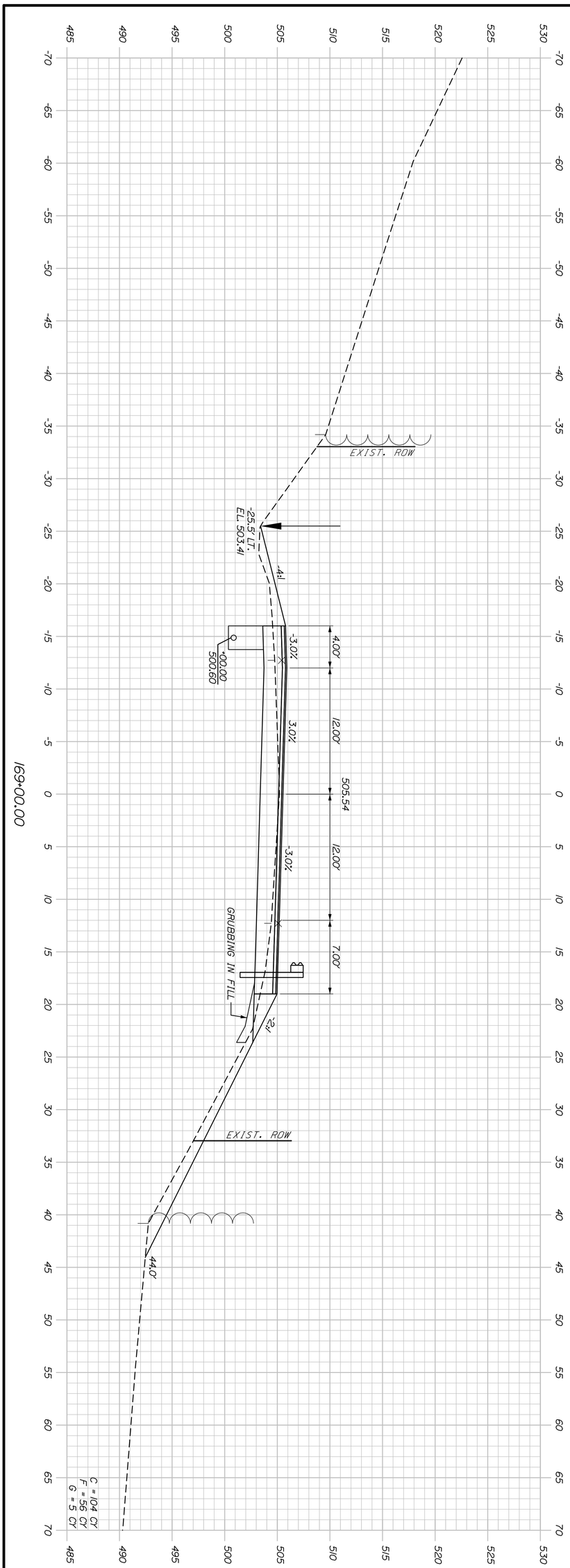

Sta. 169+00.00 to Sta. 169+00.00

SHEET NUMBER 220 OF 517

MADAWASKA-FRENCHVILLE
U.S. ROUTE 1

CROSS SECTIONS

		BY	DATE
PROJ. MANAGER	R. Soucy		
DESIGN-DETAILED	A. Sweet	K. Purnomo	06\26
CHECKED-REVIEWED	L. Zacchini	R. Hanf	06\26
DESIGN2-DETAILED2			
DESIGN3-DETAILED3			
REVISIONS 1			
REVISIONS 2			
REVISIONS 3			
REVISIONS 4			
FIELD CHANGES			

SIGNATURE

P.E. NUMBER

DATE

STATE OF MAINE
DEPARTMENT OF TRANSPORTATION

STP-2265(700)

WIN 022657.00 HIGHWAY PLANS

Filename: Xsect_3_158+50-251+50.dgn Division: Username: Date:9/2/2026

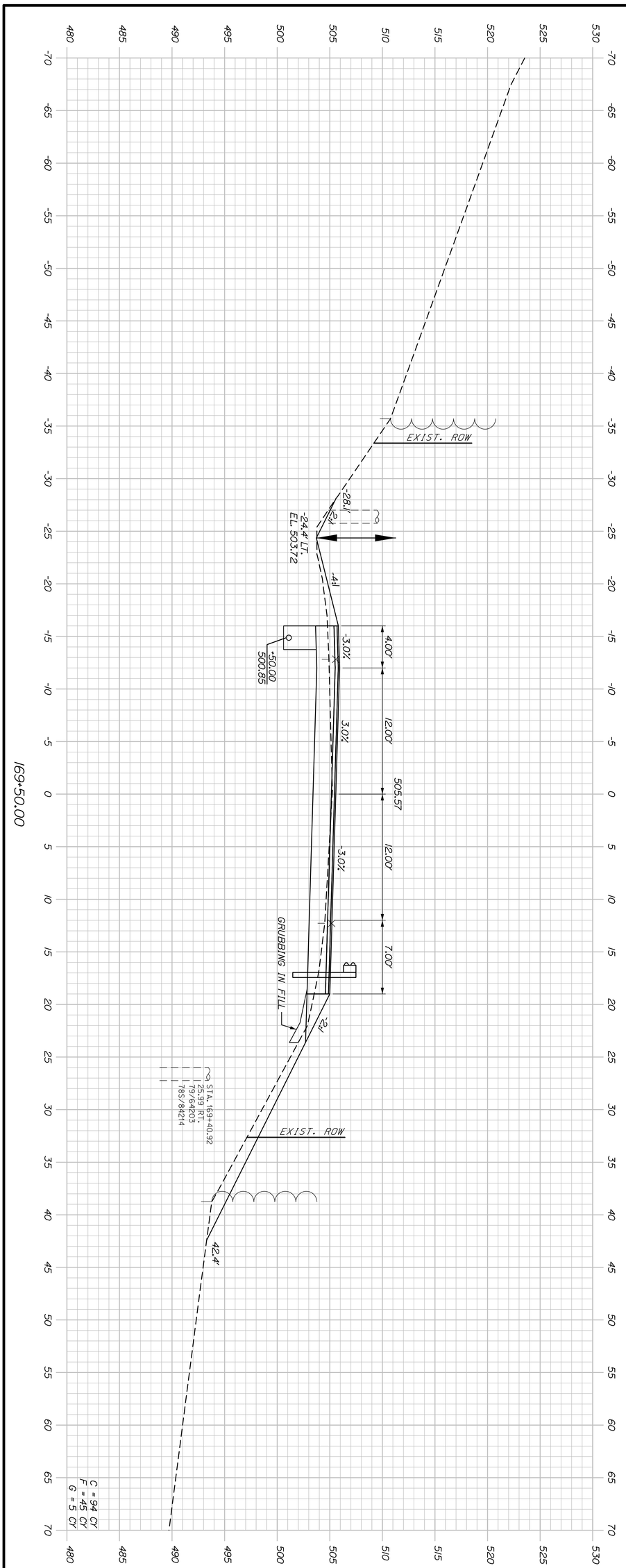

Sta. 169+50.00 to Sta. 169+50.00

SHEET NUMBER 221 OF 517

MADAWASKA-FRENCHVILLE
U.S. ROUTE 1

CROSS SECTIONS

PROJ. MANAGER	R. Soucy	BY	DATE
DESIGN-DETAILED	A. Sweet	K. Purnomo	06\26
CHECKED-REVIEWED	L. Zacchini	R. Hanf	06\26
DESIGN2-DETAILED2			
DESIGN3-DETAILED3			
REVISIONS 1			
REVISIONS 2			
REVISIONS 3			
REVISIONS 4			
FIELD CHANGES			

SIGNATURE

P.E. NUMBER

DATE

STATE OF MAINE
DEPARTMENT OF TRANSPORTATION

STP-2265(700)

WIN
022657.00

HIGHWAY PLANS

Filename: Xsect_3_158+50-251+50.dgn Division: Username: Date:9/2/2026

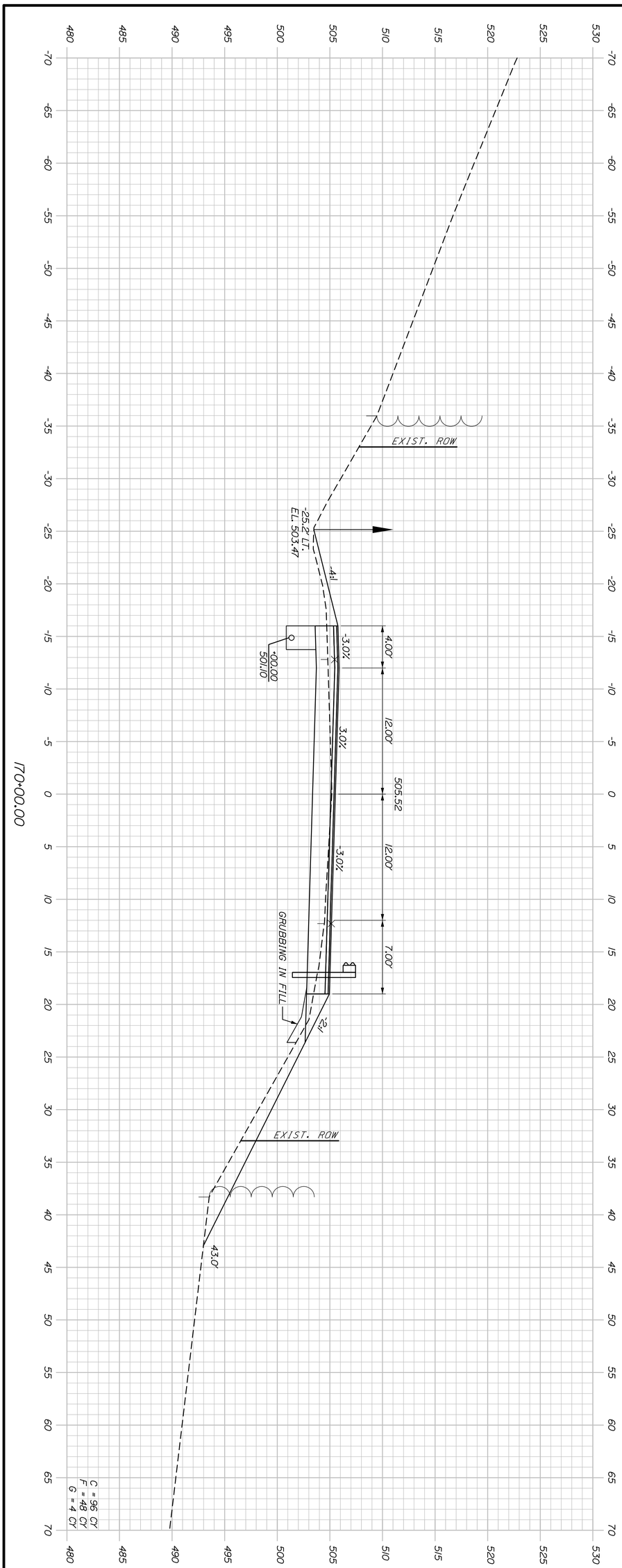

170+00.00

Sta. 170+00.00 to Sta. 170+00.00

SHEET NUMBER 222 OF 517

MADAWASKA-FRENCHVILLE
U.S. ROUTE 1

CROSS SECTIONS

PROJ. MANAGER	R. Soucy	BY	DATE
DESIGN-DETAILED	A. Sweet	K. Purnomo	06\26
CHECKED-REVIEWED	L. Zacchini	R. Hanf	06\26
DESIGN2-DETAILED2			
DESIGN3-DETAILED3			
REVISIONS 1			
REVISIONS 2			
REVISIONS 3			
REVISIONS 4			
FIELD CHANGES			

SIGNATURE

P.E. NUMBER

DATE

STATE OF MAINE
DEPARTMENT OF TRANSPORTATION

STP-2265(700)

WIN 022657.00 HIGHWAY PLANS

Date:9/2/2026
Username:
Division:
Filename: Xsect_3_158+50-251+50.dgn

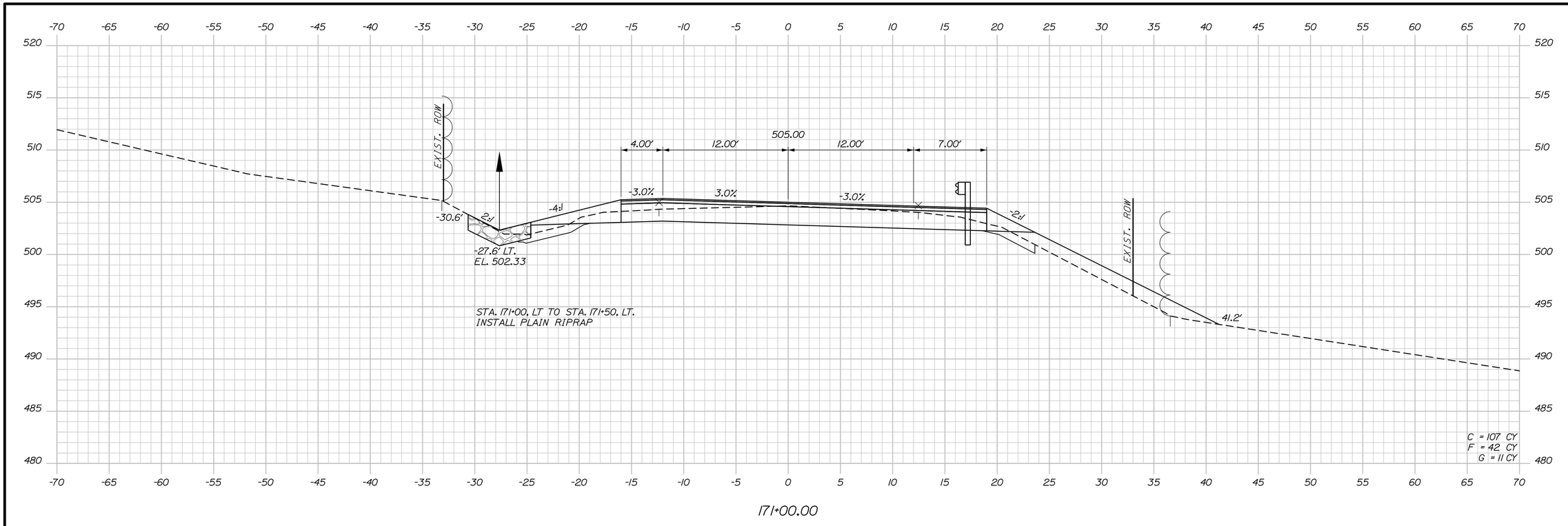

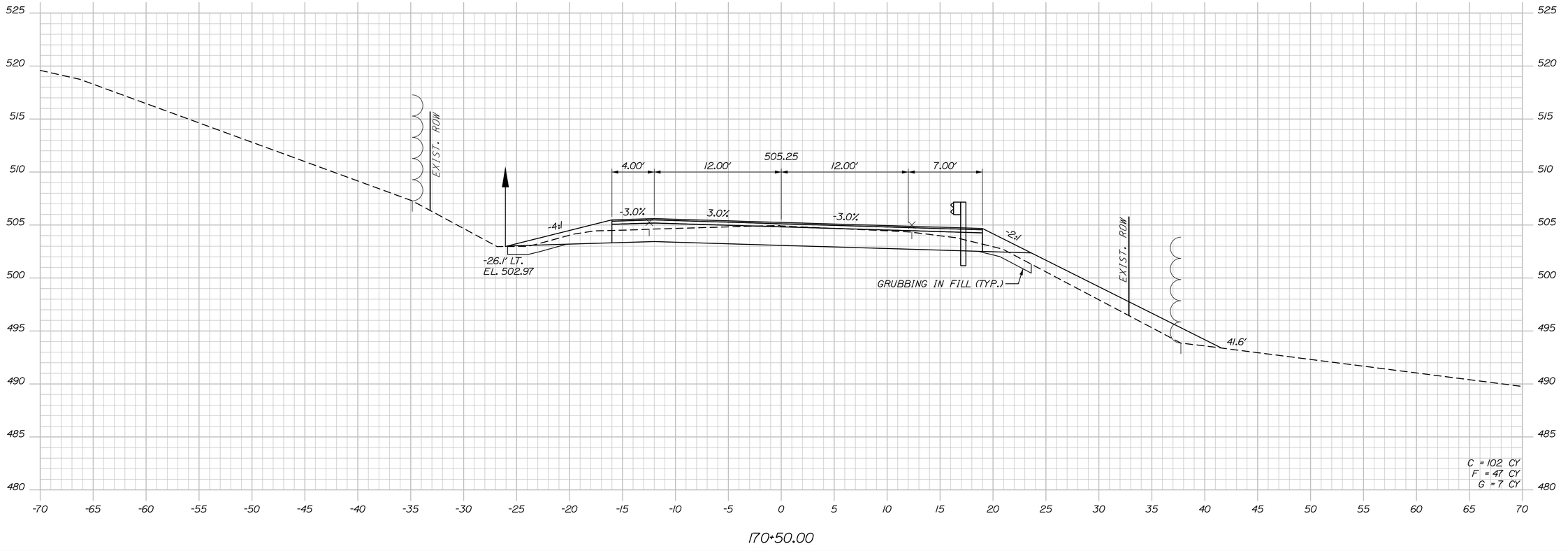

STATE OF MAINE
DEPARTMENT OF TRANSPORTATION

STP-2265(700)

WIN 022657.00

HIGHWAY PLANS

PROJ. MANAGER	R. Savoy	
DESIGN-DETAILED	A. Sweet	K. Purnomo 06\26
CHECKED-REVIEWED	L. Zacchini	R. Hanf 06\26
DESIGN2-DETAILED2		
DESIGN3-DETAILED3		
REVISIONS 1		
REVISIONS 2		
REVISIONS 3		
REVISIONS 4		
FIELD CHANGES		

SIGNATURE

P.E. NUMBER

DATE

MADAWASKA-FRENCHVILLE
U.S. ROUTE 1

CROSS SECTIONS

SHEET NUMBER

223

OF 517

Sta. 170+50.00 to Sta. 171+00.00

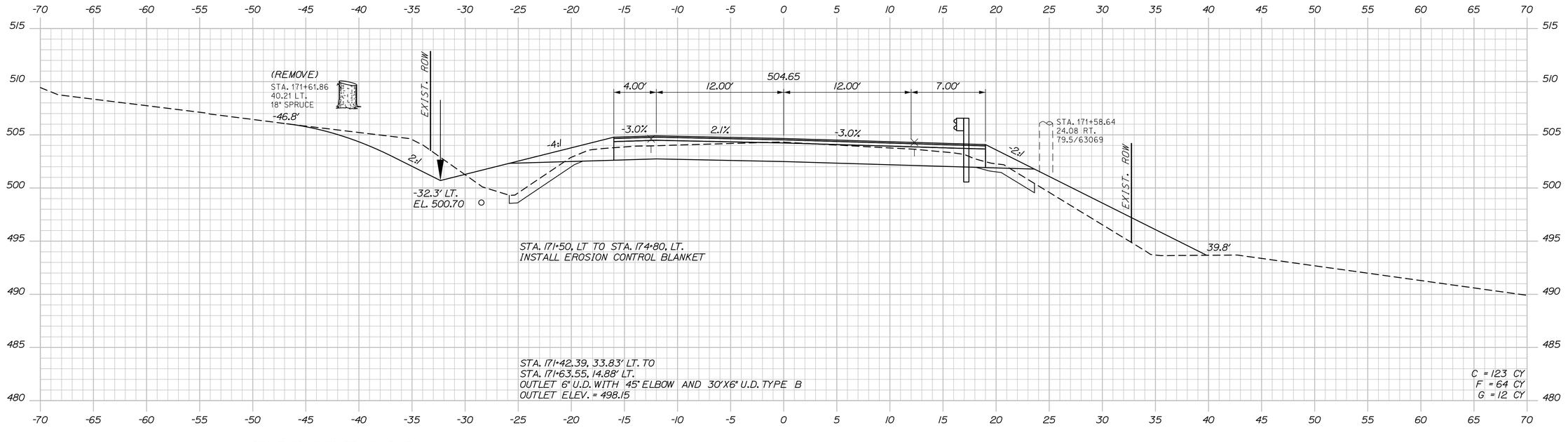

STATE OF MAINE
DEPARTMENT OF TRANSPORTATION

STP-2265(700)

WIN
022657.00

HIGHWAY PLANS

P.E. NUMBER

SIGNATURE

DATE

	BY	DATE
PROJ. MANAGER	R. Soucy	
DESIGN-DETAILED	A. Sweet	06\26
CHECKED-REVIEWED	L. Zacchini	06\26
DESIGN2-DETAILED2	R. Hanf	
DESIGN3-DETAILED3		
REVISIONS 1		
REVISIONS 2		
REVISIONS 3		
REVISIONS 4		
FIELD CHANGES		

MADAWASKA-FRENCHVILLE
U.S. ROUTE 1

CROSS SECTIONS

SHEET NUMBER

224

OF 517

Sta. 171+34.15 to Sta. 171+50.00

Date:9/2/2026

Username:

Division:

Filename: Xsect_3_158+50-251+50.dgn

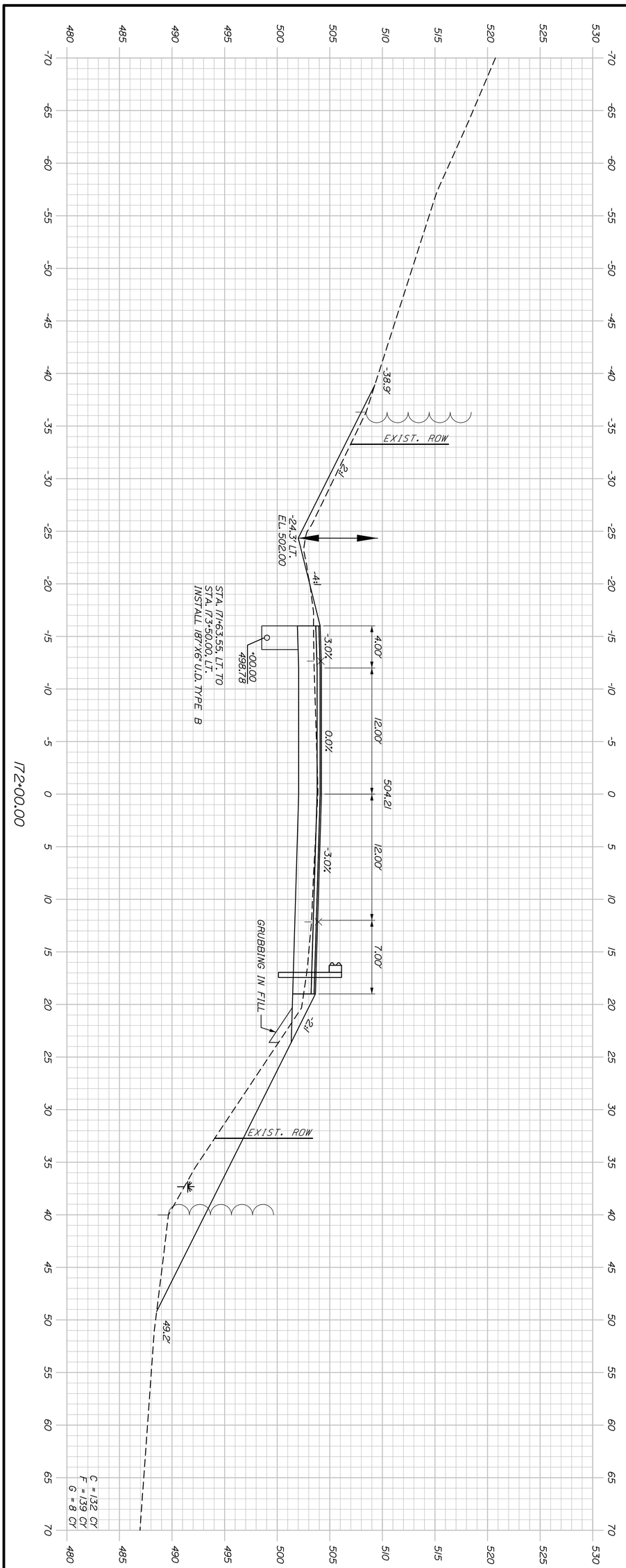

Sta. 172+00.00 to Sta. 172+00.00

SHEET NUMBER 225 OF 517

MADAWASKA-FRENCHVILLE
U.S. ROUTE 1

CROSS SECTIONS

PROJ. MANAGER	R. Soucy	BY	DATE
DESIGN-DETAILED	A. Sweet	K. Purnomo	06\26
CHECKED-REVIEWED	L. Zacchini	R. Hanf	06\26
DESIGN2-DETAILED2			
DESIGN3-DETAILED3			
REVISIONS 1			
REVISIONS 2			
REVISIONS 3			
REVISIONS 4			
FIELD CHANGES			

SIGNATURE

P.E. NUMBER

DATE

STATE OF MAINE
DEPARTMENT OF TRANSPORTATION

STP-2265(700)

WIN
022657.00

HIGHWAY PLANS

Filename: Xsect_3_158+50-251+50.dgn Division: Username: Date:9/2/2026

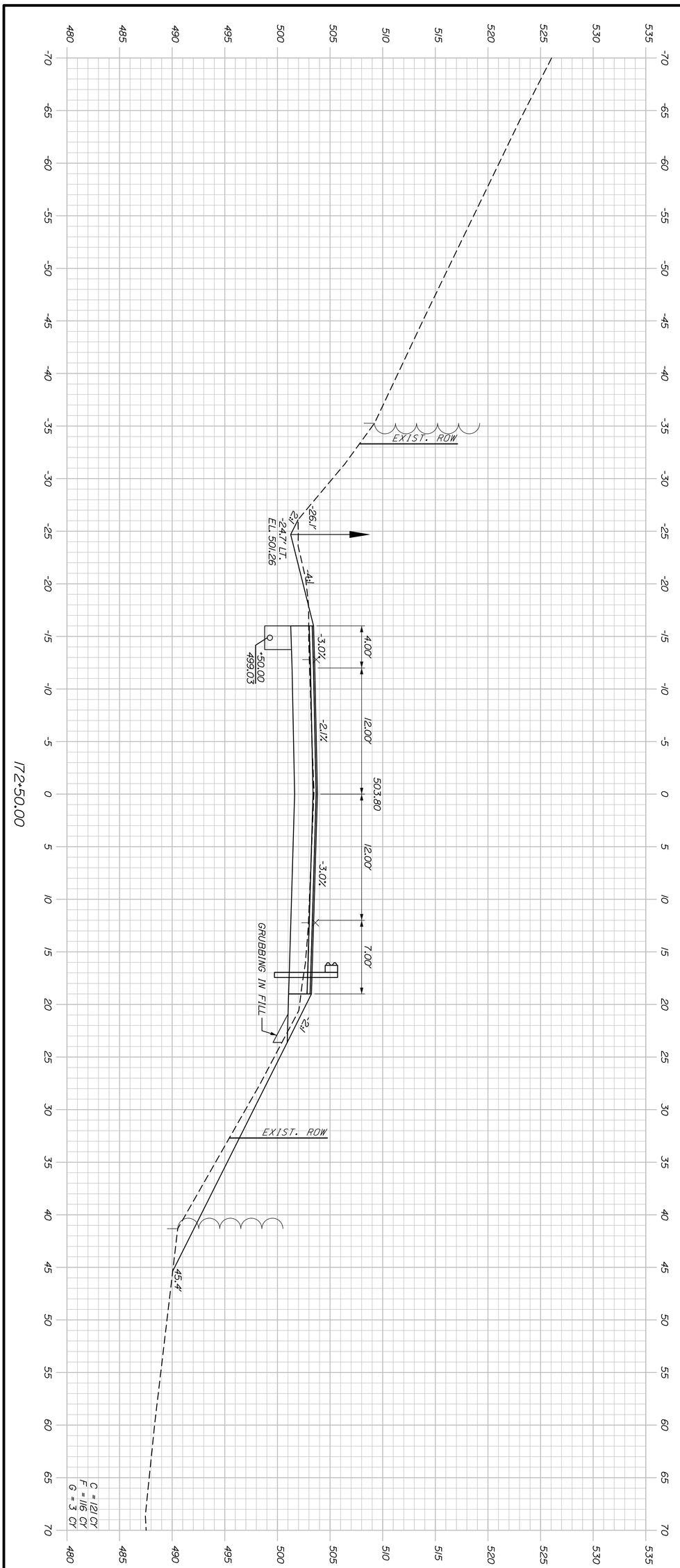

Sta. 172+50.00 to Sta. 172+50.00

SHEET NUMBER 226 OF 517

MADAWASKA-FRENCHVILLE
U.S. ROUTE 1

CROSS SECTIONS

PROJ. MANAGER	R. Soucy	BY	DATE
DESIGN-DETAILED	A. Sweet	K. Purnomo	06\26
CHECKED-REVIEWED	L. Zacchini	R. Hanf	06\26
DESIGN2-DETAILED2			
DESIGN3-DETAILED3			
REVISIONS 1			
REVISIONS 2			
REVISIONS 3			
REVISIONS 4			
FIELD CHANGES			

SIGNATURE

P.E. NUMBER

DATE

STATE OF MAINE
DEPARTMENT OF TRANSPORTATION

STP-2265(700)

WIN
022657.00

HIGHWAY PLANS

Filename: Xsect_3_158+50-251+50.dgn Division: Username: Date:9/2/2026

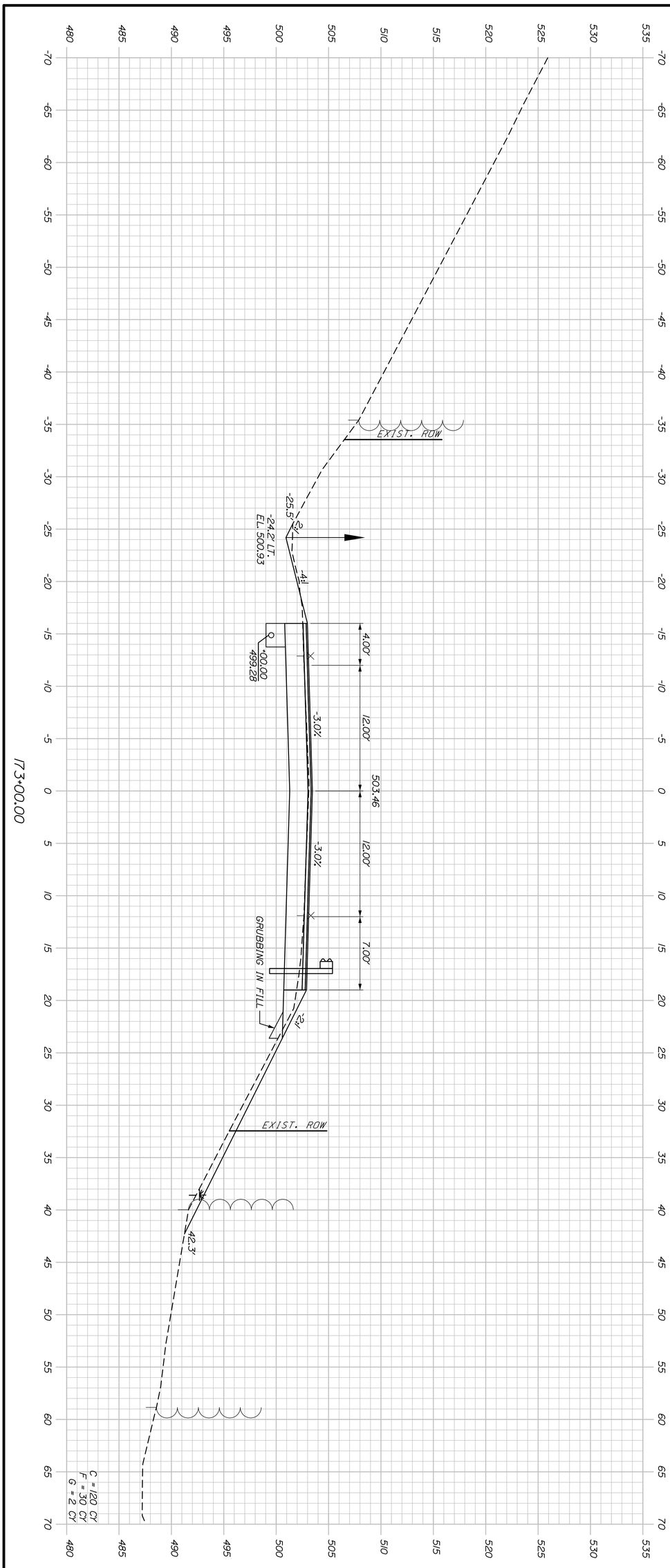

Sta. 173+00.00 to Sta. 173+00.00

SHEET NUMBER 227 OF 517

MADAWASKA-FRENCHVILLE
U.S. ROUTE 1

CROSS SECTIONS

PROJ. MANAGER	R. Soucy	BY	DATE
DESIGN-DETAILED	A. Sweet	K. Purnomo	06\26
CHECKED-REVIEWED	L. Zacchini	R. Hanf	06\26
DESIGN2-DETAILED2			
DESIGN3-DETAILED3			
REVISIONS 1			
REVISIONS 2			
REVISIONS 3			
REVISIONS 4			
FIELD CHANGES			

SIGNATURE

P.E. NUMBER

DATE

STATE OF MAINE
DEPARTMENT OF TRANSPORTATION

STP-2265(700)

WIN
022657.00

HIGHWAY PLANS

Username:

Division:

Date:9/2/2026

Filename: Xsect_3_158+50-251+50.dgn

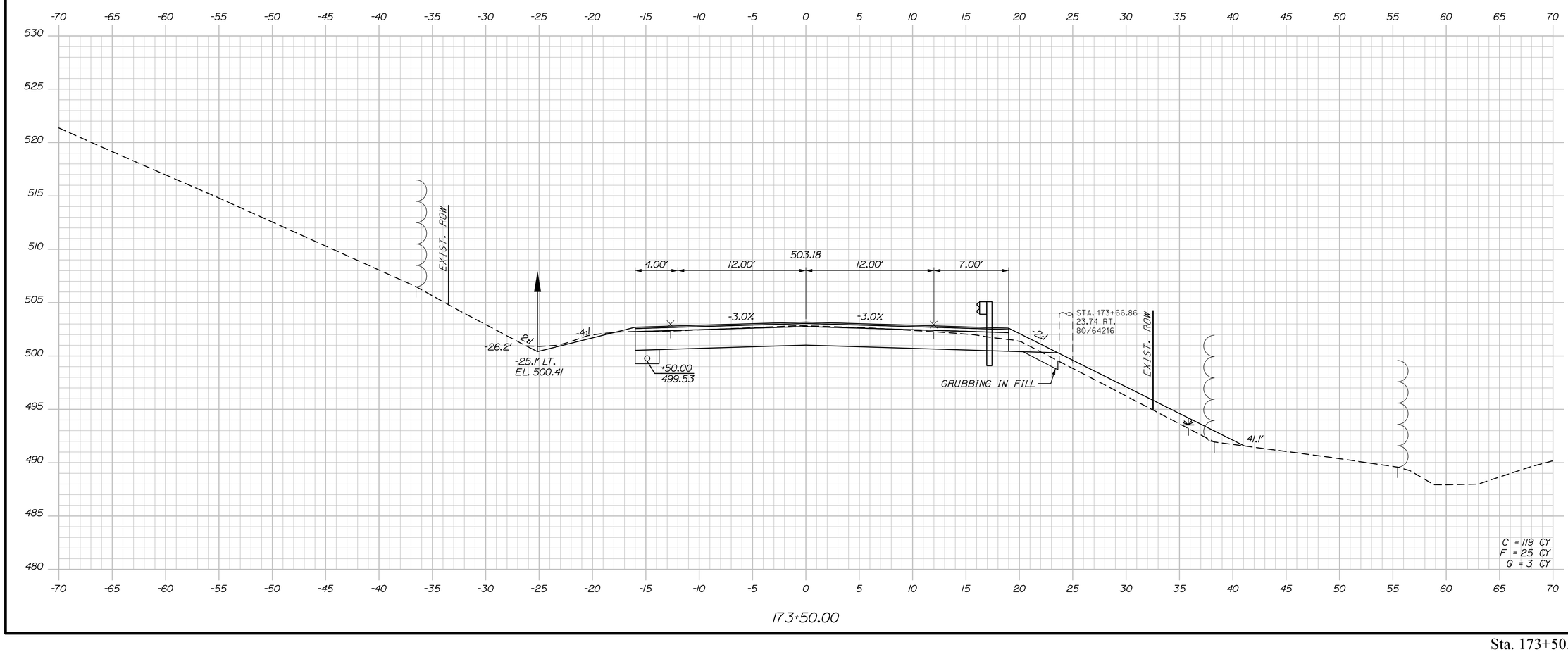

STATE OF MAINE
DEPARTMENT OF TRANSPORTATION

STP-2265(700)

WIN
022657.00

HIGHWAY PLANS

		BY	DATE
PROJ. MANAGER	R. Soucy		
DESIGN-DETAILED	A. Sweet	K. Purnomo	06\26
CHECKED-REVIEWED	L. Zacchini	R. Hanf	06\26
DESIGN2-DETAILED2			
DESIGN3-DETAILED3			
REVISIONS 1			
REVISIONS 2			
REVISIONS 3			
REVISIONS 4			
FIELD CHANGES			

SIGNATURE

P.E. NUMBER

DATE

MADAWASKA-FRENCHVILLE
U.S. ROUTE 1

CROSS SECTIONS

SHEET NUMBER

228

OF 517

Sta. 173+50.00 to Sta. 173+50.00

Filename: Xsect_3_158+50-251+50.dgn Division: Username: Date:9/2/2026

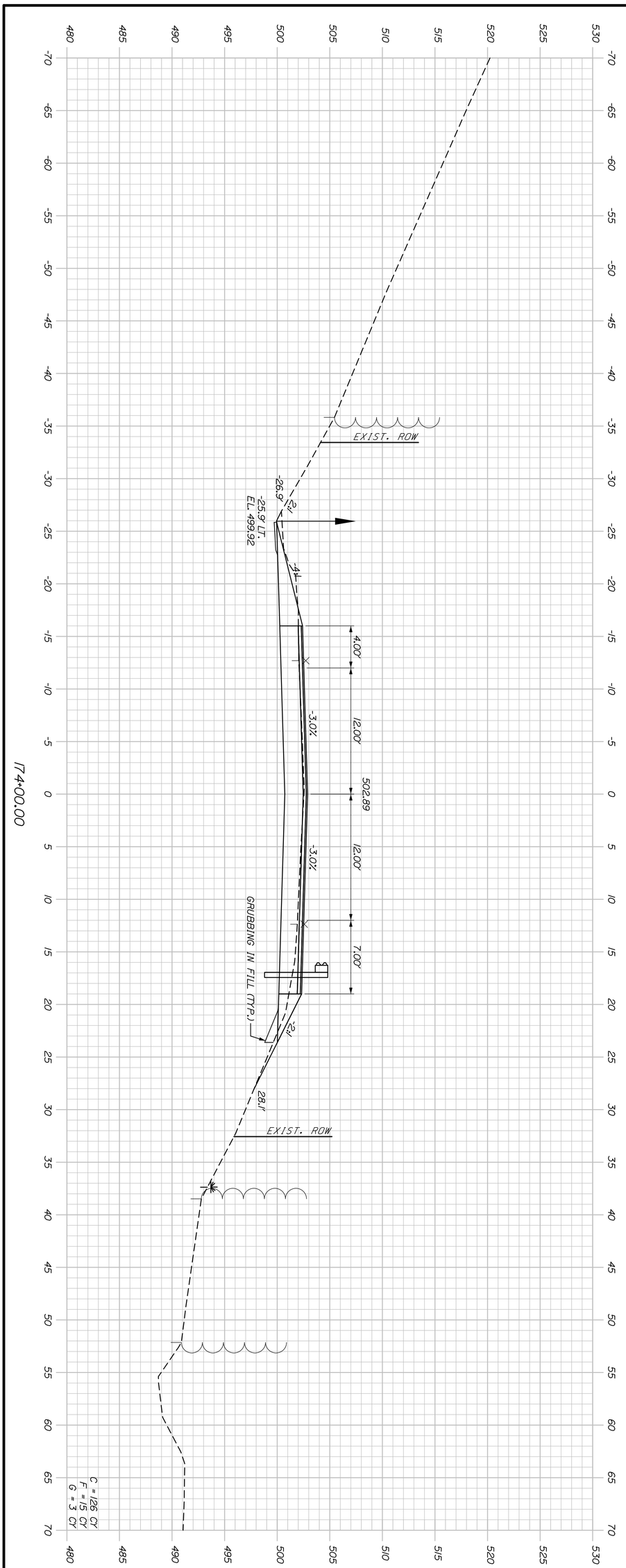

Sta. 174+00.00 to Sta. 174+00.00

SHEET NUMBER 229 OF 517

MADAWASKA-FRENCHVILLE
U.S. ROUTE 1

CROSS SECTIONS

PROJ. MANAGER	R. Soucy	BY	DATE
DESIGN-DETAILED	A. Sweet	K. Purnomo	06\26
CHECKED-REVIEWED	L. Zacchini	R. Hanf	06\26
DESIGN2-DETAILED2			
DESIGN3-DETAILED3			
REVISIONS 1			
REVISIONS 2			
REVISIONS 3			
REVISIONS 4			
FIELD CHANGES			

SIGNATURE

P.E. NUMBER

DATE

STATE OF MAINE
DEPARTMENT OF TRANSPORTATION

STP-2265(700)

WIN
022657.00

HIGHWAY PLANS

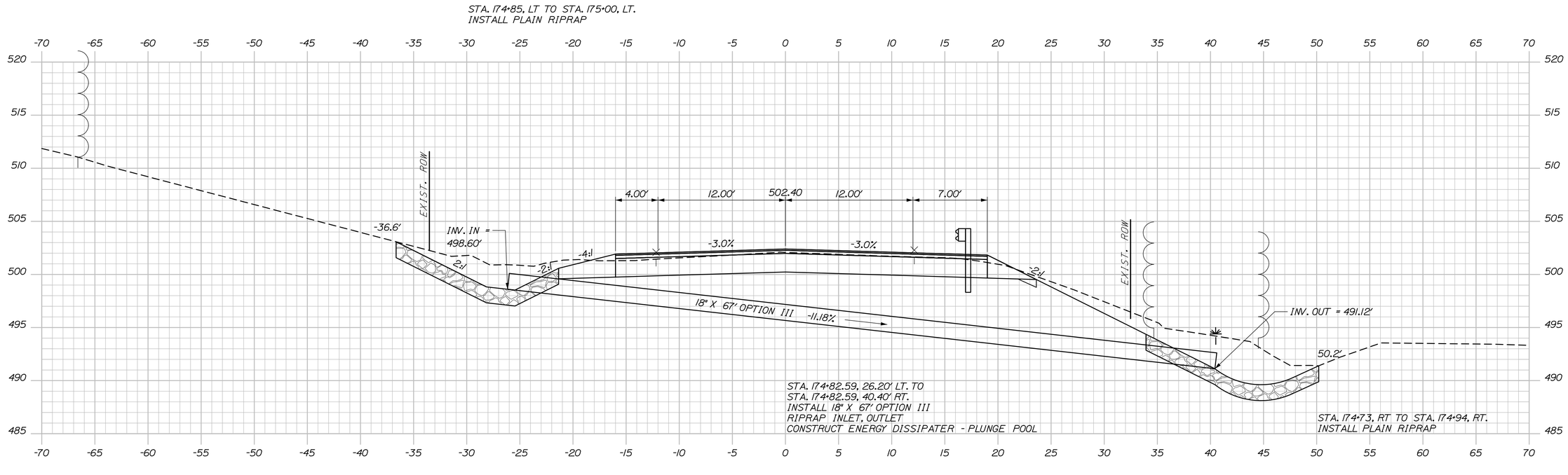

STATE OF MAINE
DEPARTMENT OF TRANSPORTATION

STP-2265(700)

WIN
022657.00

HIGHWAY PLANS

	BY	DATE
R. Soucy		
PROJ. MANAGER		
DESIGN-DETAILED	K. Purnomo	06\26
CHECKED-REVIEWED	A. Sweet	06\26
DESIGN2-DETAILED2	L. Zacchini	
DESIGN3-DETAILED3	R. Hanf	
REVISIONS 1		
REVISIONS 2		
REVISIONS 3		
REVISIONS 4		
FIELD CHANGES		

SIGNATURE

P.E. NUMBER

DATE

MADAWASKA-FRENCHVILLE
U.S. ROUTE 1

CROSS SECTIONS

SHEET NUMBER

230

OF 517

Date:9/2/2026

Username:

Division:

Filename: Xsect_3_158+50-251+50.dgn

Sta. 174+50.00 to Sta. 174+82.59

Date:9/2/2026

Username:

Division:

Filename: Xsect_3_158+50-251+50.dgn

STA. 175+25.00, LT. TO
STA. 176+72.40, LT.
INSTALL 148'X6" U.D. TYPE B

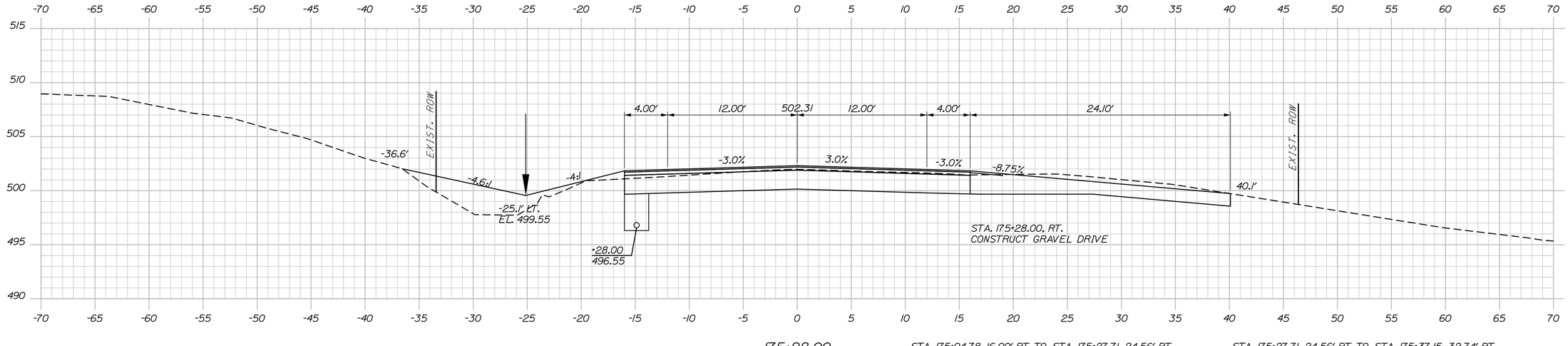

175+28.00

STA. 175+04.78, 16.00' RT TO STA. 175+27.71, 24.56' RT
INSTALL 25.0' GUARDRAIL, MID-WAY SPLICE - 35' RADIUS

STA. 175+27.71, 24.56' RT. TO STA. 175+37.15, 32.74' RT
INSTALL 12.50' GUARDRAIL, MID-WAY SPLICE - SINGLE FACED
INSTALL TERMINAL END SINGLE RAIL - GALVANIZED STEEL

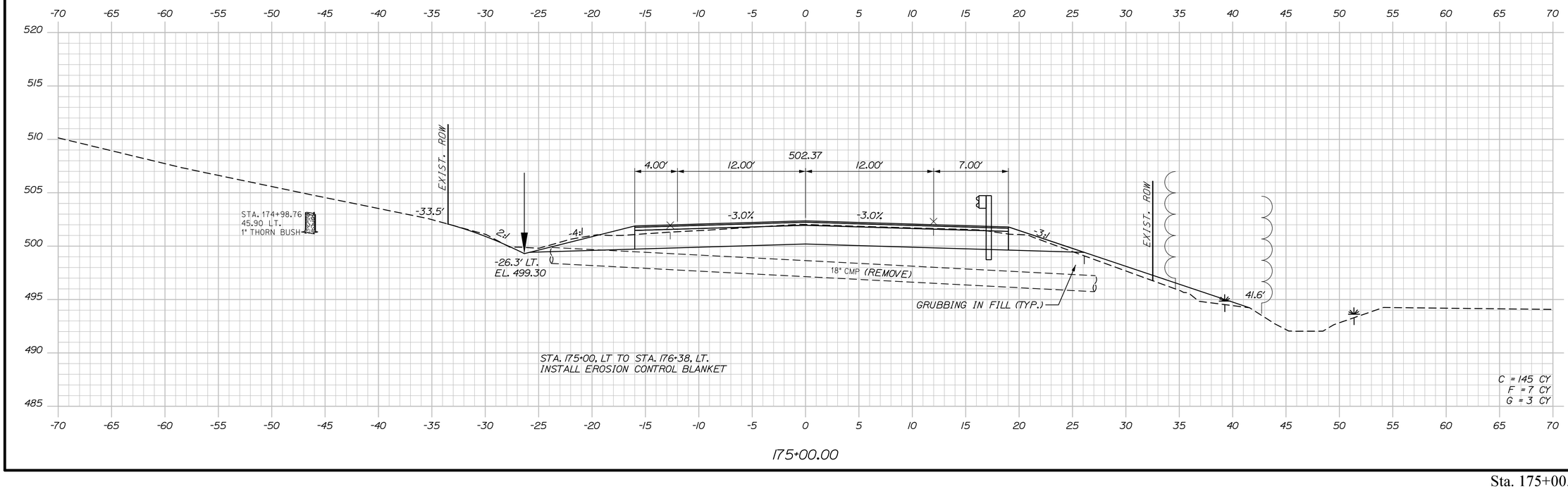

175+00.00

STATE OF MAINE
DEPARTMENT OF TRANSPORTATION

STP-2265(700)

WIN
022657.00

HIGHWAY PLANS

		BY	DATE
PROJ. MANAGER	R. Soucy		
DESIGN-DETAILED	A. Sweet	K. Purnomo	06\26
CHECKED-REVIEWED	L. Zacchini	R. Hanf	06\26
DESIGN2-DETAILED2			
DESIGN3-DETAILED3			
REVISIONS 1			
REVISIONS 2			
REVISIONS 3			
REVISIONS 4			
FIELD CHANGES			

SIGNATURE

P.E. NUMBER

DATE

MADAWASKA-FRENCHVILLE
U.S. ROUTE 1

CROSS SECTIONS

SHEET NUMBER

231

OF 517

Sta. 175+00.00 to Sta. 175+28.00

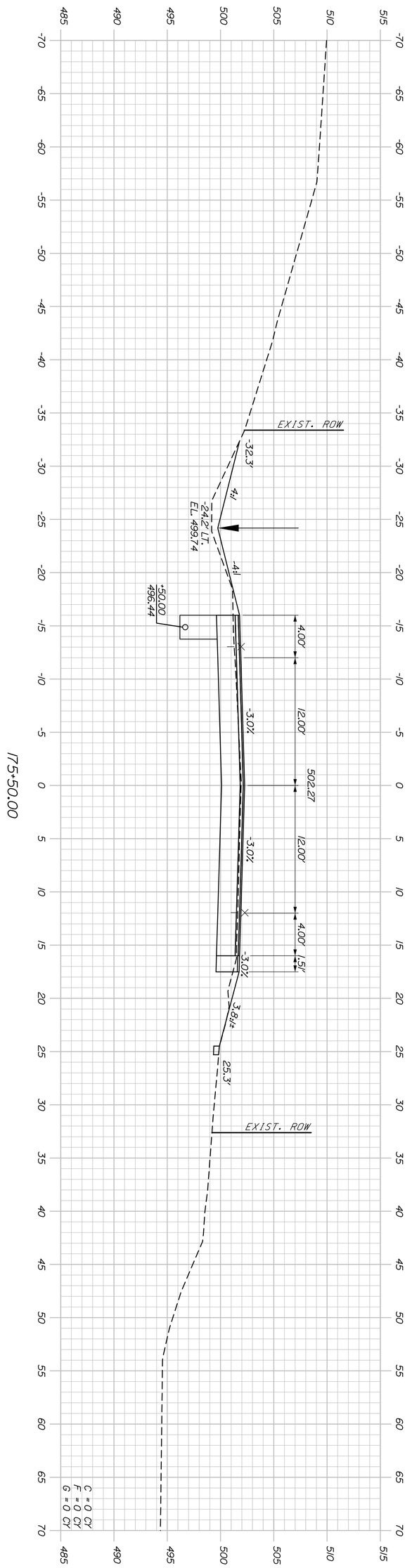

175+50.00

Sta. 175+50.00 to Sta. 175+50.00

SHEET NUMBER 232 OF 517

MADAWASKA-FRENCHVILLE
U.S. ROUTE 1

CROSS SECTIONS

PROJ. MANAGER	R. Soucy	BY	DATE
DESIGN-DETAILED	A. Sweet	K. Purnomo	06\26
CHECKED-REVIEWED	L. Zacchini	R. Hanf	06\26
DESIGN2-DETAILED2			
DESIGN3-DETAILED3			
REVISIONS 1			
REVISIONS 2			
REVISIONS 3			
REVISIONS 4			
FIELD CHANGES			

SIGNATURE

P.E. NUMBER

DATE

STATE OF MAINE
DEPARTMENT OF TRANSPORTATION

STP-2265(700)

WIN 022657.00

HIGHWAY PLANS

Date:9/2/2026

Username:

Division:

Filename: Xsect_3_158+50-251+50.dgn



STATE OF MAINE
DEPARTMENT OF TRANSPORTATION

STP-2265(700)

WIN
022657.00

HIGHWAY PLANS

PROJ. MANAGER	R. Soucy		
DESIGN-DETAILED	A. Sweet	K. Purnomo	06\26
CHECKED-REVIEWED	L. Zacchini	R. Hanf	06\26
DESIGN2-DETAILED2			
DESIGN3-DETAILED3			
REVISIONS 1			
REVISIONS 2			
REVISIONS 3			
REVISIONS 4			
FIELD CHANGES			

BY | DATE

SIGNATURE

P.E. NUMBER

DATE

MADAWASKA-FRENCHVILLE
U.S. ROUTE 1

CROSS SECTIONS

SHEET NUMBER

233

OF 517

Sta. 176+00.00 to Sta. 176+50.00

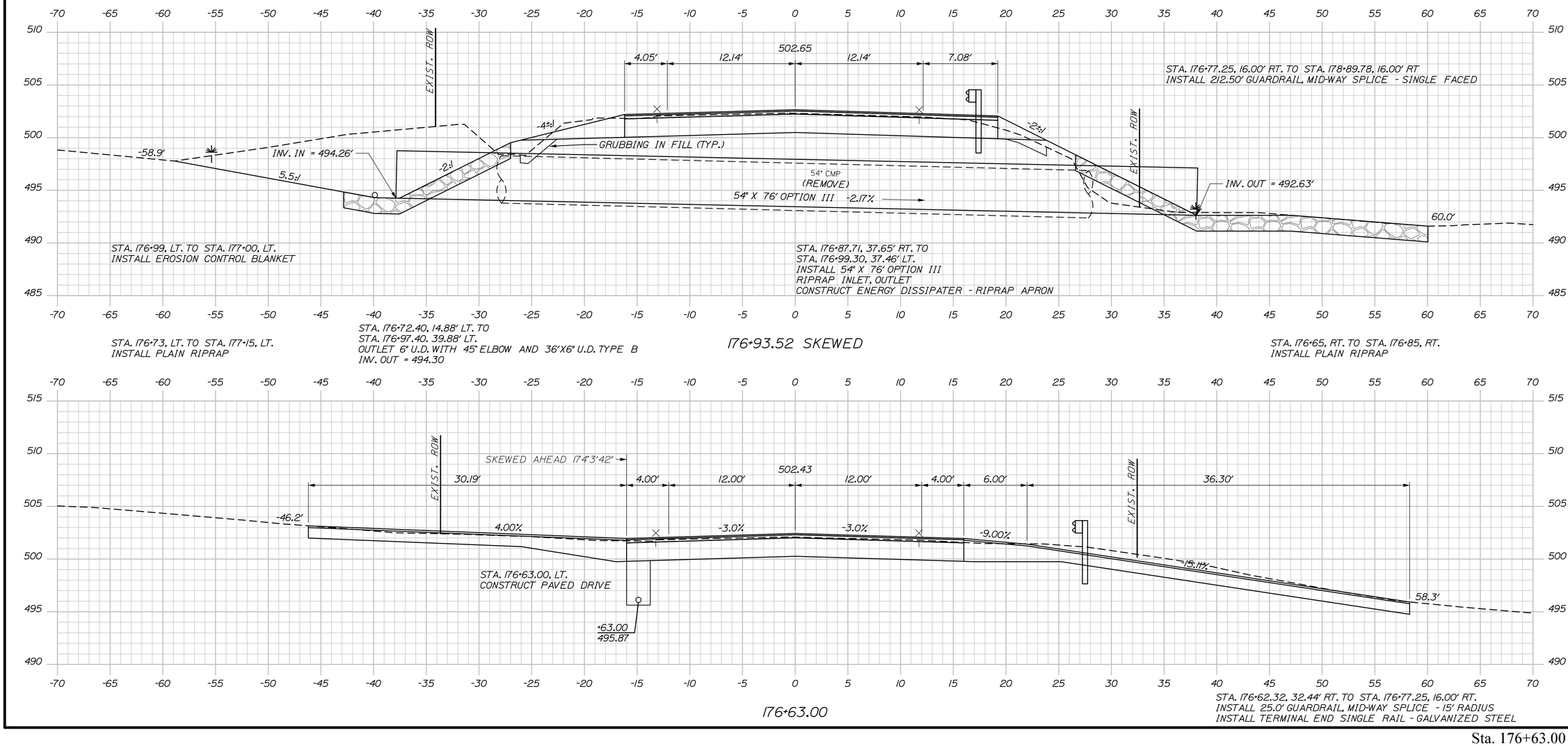

STATE OF MAINE
DEPARTMENT OF TRANSPORTATION

STP-2265(700)

WIN
022657.00

HIGHWAY PLANS

	BY	DATE
PROJ. MANAGER	R. Soucy	
DESIGN-DETAILED	A. Sweet	06\26
CHECKED-REVIEWED	L. Zacchini	06\26
DESIGN2-DETAILED2		
DESIGN3-DETAILED3		
REVISIONS 1		
REVISIONS 2		
REVISIONS 3		
REVISIONS 4		
FIELD CHANGES		

SIGNATURE

P.E. NUMBER

DATE

MADAWASKA-FRENCHVILLE
U.S. ROUTE 1

CROSS SECTIONS

SHEET NUMBER

234

OF 517

Sta. 176+63.00 to Sta. 176+93.52

Filename: Xsect_3_158+50-251+50.dgn Division: Username: Date:9/2/2026

Username:
Division:
Date:9/2/2026
Filename: Xsect_3_158+50-251+50.dgn

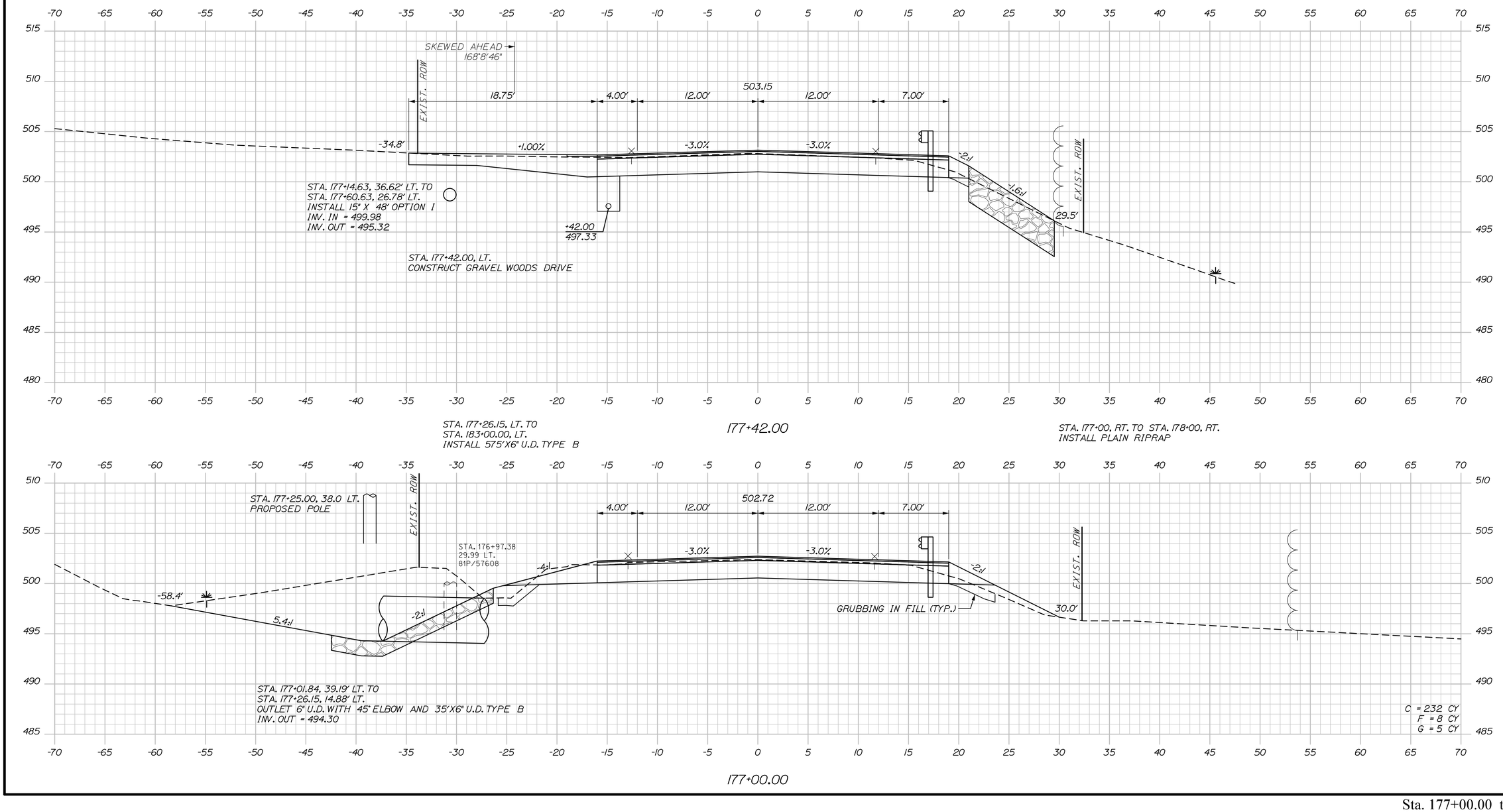

STATE OF MAINE
DEPARTMENT OF TRANSPORTATION

STP-2265(700)

WIN
022657.00

HIGHWAY PLANS

PROJ. MANAGER	R. Soucy		
DESIGN-DETAILED	A. Sweet	K. Purnomo	06\26
CHECKED-REVIEWED	L. Zacchini	R. Hanf	06\26
DESIGN2-DETAILED2			
DESIGN3-DETAILED3			
REVISIONS 1			
REVISIONS 2			
REVISIONS 3			
REVISIONS 4			
FIELD CHANGES			

SIGNATURE

P.E. NUMBER

DATE

MADAWASKA-FRENCHVILLE
U.S. ROUTE 1

CROSS SECTIONS

SHEET NUMBER

235

OF 517

Sta. 177+00.00 to Sta. 177+42.00

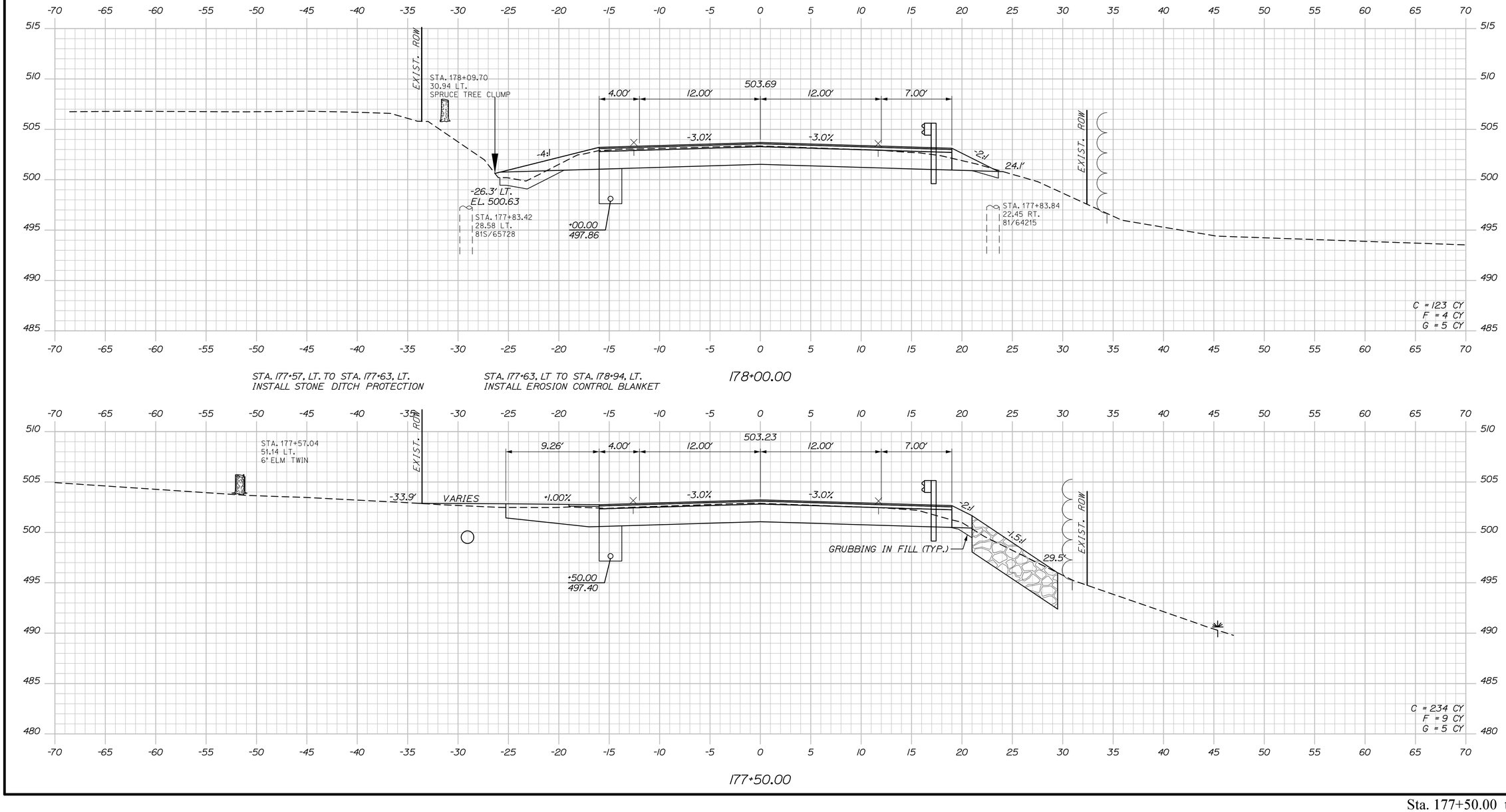

Sta. 177+50.00 to Sta. 178+00.00

STATE OF MAINE
DEPARTMENT OF TRANSPORTATION

STP-2265(700)

WIN
022657.00

HIGHWAY PLANS

		BY	DATE
PROJ. MANAGER	R. Soucy		
DESIGN-DETAILED	A. Sweet	K. Purnomo	06\26
CHECKED-REVIEWED	L. Zacchini	R. Hanf	06\26
DESIGN2-DETAILED2			
DESIGN3-DETAILED3			
REVISIONS 1			
REVISIONS 2			
REVISIONS 3			
REVISIONS 4			
FIELD CHANGES			

SIGNATURE

P.E. NUMBER

DATE

MADAWASKA-FRENCHVILLE
U.S. ROUTE 1

CROSS SECTIONS

SHEET NUMBER

236

OF 517

Date:9/2/2026

Username:

Division:

Filename: Xsect_3_158+50-251+50.dgn

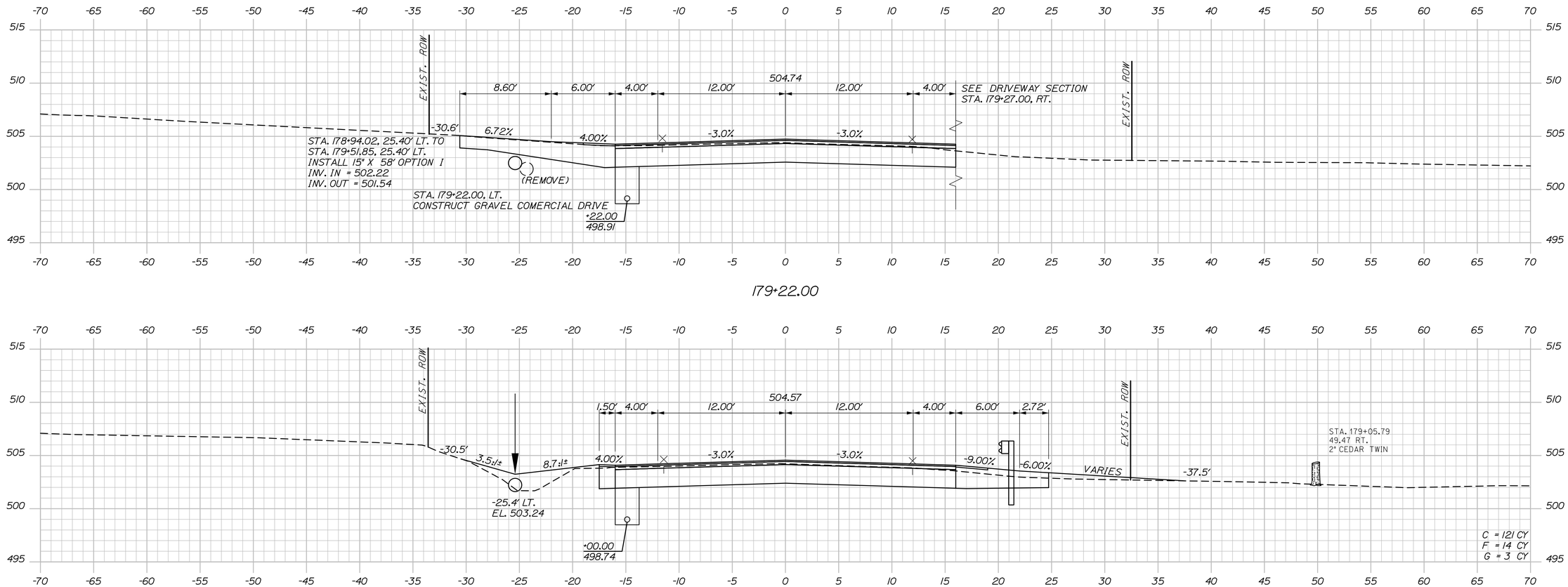

Sta. 178+50.00 to Sta. 179+22.00

STATE OF MAINE
DEPARTMENT OF TRANSPORTATION

STP-2265(700)

WIN
022657.00

HIGHWAY PLANS

	BY	DATE
PROJ. MANAGER	R. Soucy	
DESIGN-DETAILED	A. Sweet	06\26
CHECKED-REVIEWED	L. Zacchini	06\26
DESIGN2-DETAILED2		
DESIGN3-DETAILED3		
REVISIONS 1		
REVISIONS 2		
REVISIONS 3		
REVISIONS 4		
FIELD CHANGES		

SIGNATURE

P.E. NUMBER

DATE

MADAWASKA-FRENCHVILLE
U.S. ROUTE 1

CROSS SECTIONS

SHEET NUMBER

237

OF 517

Date:9/2/2026

Username:

Division:

Filename: Xsect_3_158+50-251+50.dgn

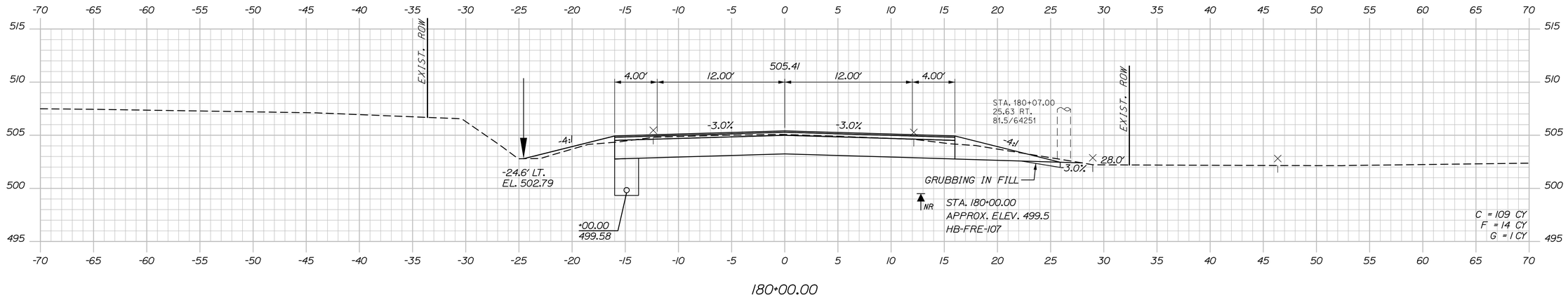

180+00.00

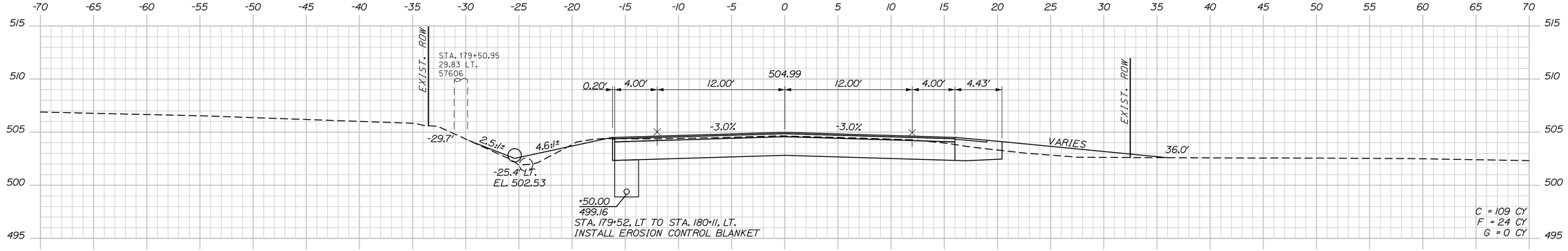

179+50.00

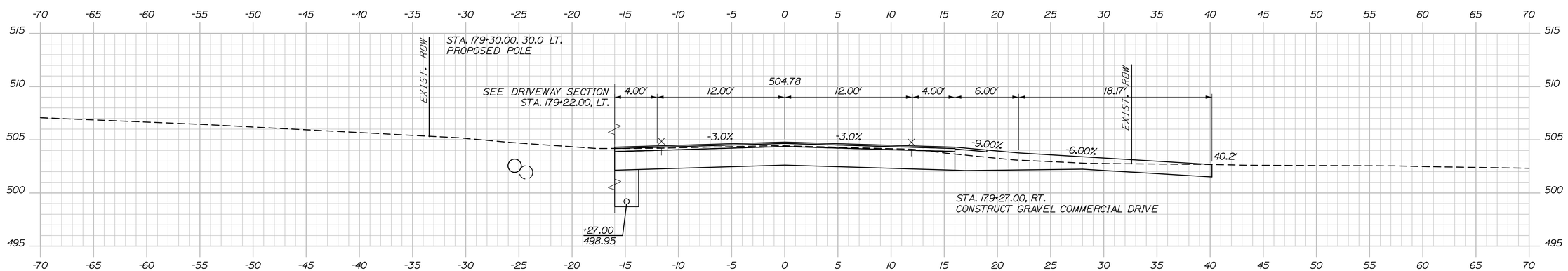

179+27.00

STATE OF MAINE
DEPARTMENT OF TRANSPORTATION

STP-2265(700)

WIN
022657.00

HIGHWAY PLANS

SIGNATURE

P.E. NUMBER

DATE

	BY	DATE
PROJ. MANAGER	R. Soucy	
DESIGN-DETAILED	A. Sweet	06\26
CHECKED-REVIEWED	L. Zacchini	06\26
DESIGN2-DETAILED2		
DESIGN3-DETAILED3		
REVISIONS 1		
REVISIONS 2		
REVISIONS 3		
REVISIONS 4		
FIELD CHANGES		

MADAWASKA-FRENCHVILLE
U.S. ROUTE 1

CROSS SECTIONS

SHEET NUMBER

238

OF 517

Sta. 179+27.00 to Sta. 180+00.00

Filename: Xsect_3_158+50-251+50.dgn Division: Username: Date:9/2/2026

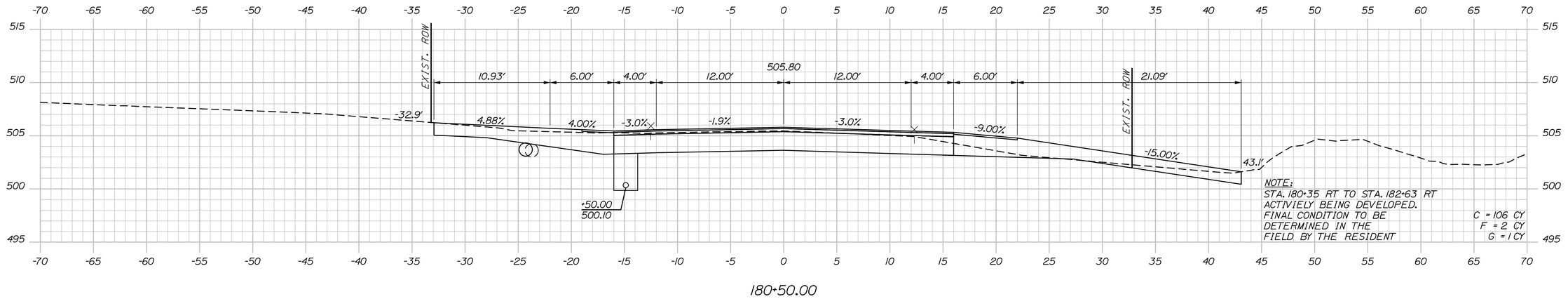

180+50.00

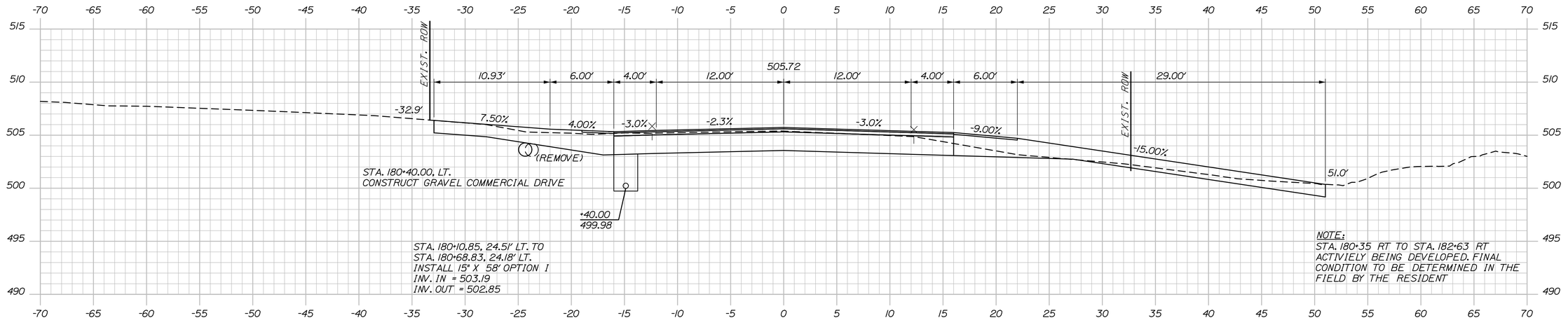

180+40.00

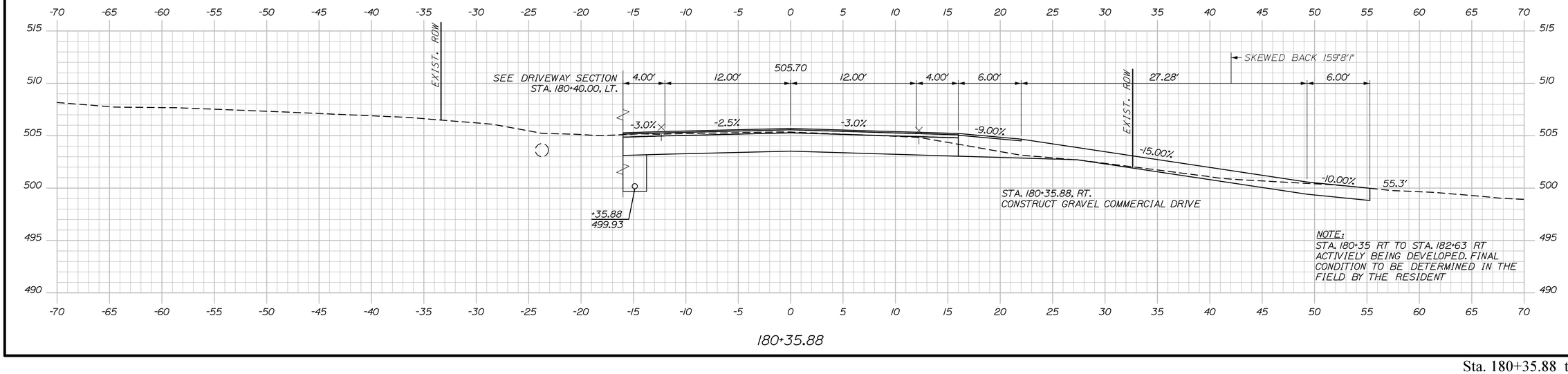

180+35.88

STATE OF MAINE
DEPARTMENT OF TRANSPORTATION

STP-2265(700)

WIN
022657.00

HIGHWAY PLANS

PROJ. MANAGER	R. Soucy		
DESIGN-DETAILED	A. Sweet	K. Purnomo	06\26
CHECKED-REVIEWED	L. Zacchini	R. Hanf	06\26
DESIGN2-DETAILED2			
DESIGN3-DETAILED3			
REVISIONS 1			
REVISIONS 2			
REVISIONS 3			
REVISIONS 4			
FIELD CHANGES			

SIGNATURE

P.E. NUMBER

DATE

MADAWASKA-FRENCHVILLE
U.S. ROUTE 1

CROSS SECTIONS

SHEET NUMBER

239

OF 517

Sta. 180+35.88 to Sta. 180+50.00

Date:9/2/2026

Username:

Division:

Filename: Xsect_3_158+50-251+50.dgn

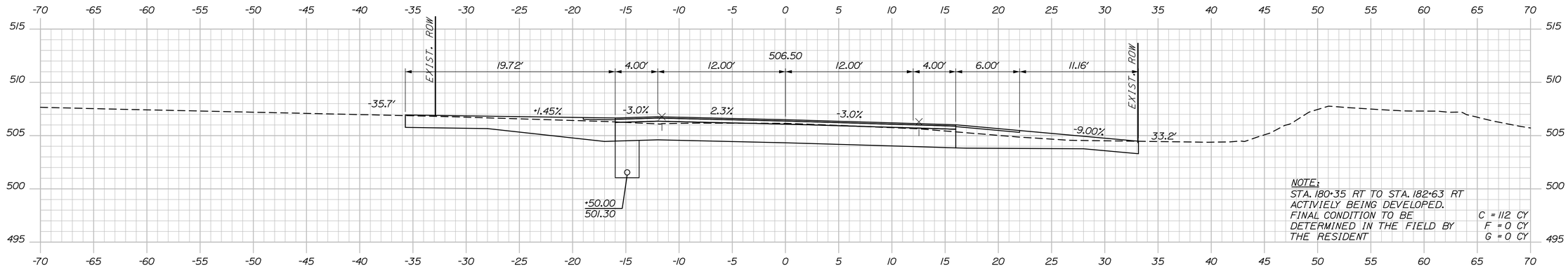

181+50.00

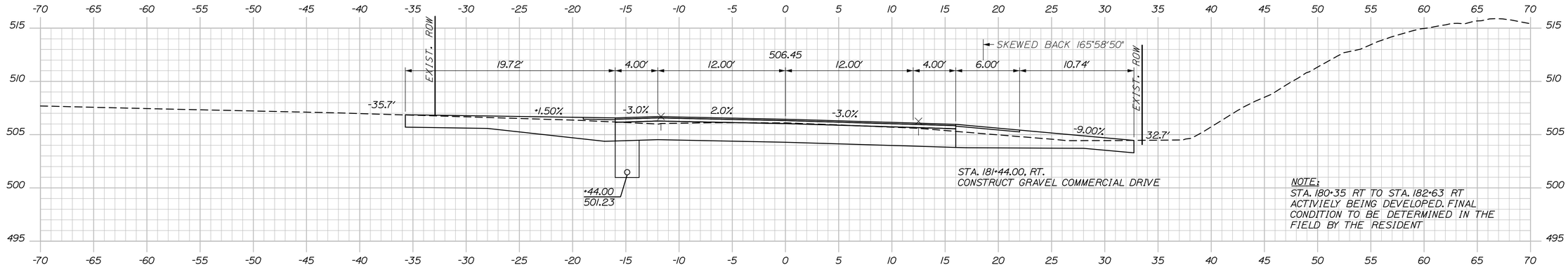

181+44.00

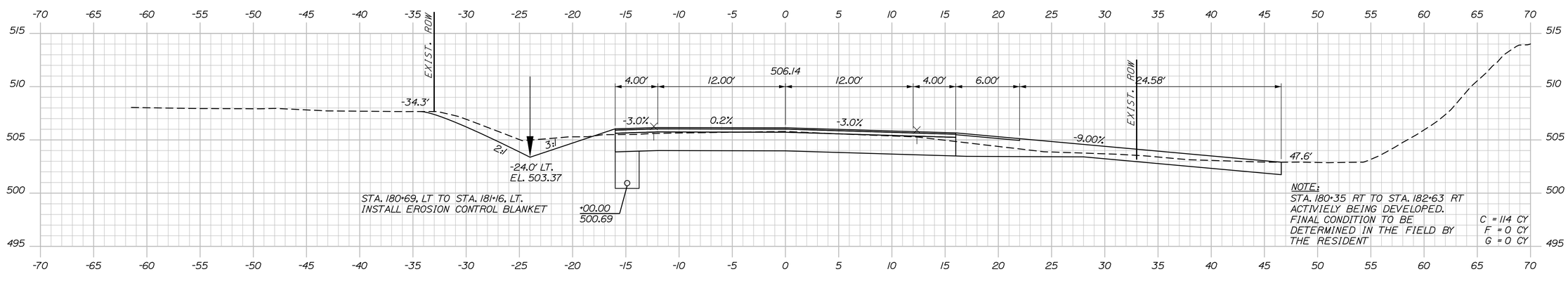

181+00.00

STATE OF MAINE
DEPARTMENT OF TRANSPORTATION

STP-2265(700)

WIN
022657.00

HIGHWAY PLANS

SIGNATURE

P.E. NUMBER

DATE

PROJ. MANAGER	R. Soucy	
DESIGN-DETAILED	A. Sweet	06\26
CHECKED-REVIEWED	L. Zacchini	06\26
DESIGN2-DETAILED2		
DESIGN3-DETAILED3		
REVISIONS 1		
REVISIONS 2		
REVISIONS 3		
REVISIONS 4		
FIELD CHANGES		

MADAWASKA-FRENCHVILLE
U.S. ROUTE 1

CROSS SECTIONS

SHEET NUMBER

240

OF 517

Sta. 181+00.00 to Sta. 181+50.00

Filename: Xsect_3_158+50-251+50.dgn Division: Username: Date:9/2/2026

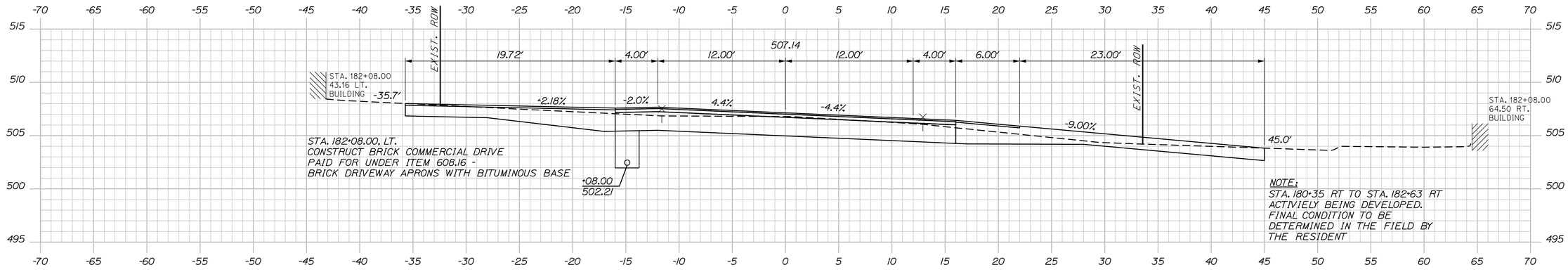

182+08.00

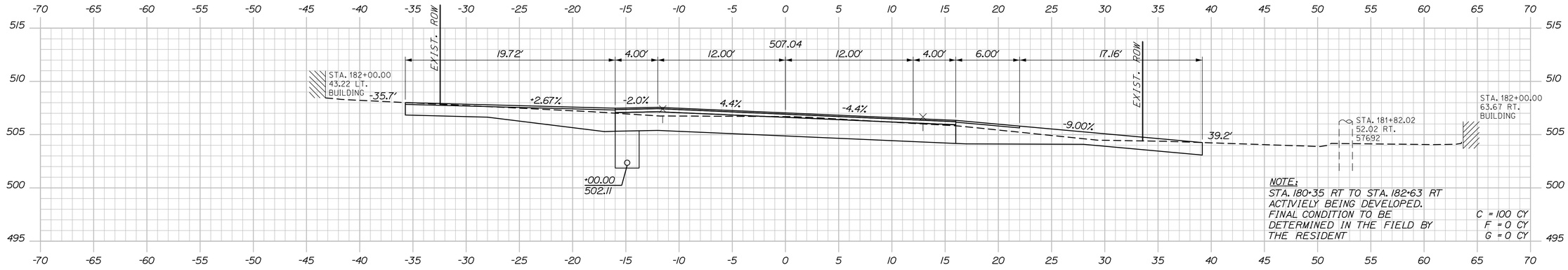

182+00.00

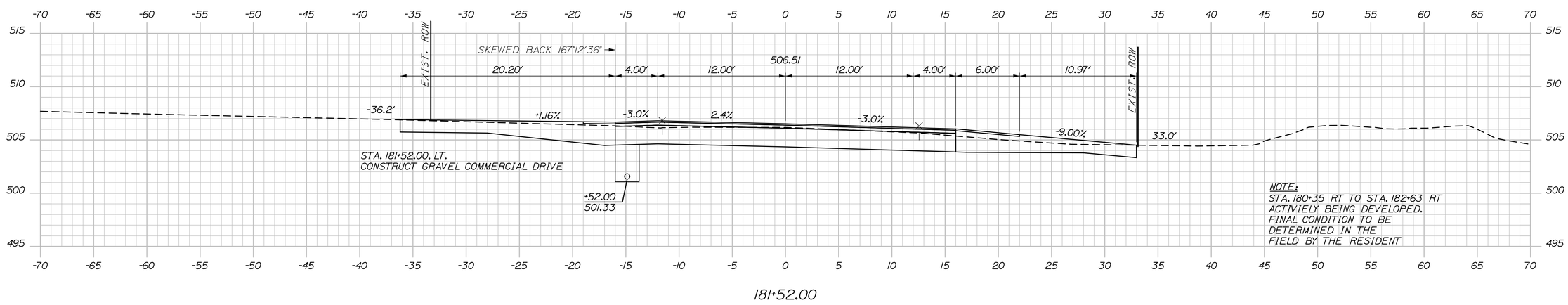

181+52.00

STATE OF MAINE
DEPARTMENT OF TRANSPORTATION

STP-2265(700)

WIN
022657.00

HIGHWAY PLANS

SIGNATURE		
P.E. NUMBER		
DATE		

PROJ. MANAGER	R. Soucy	
DESIGN-DETAILED	A. Sweet	
CHECKED-REVIEWED	L. Zacchini	
DESIGN2-DETAILED2		
DESIGN3-DETAILED3		
REVISIONS 1		
REVISIONS 2		
REVISIONS 3		
REVISIONS 4		
FIELD CHANGES		

	BY	DATE
Existing Topography	R. Soucy	
Design Surface	K. Purnomo	06\26
Right of Way	R. Hanf	06\26

MADAWASKA-FRENCHVILLE
U.S. ROUTE 1

CROSS SECTIONS

SHEET NUMBER

241

OF 517

Sta. 181+52.00 to Sta. 182+08.00

Filename: Xsect_3_158+50-251+50.dgn Division: Username: Date:9/2/2026

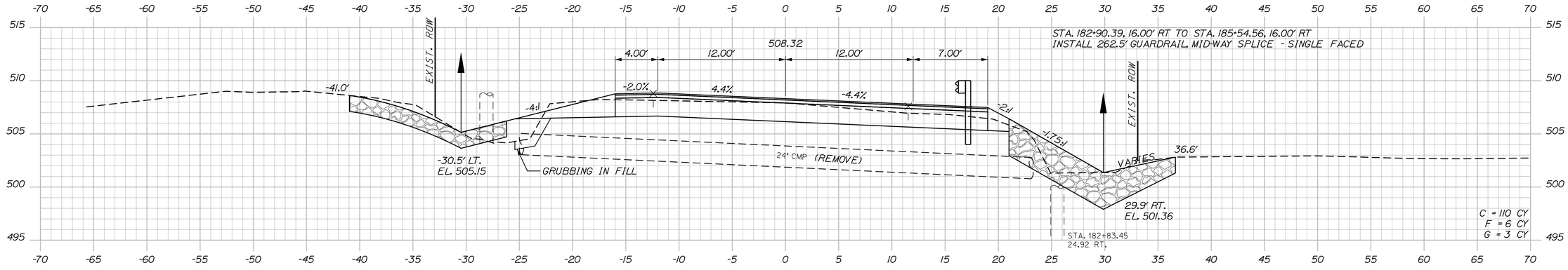

STA. 182+79, LT TO STA. 183+50, LT.
INSTALL PLAIN RIPRAP

183+00.00

STA. 182+76, RT TO STA. 184+50, RT
INSTALL PLAIN RIPRAP (3' THICK)

STA. 182+75.22, 32.28' RT TO STA. 182+90.39, 16.00' RT
INSTALL 25.0' GUARDRAIL, MID-WAY SPLICE - 15' RADIUS
INSTALL TERMINAL END SINGLE RAIL - GALVANIZED STEEL

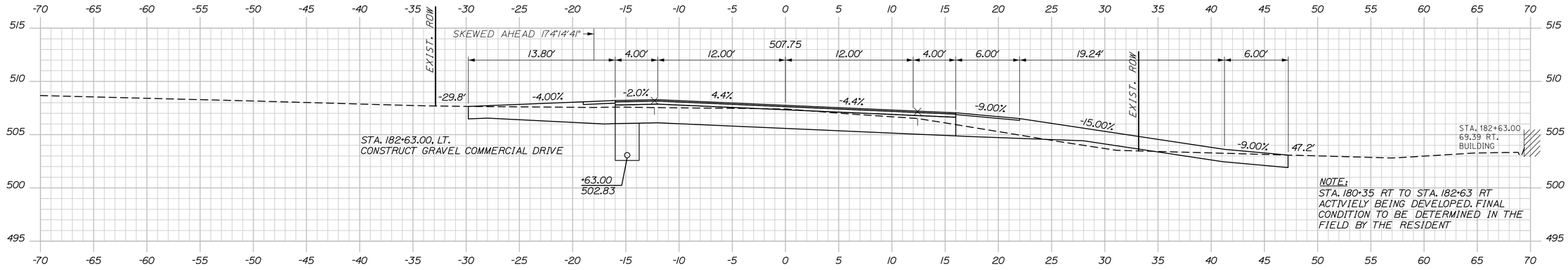

182+63.00

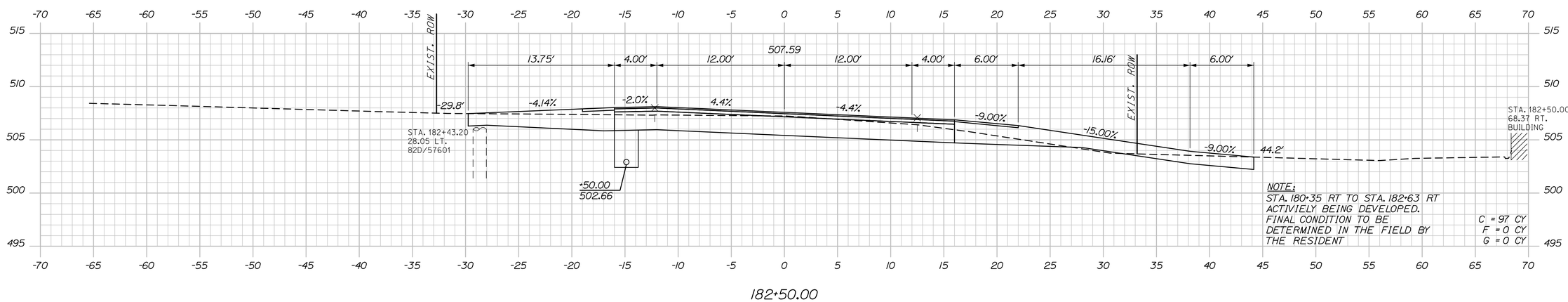

182+50.00

Sta. 182+50.00 to Sta. 183+00.00

STATE OF MAINE
DEPARTMENT OF TRANSPORTATION

STP-2265(700)

WIN
022657.00

HIGHWAY PLANS

SIGNATURE

P.E. NUMBER

DATE

	BY	DATE
DESIGN-DETAILED	R. Soucy	
CHECKED-REVIEWED	A. Sweet	06\26
DESIGN2-DETAILED2	L. Zacchini	06\26
DESIGN3-DETAILED3		
REVISIONS 1		
REVISIONS 2		
REVISIONS 3		
REVISIONS 4		
FIELD CHANGES		

PROJ. MANAGER

MADAWASKA-FRENCHVILLE
U.S. ROUTE 1

CROSS SECTIONS

SHEET NUMBER

242

OF 517

Date:9/2/2026
Username:
Division:
Filename: Xsect_3_158+50-251+50.dgn

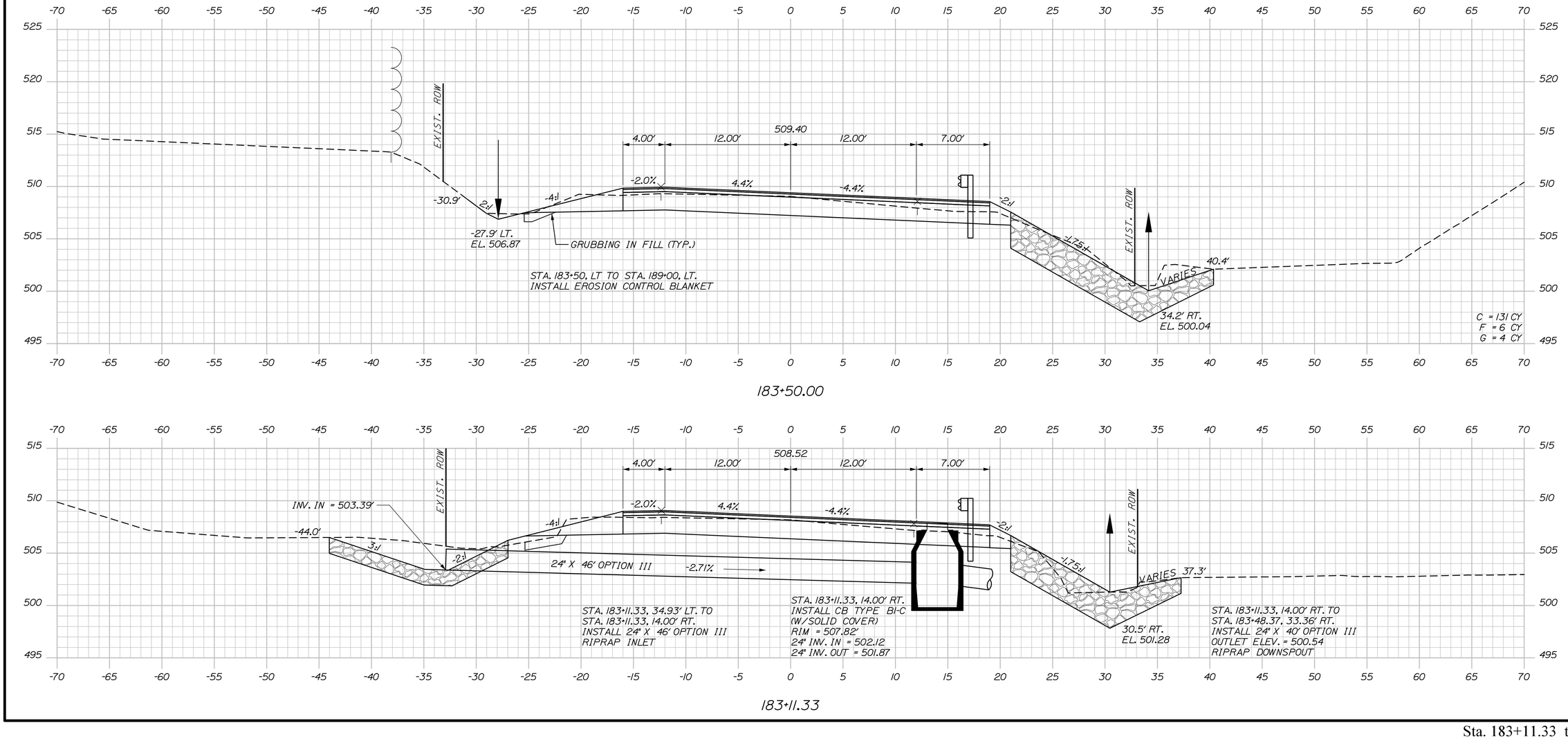

Username: Date:9/2/2026

Division:

Filename: Xsect_3_158+50-251+50.dgn

STATE OF MAINE
DEPARTMENT OF TRANSPORTATION

STP-2265(700)

WIN
022657.00

HIGHWAY PLANS

		BY	DATE
PROJ. MANAGER	R. Soucy		
DESIGN-DETAILED	A. Sweet	K. Purnomo	06\26
CHECKED-REVIEWED	L. Zacchini	R. Hanf	06\26
DESIGN2-DETAILED2			
DESIGN3-DETAILED3			
REVISIONS 1			
REVISIONS 2			
REVISIONS 3			
REVISIONS 4			
FIELD CHANGES			

SIGNATURE

P.E. NUMBER

DATE

MADAWASKA-FRENCHVILLE
U.S. ROUTE 1

CROSS SECTIONS

SHEET NUMBER

243

OF 517

Sta. 183+11.33 to Sta. 183+50.00

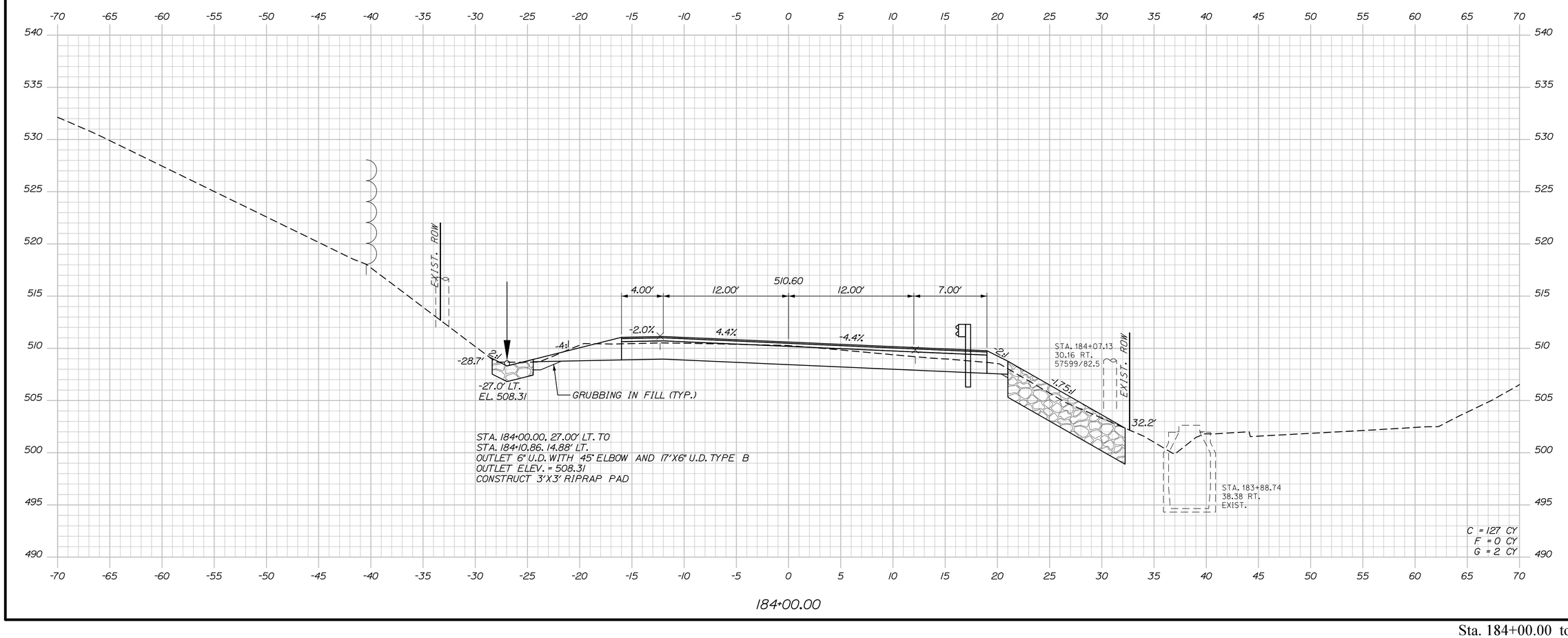

Filename: Xsect_3_158+50-251+50.dgn Division: Username: Date:9/2/2026

STATE OF MAINE
DEPARTMENT OF TRANSPORTATION

STP-2265(700)

WIN
022657.00

HIGHWAY PLANS

	BY	DATE
PROJ. MANAGER	R. Soucy	
DESIGN-DETAILED	A. Sweet	06\26
CHECKED-REVIEWED	L. Zacchini	06\26
DESIGN2-DETAILED2		
DESIGN3-DETAILED3		
REVISIONS 1		
REVISIONS 2		
REVISIONS 3		
REVISIONS 4		
FIELD CHANGES		

SIGNATURE

P.E. NUMBER

DATE

MADAWASKA-FRENCHVILLE
U.S. ROUTE 1

CROSS SECTIONS

SHEET NUMBER

244

OF 517

Sta. 184+00.00 to Sta. 184+00.00

Filename: Xsect_3_158+50-251+50.dgn Division: Username: Date:9/2/2026

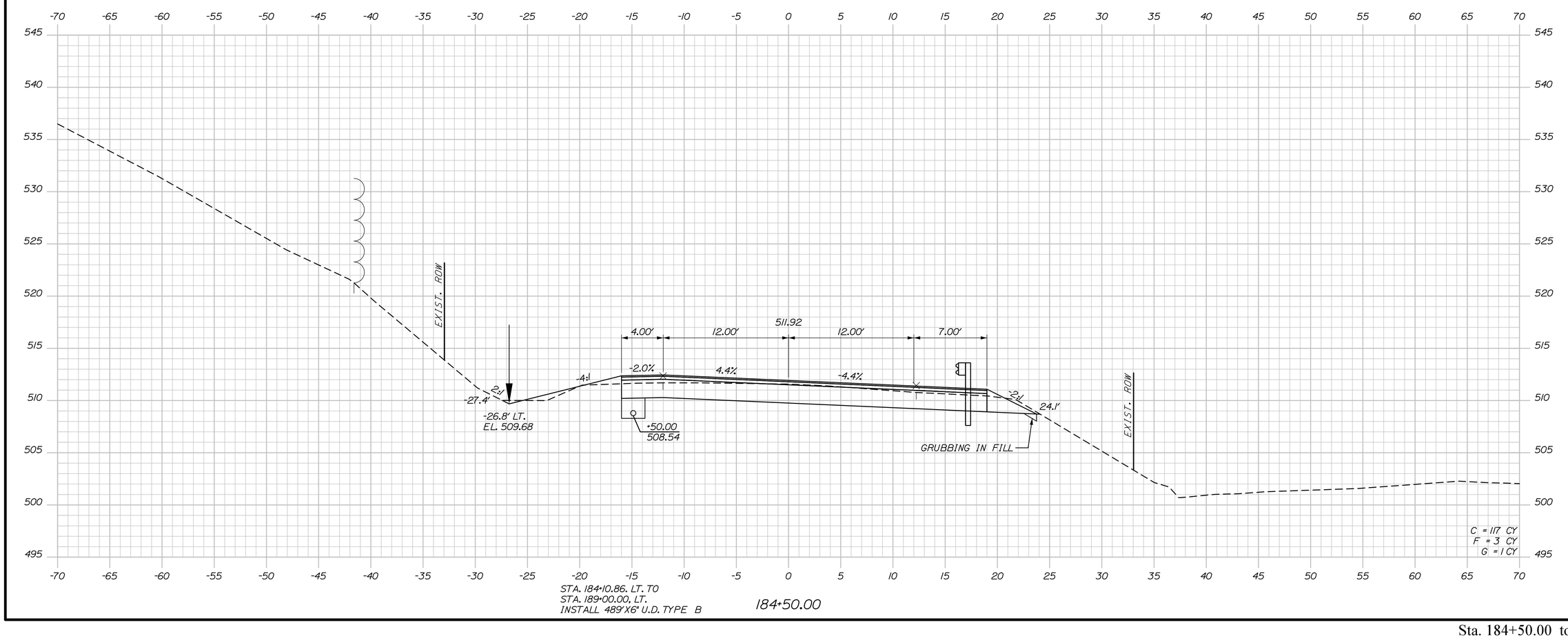

STATE OF MAINE
DEPARTMENT OF TRANSPORTATION

STP-2265(700)

WIN
022657.00

HIGHWAY PLANS

	BY	DATE
PROJ. MANAGER	R. Soucy	
DESIGN-DETAILED	A. Sweet	06\26
CHECKED-REVIEWED	L. Zacchini	06\26
DESIGN2-DETAILED2		
DESIGN3-DETAILED3		
REVISIONS 1		
REVISIONS 2		
REVISIONS 3		
REVISIONS 4		
FIELD CHANGES		

SIGNATURE

P.E. NUMBER

DATE

MADAWASKA-FRENCHVILLE
U.S. ROUTE 1

CROSS SECTIONS

SHEET NUMBER

245

OF 517

Sta. 184+50.00 to Sta. 184+50.00

Date:9/2/2026

Username:

Division:

Filename: Xsect_3_158+50-251+50.dgn

ST.A. 185+00.00, 26.27' RT. TO
ST.A. 185+11.40, 14.88' RT.
OUTLET 6" U.D. WITH 45° ELBOW AND 17'X6" U.D. TYPE B
OUTLET ELEV. = 510.22
CONSTRUCT 3'X3' RIPRAP PAD

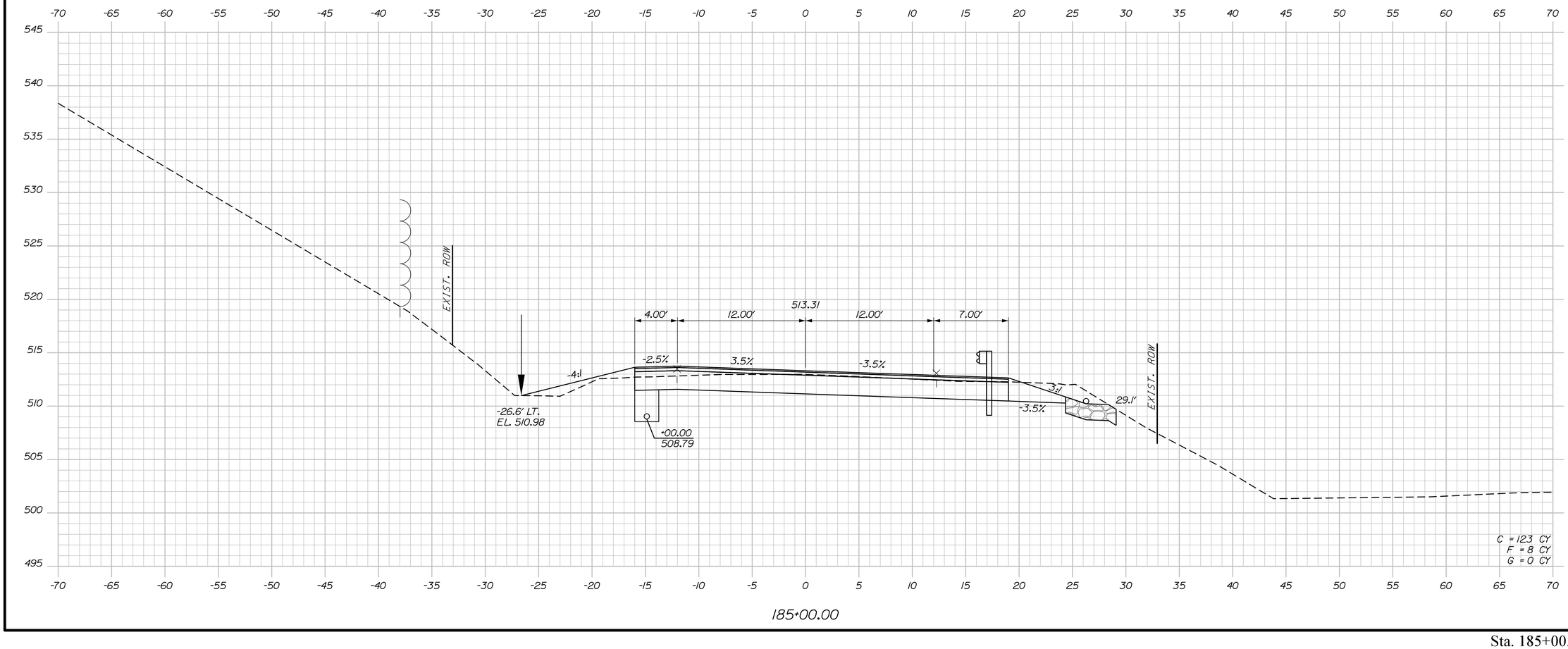

Sta. 185+00.00 to Sta. 185+00.00

STATE OF MAINE
DEPARTMENT OF TRANSPORTATION

STP-2265(700)

WIN
022657.00

HIGHWAY PLANS

	BY	DATE
R. Soucy		
PROJ. MANAGER		
DESIGN-DETAILED	K. Purnomo	06\26
CHECKED-REVIEWED	A. Sweet	
DESIGN2-DETAILED2	L. Zacchini	
DESIGN3-DETAILED3	R. Hanf	06\26
REVISIONS 1		
REVISIONS 2		
REVISIONS 3		
REVISIONS 4		
FIELD CHANGES		

SIGNATURE

P.E. NUMBER

DATE

MADAWASKA-FRENCHVILLE
U.S. ROUTE 1

CROSS SECTIONS

SHEET NUMBER

246

OF 517

Date:9/2/2026

Username:

Division:

Filename: Xsect_3_158+50-251+50.dgn

STA. 185+54.56, 16.00' RT TO STA. 185+69.56, 32.75' RT
INSTALL 25.0' GUARDRAIL, MID-WAY SPLICE - 15' RADIUS
INSTALL TERMINAL END SINGLE RAIL - GALVANIZED STEEL

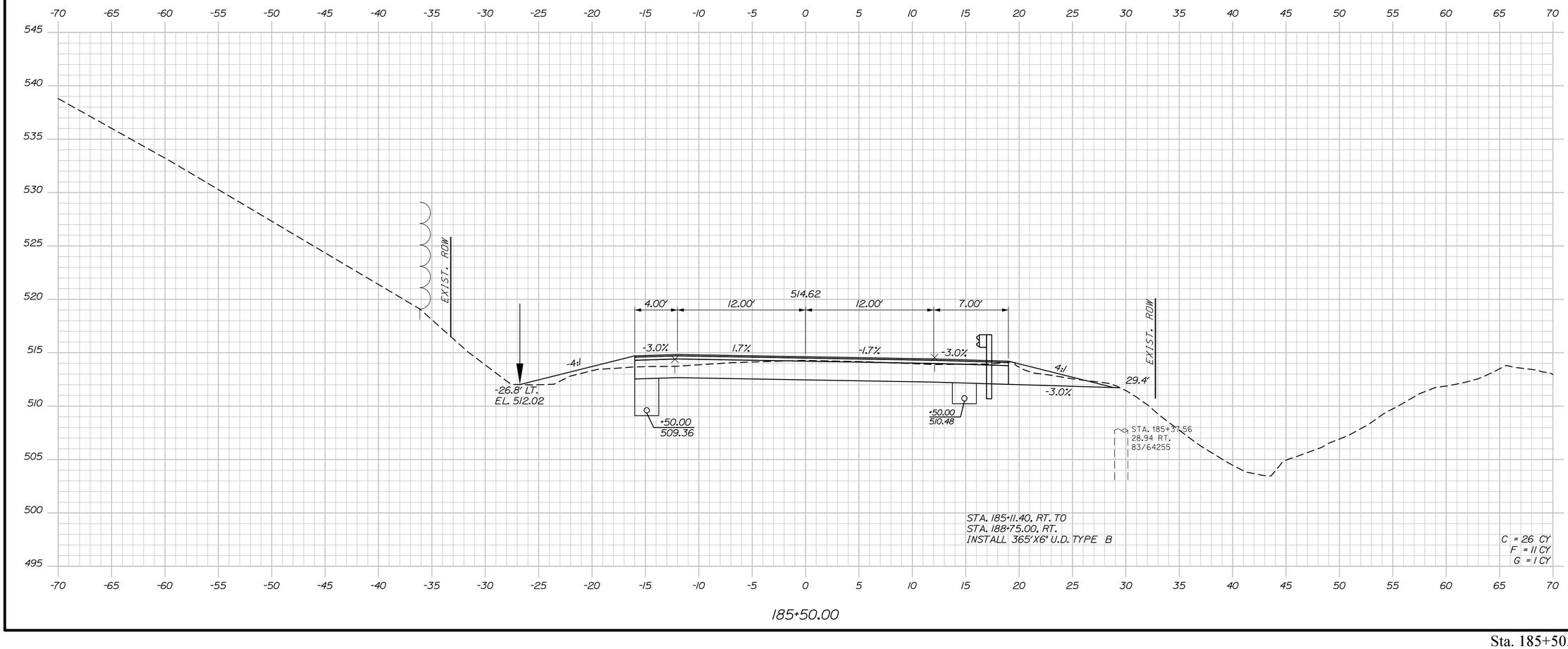

STATE OF MAINE
DEPARTMENT OF TRANSPORTATION

STP-2265(700)

WIN
022657.00

HIGHWAY PLANS

	BY	DATE
PROJ. MANAGER	R. Soucy	
DESIGN-DETAILED	A. Sweet	06\26
CHECKED-REVIEWED	L. Zacchini	06\26
DESIGN2-DETAILED2		
DESIGN3-DETAILED3		
REVISIONS 1	K. Purnomo	06\26
REVISIONS 2	R. Hanf	06\26
REVISIONS 3		
REVISIONS 4		
FIELD CHANGES		

SIGNATURE

P.E. NUMBER

DATE

MADAWASKA-FRENCHVILLE
U.S. ROUTE 1

CROSS SECTIONS

SHEET NUMBER

247

OF 517

Sta. 185+50.00 to Sta. 185+50.00

Filename: Xsect_3_158+50-251+50.dgn Division: Username: Date:9/2/2026

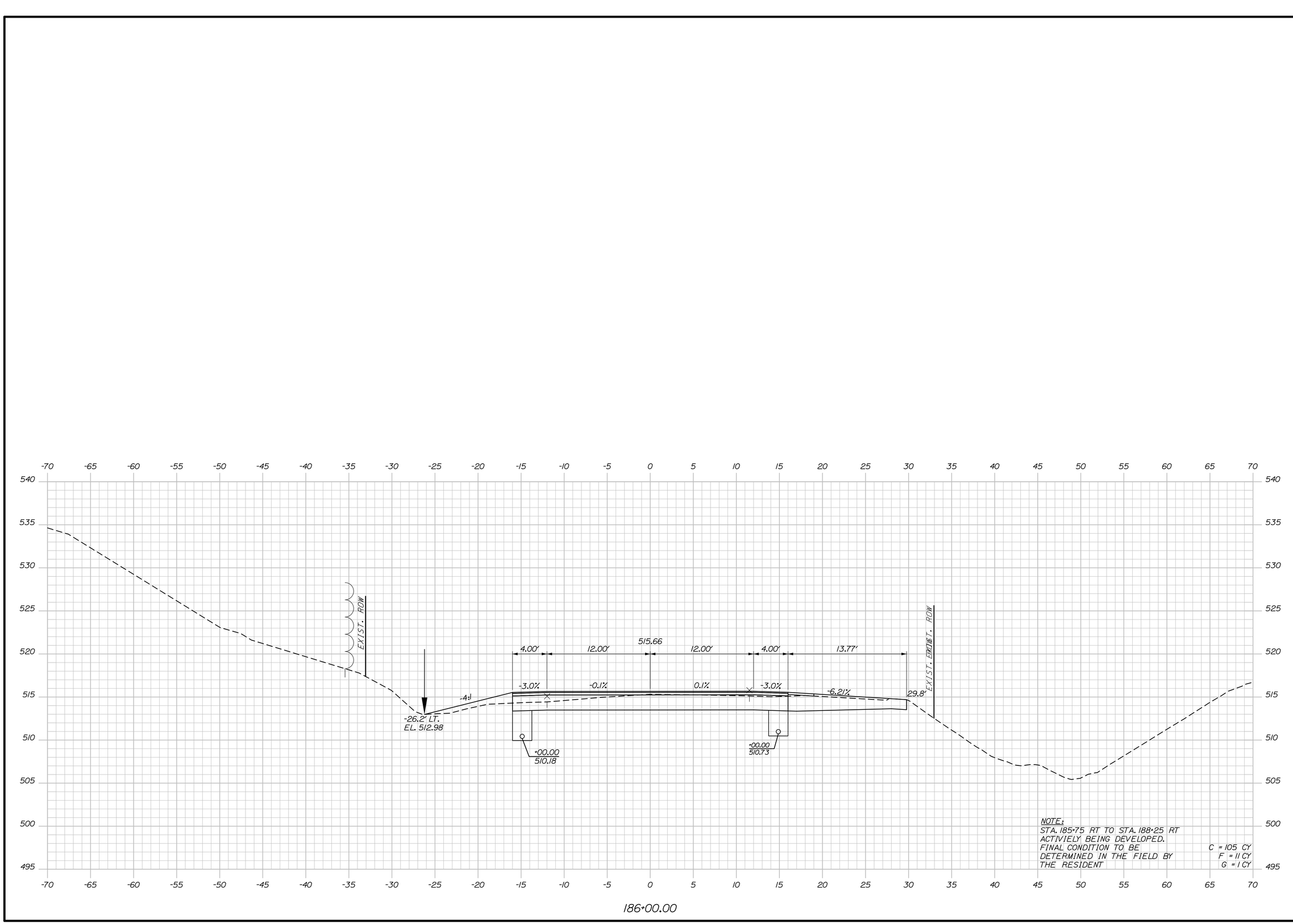

PROJ. MANAGER	R. Savoy	BY	DATE
DESIGN-DETAILED	A. Sweet	K. Purnomo	06\26
CHECKED-REVIEWED	L. Zacchini	R. Hanf	06\26
DESIGN2-DETAILED2			
DESIGN3-DETAILED3			
REVISIONS 1			
REVISIONS 2			
REVISIONS 3			
REVISIONS 4			
FIELD CHANGES			

STATE OF MAINE
DEPARTMENT OF TRANSPORTATION

STP-2265(700)

WIN
022657.00

HIGHWAY PLANS

SIGNATURE

P.E. NUMBER

DATE

MADAWASKA-FRENCHVILLE
U.S. ROUTE 1

CROSS SECTIONS

SHEET NUMBER

248

OF 517

Sta. 186+00.00 to Sta. 186+00.00

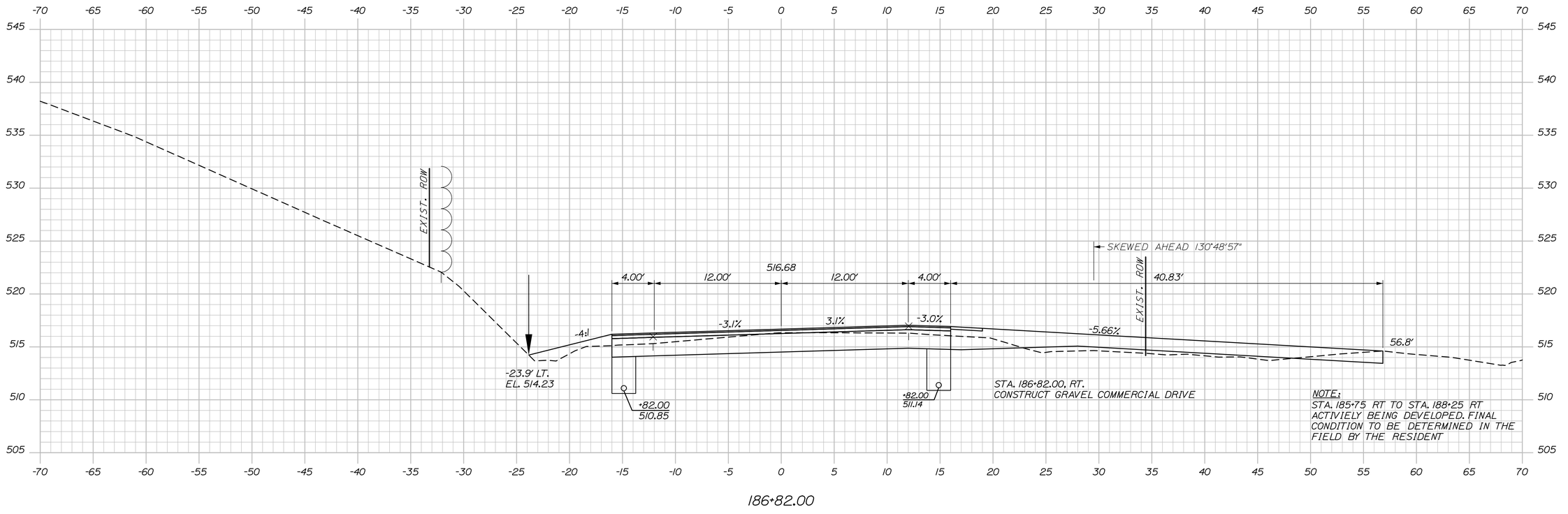

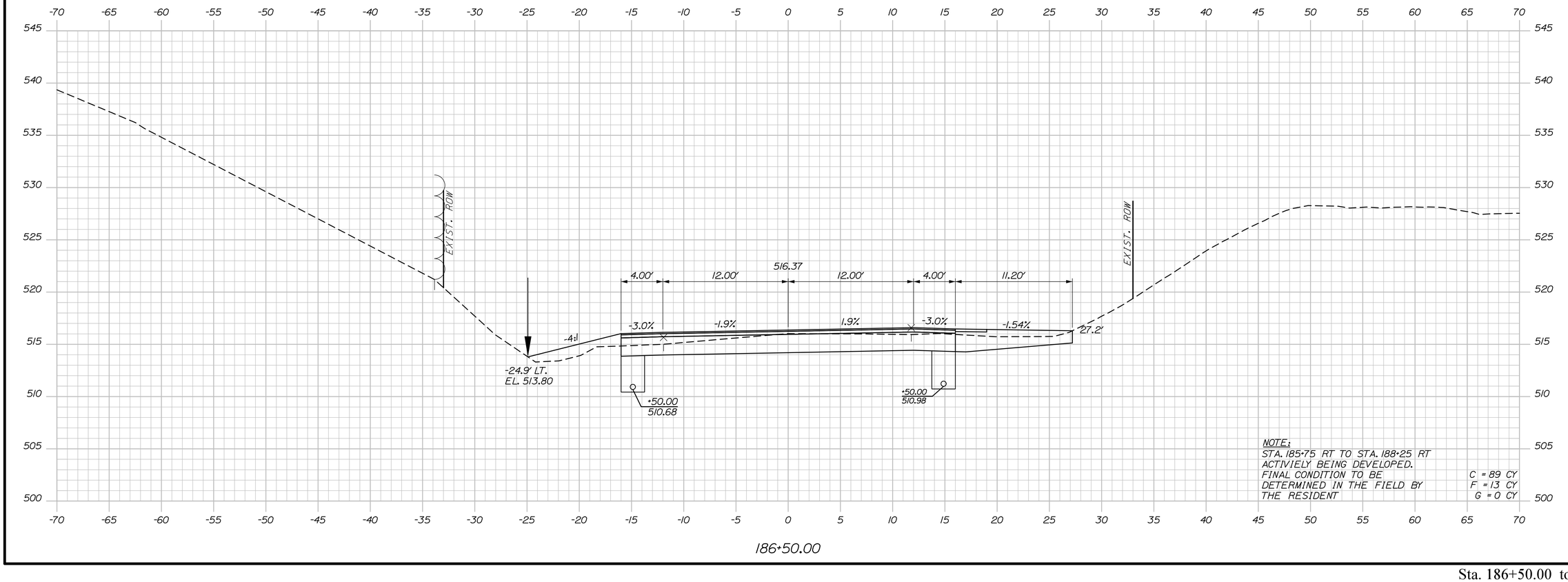

STATE OF MAINE
DEPARTMENT OF TRANSPORTATION

STP-2265(700)

WIN 022657.00

HIGHWAY PLANS

P.E. NUMBER

SIGNATURE

DATE

	BY	DATE
PROJ. MANAGER	R. Savoy	
DESIGN-DETAILED	A. Sweet	06\26
CHECKED-REVIEWED	L. Zacchini	06\26
DESIGN2-DETAILED2		
DESIGN3-DETAILED3		
REVISIONS 1		
REVISIONS 2		
REVISIONS 3		
REVISIONS 4		
FIELD CHANGES		

MADAWASKA-FRENCHVILLE
U.S. ROUTE 1

CROSS SECTIONS

SHEET NUMBER

249

OF 517

Date:9/2/2026

Username:

Division:

Filename: Xsect_3_158+50-251+50.dgn

Sta. 186+50.00 to Sta. 186+82.00

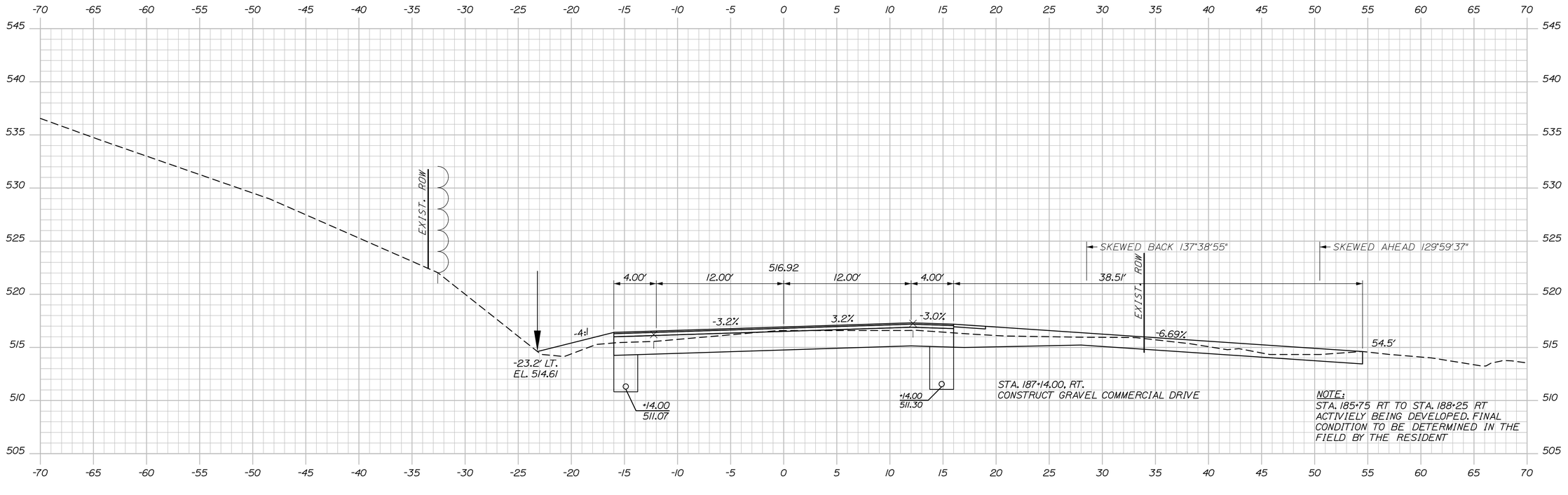

STATE OF MAINE
DEPARTMENT OF TRANSPORTATION

STP-2265(700)

WIN 022657.00

HIGHWAY PLANS

PROJ. MANAGER	R. Soucy		
DESIGN-DETAILED	A. Sweet	K. Purnomo	06\26
CHECKED-REVIEWED	L. Zacchini	R. Hanf	06\26
DESIGN2-DETAILED2			
DESIGN3-DETAILED3			
REVISIONS 1			
REVISIONS 2			
REVISIONS 3			
REVISIONS 4			
FIELD CHANGES			

SIGNATURE

P.E. NUMBER

DATE

MADAWASKA-FRENCHVILLE
U.S. ROUTE 1

CROSS SECTIONS

SHEET NUMBER

250

OF 517

Sta. 187+00.00 to Sta. 187+14.00

Date:9/2/2026

Username:

Division:

Filename: Xsect_3_158+50-251+50.dgn

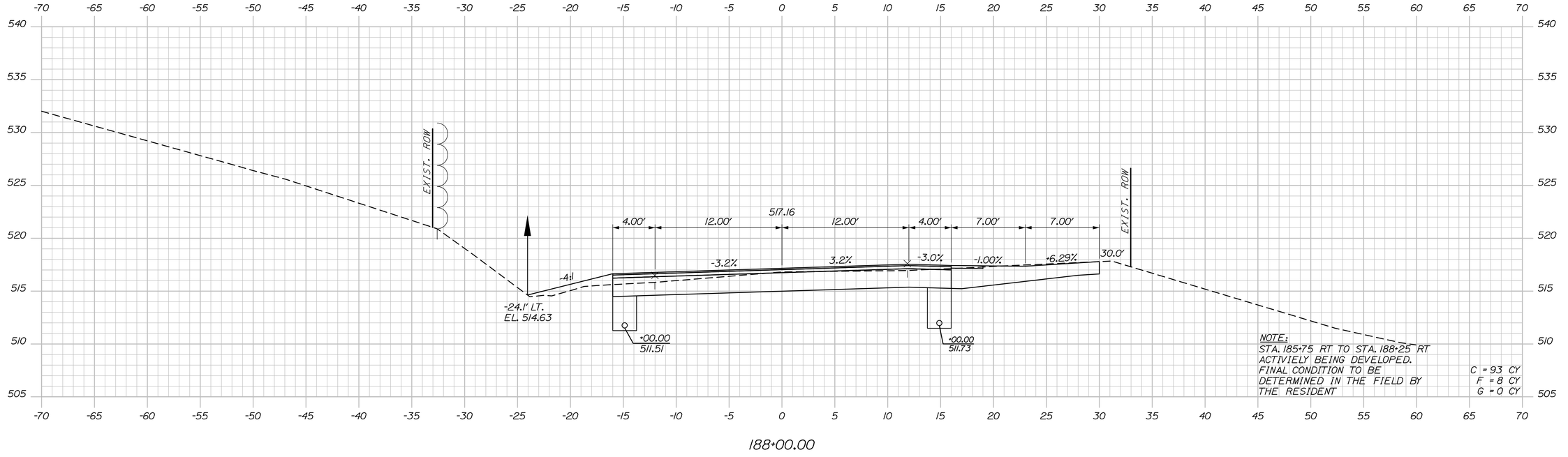

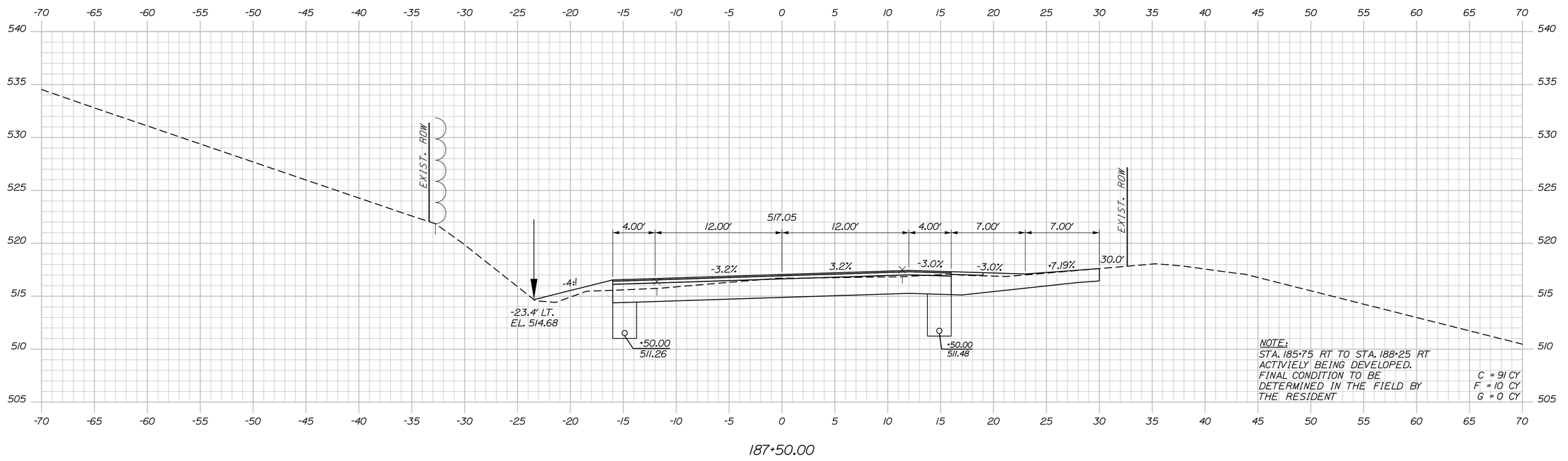

STATE OF MAINE
DEPARTMENT OF TRANSPORTATION

STP-2265(700)

WIN
022657.00

HIGHWAY PLANS

	BY	DATE
R. Soucy		
DESIGN-DETAILED	A. Sweet	
CHECKED-REVIEWED	L. Zacchini	
DESIGN2-DETAILED2		
DESIGN3-DETAILED3		
PROJ. MANAGER	K. Purnomo	06\26
REVISIONS 1	R. Hanf	06\26
REVISIONS 2		
REVISIONS 3		
REVISIONS 4		
FIELD CHANGES		

SIGNATURE

P.E. NUMBER

DATE

MADAWASKA-FRENCHVILLE
U.S. ROUTE 1

CROSS SECTIONS

SHEET NUMBER

251

OF 517

Sta. 187+50.00 to Sta. 188+00.00

Date:9/2/2026

Username:

Division:

Filename: Xsect_3_158+50-251+50.dgn

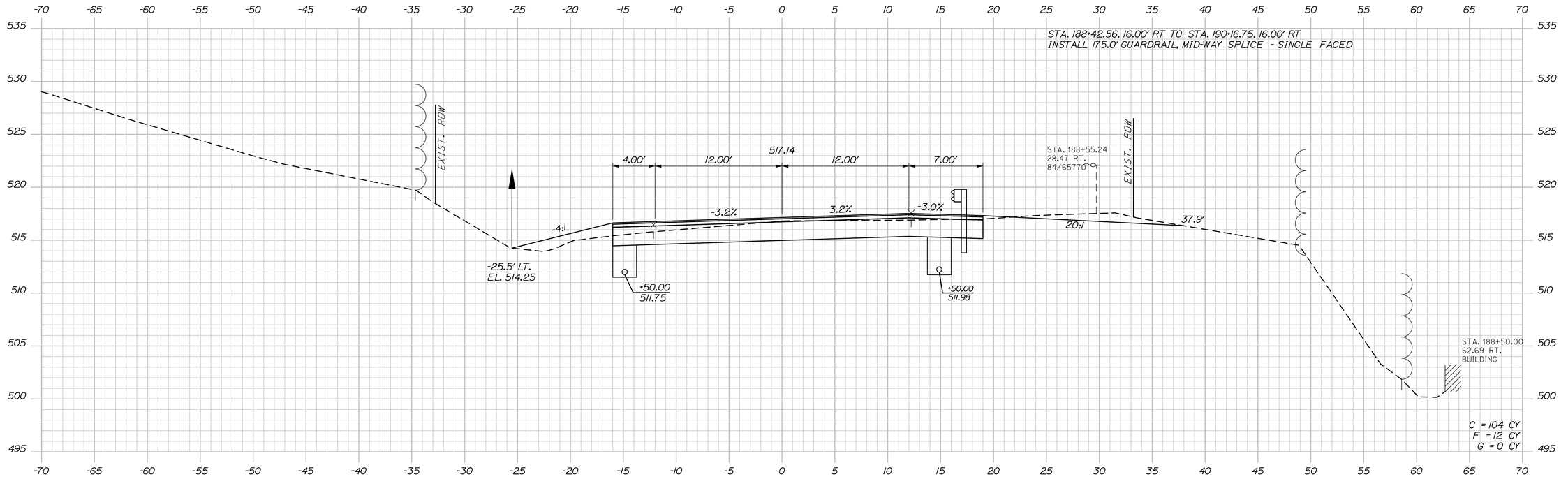

STATE OF MAINE
DEPARTMENT OF TRANSPORTATION

STP-2265(700)

WIN
022657.00

HIGHWAY PLANS

SIGNATURE

P.E. NUMBER

DATE

	BY	DATE
PROJ. MANAGER	R. Soucy	
DESIGN-DETAILED	A. Sweet	06\26
CHECKED-REVIEWED	L. Zacchini	06\26
DESIGN2-DETAILED2	R. Hanf	
DESIGN3-DETAILED3	K. Purnomo	
REVISIONS 1		
REVISIONS 2		
REVISIONS 3		
REVISIONS 4		
FIELD CHANGES		

MADAWASKA-FRENCHVILLE
U.S. ROUTE 1

CROSS SECTIONS

SHEET NUMBER

252

OF 517

Date:9/2/2026

Username:

Division:

Filename: Xsect_3_158+50-251+50.dgn

Sta. 188+14.00 to Sta. 188+50.00

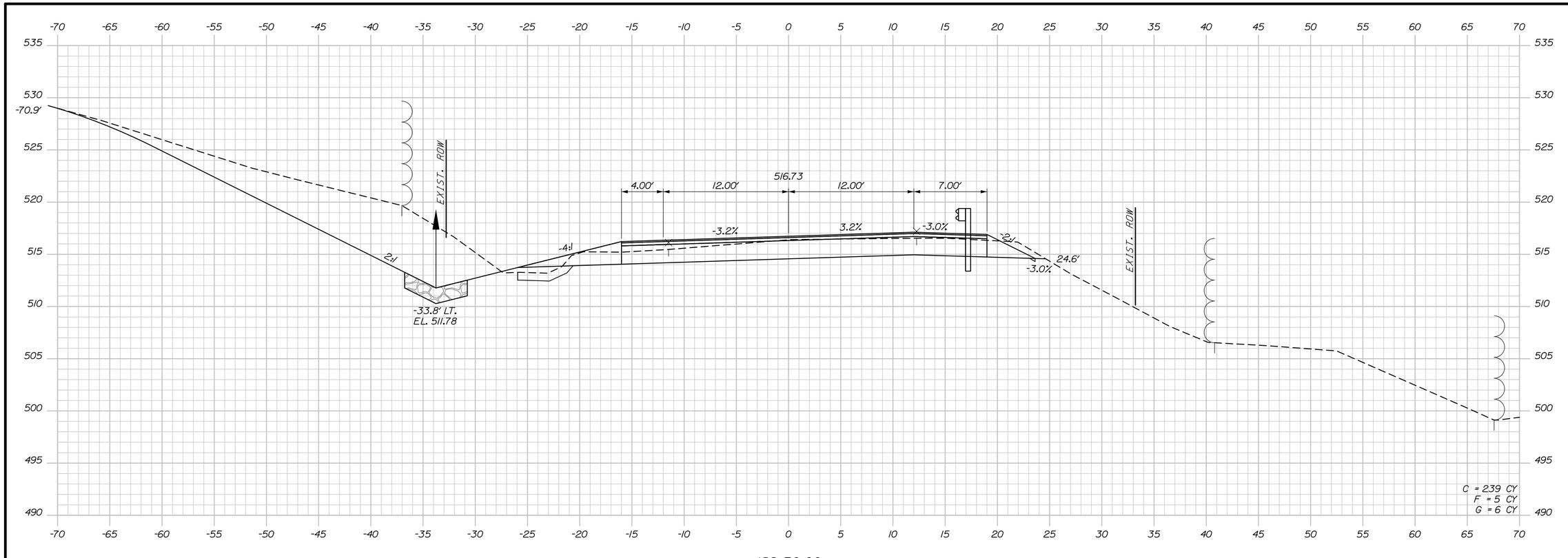

STATE OF MAINE
DEPARTMENT OF TRANSPORTATION

STP-2265(700)

WIN
022657.00

HIGHWAY PLANS

PROJ. MANAGER	R. Soucy		
DESIGN-DETAILED	A. Sweet	K. Purnomo	06\26
CHECKED-REVIEWED	L. Zacchini	R. Hanf	06\26
DESIGN2-DETAILED2			
DESIGN3-DETAILED3			
REVISIONS 1			
REVISIONS 2			
REVISIONS 3			
REVISIONS 4			
FIELD CHANGES			

SIGNATURE

P.E. NUMBER

DATE

MADAWASKA-FRENCHVILLE
U.S. ROUTE 1

CROSS SECTIONS

SHEET NUMBER

253

OF 517

Sta. 189+00.00 to Sta. 189+50.00

Date:9/2/2026

Username:

Division:

Filename: Xsect_3_158+50-251+50.dgn

Date:9/2/2026
Username:
Division:
Filename: Xsect_3_158+50-251+50.dgn

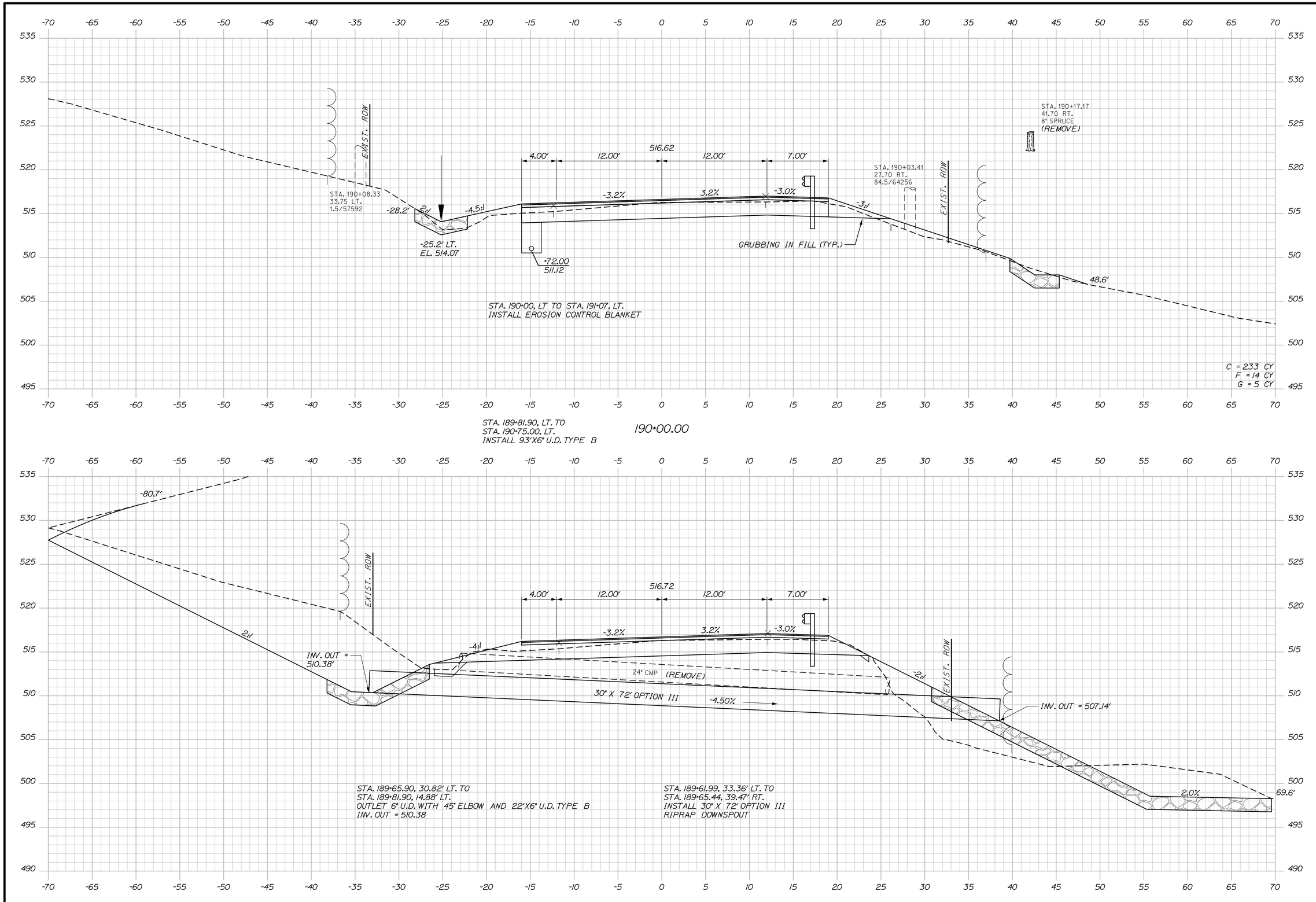

STATE OF MAINE
DEPARTMENT OF TRANSPORTATION

STP-2265(700)

WIN 022657.00

HIGHWAY PLANS

PROJ. MANAGER	R. Soucy		
DESIGN-DETAILED	A. Sweet	BY	K. Purnomo
CHECKED-REVIEWED	L. Zacchini	BY	R. Hanf
DESIGN2-DETAILED2			
DESIGN3-DETAILED3			
REVISIONS 1			
REVISIONS 2			
REVISIONS 3			
REVISIONS 4			
FIELD CHANGES		DATE	06\26
		DATE	06\26

SIGNATURE

P.E. NUMBER

DATE

MADAWASKA-FRENCHVILLE
U.S. ROUTE 1

CROSS SECTIONS

SHEET NUMBER

254

OF 517

Sta. 189+63.59 to Sta. 190+00.00

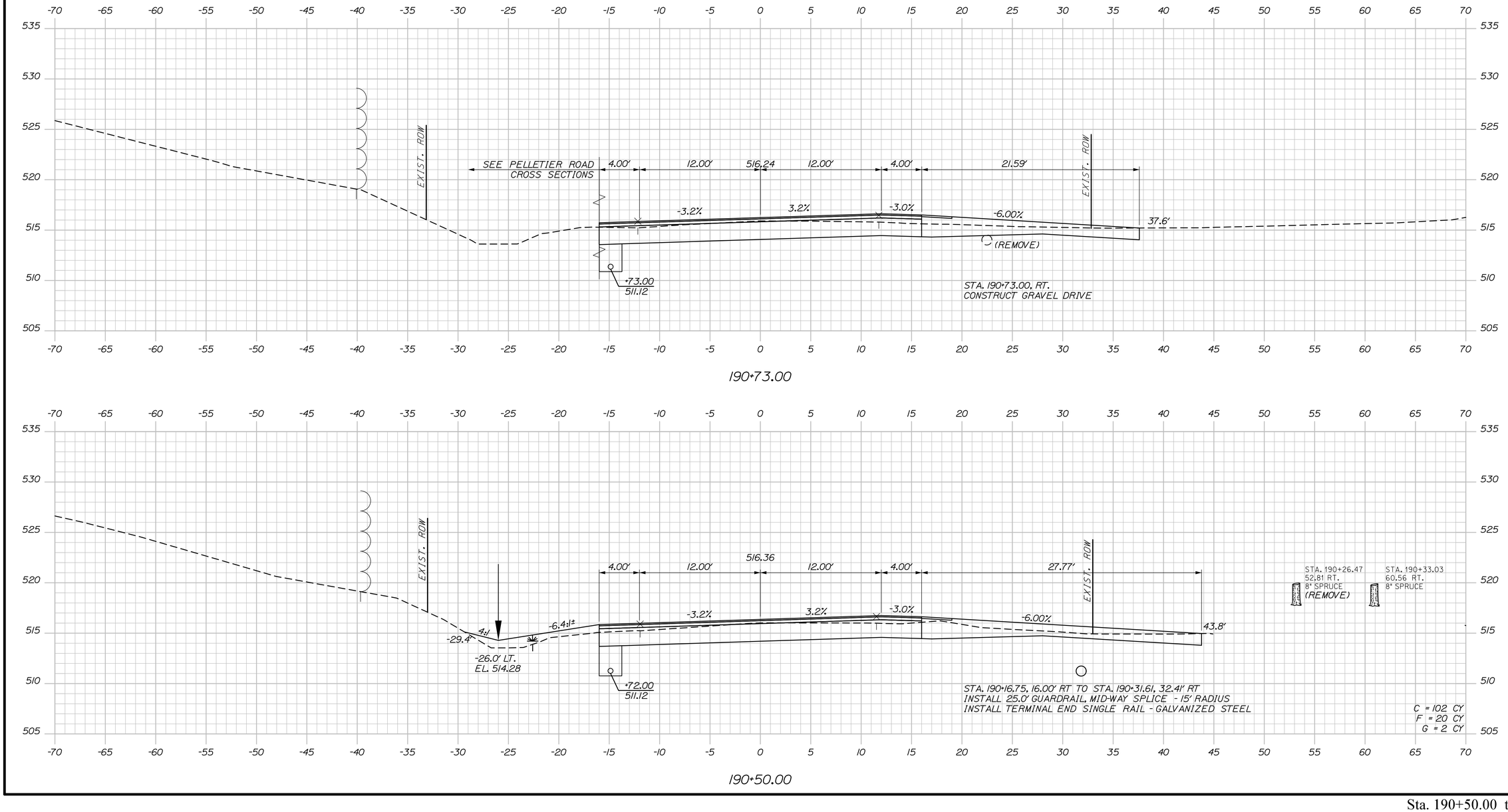

Username:

Division:

Date:9/2/2026

Filename: Xsect_3_158+50-251+50.dgn

STATE OF MAINE
DEPARTMENT OF TRANSPORTATION

STP-2265(700)

WIN
022657.00

HIGHWAY PLANS

PROJ. MANAGER	R. Soucy
DESIGN-DETAILED	A. Sweet
CHECKED-REVIEWED	L. Zacchini
DESIGN2-DETAILED2	
DESIGN3-DETAILED3	
REVISIONS 1	
REVISIONS 2	
REVISIONS 3	
REVISIONS 4	
FIELD CHANGES	

BY	DATE
K. Purnomo	06\26
R. Hanf	06\26

SIGNATURE

P.E. NUMBER

DATE

MADAWASKA-FRENCHVILLE
U.S. ROUTE 1

CROSS SECTIONS

SHEET NUMBER

255

OF 517

Sta. 190+50.00 to Sta. 190+73.00

Filename: Xsect_3_158+50-251+50.dgn Division: Username: Date:9/2/2026

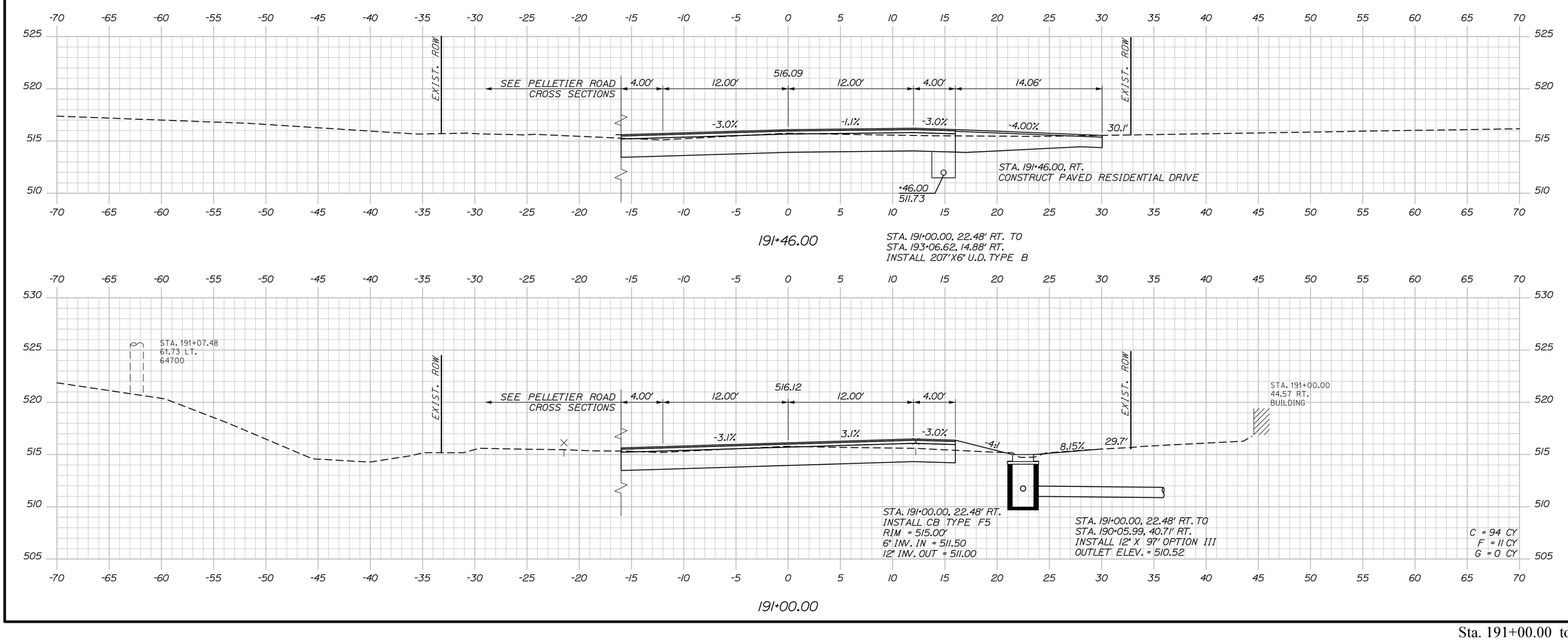

STATE OF MAINE
DEPARTMENT OF TRANSPORTATION

STP-2265(700)

WIN
022657.00

HIGHWAY PLANS

	BY	DATE
PROJ. MANAGER	R. Soucy	
DESIGN-DETAILED	A. Sweet	06\26
CHECKED-REVIEWED	L. Zacchini	06\26
DESIGN2-DETAILED2		
DESIGN3-DETAILED3		
REVISIONS 1		
REVISIONS 2		
REVISIONS 3		
REVISIONS 4		
FIELD CHANGES		

SIGNATURE

P.E. NUMBER

DATE

MADAWASKA-FRENCHVILLE
U.S. ROUTE 1

CROSS SECTIONS

SHEET NUMBER

256

OF 517

Sta. 191+00.00 to Sta. 191+46.00

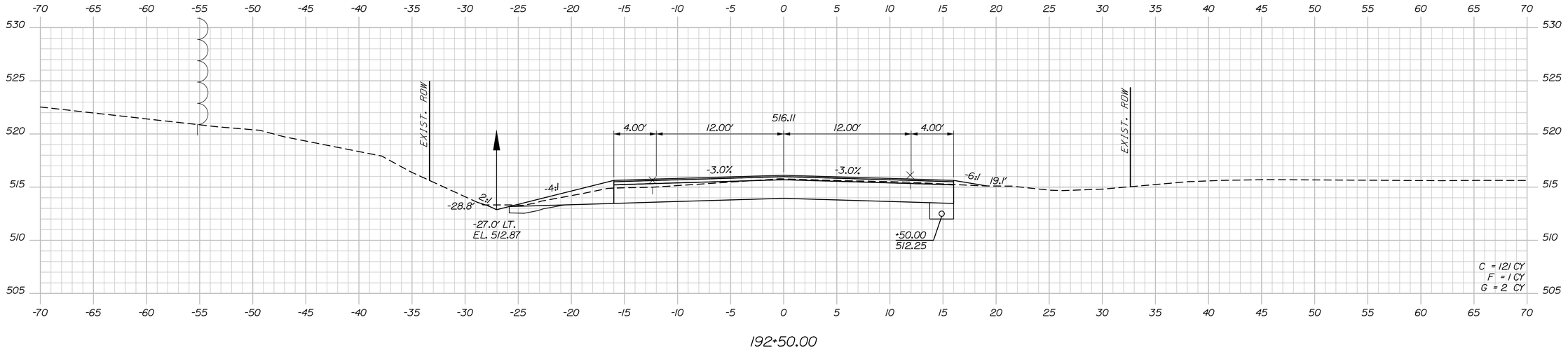

192+50.00

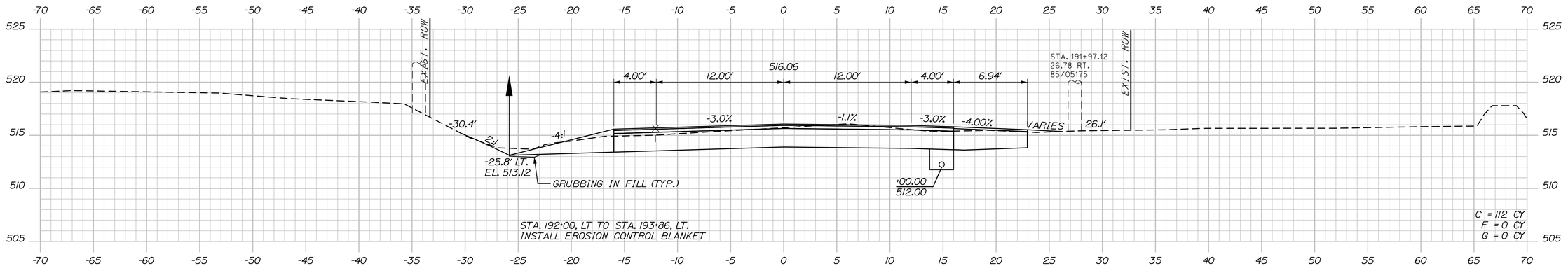

192+00.00

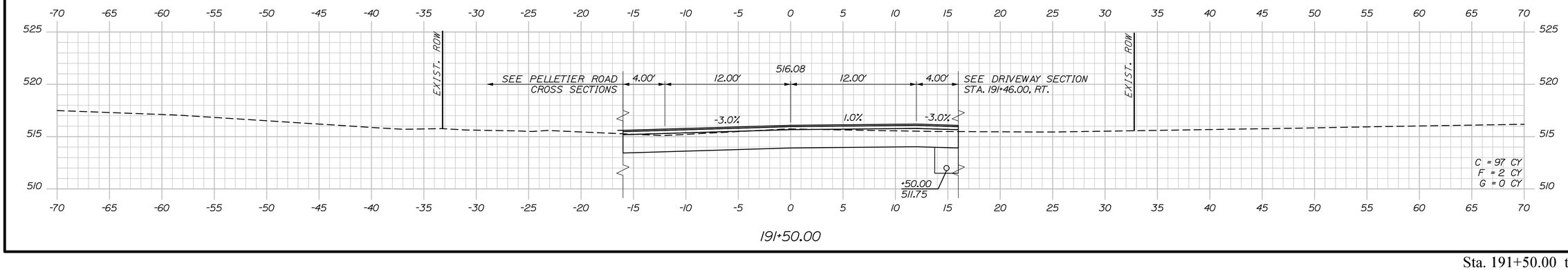

191+50.00

STATE OF MAINE
DEPARTMENT OF TRANSPORTATION

STP-2265(700)

WIN 022657.00

HIGHWAY PLANS

PROJ. MANAGER	R. Savoy		
DESIGN-DETAILED	A. Sweet	K. Purnomo	06\26
CHECKED-REVIEWED	L. Zacchini	R. Hanf	06\26
DESIGN2-DETAILED2			
DESIGN3-DETAILED3			
REVISIONS 1			
REVISIONS 2			
REVISIONS 3			
REVISIONS 4			
FIELD CHANGES			

SIGNATURE

P.E. NUMBER

DATE

MADAWASKA-FRENCHVILLE
U.S. ROUTE 1

CROSS SECTIONS

SHEET NUMBER

257

OF 517

Date:9/2/2026 Username: Division: Filename: Xsect_3_158+50-251+50.dgn

Sta. 191+50.00 to Sta. 192+50.00

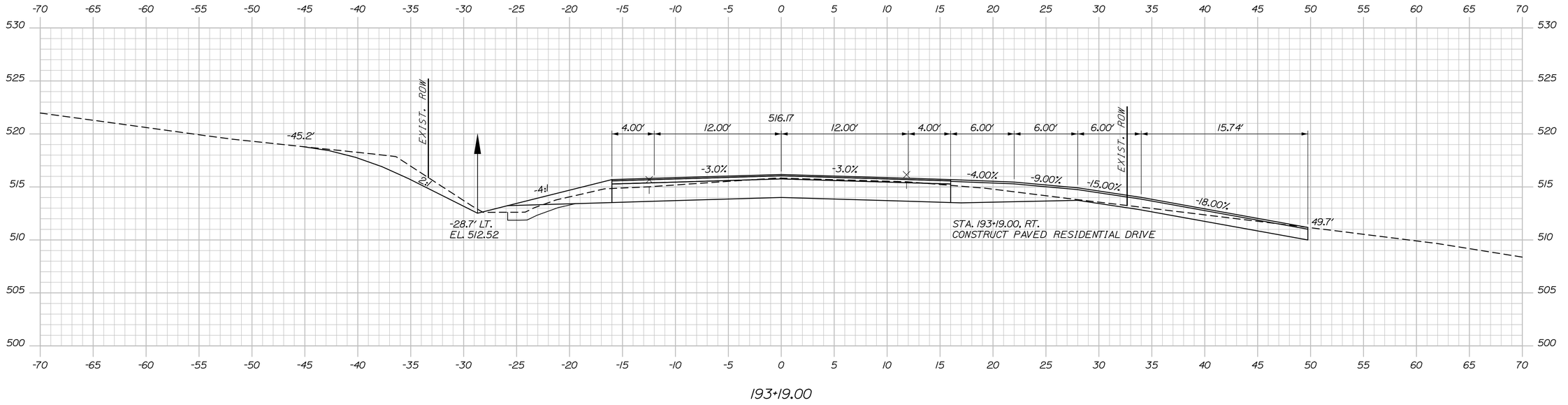

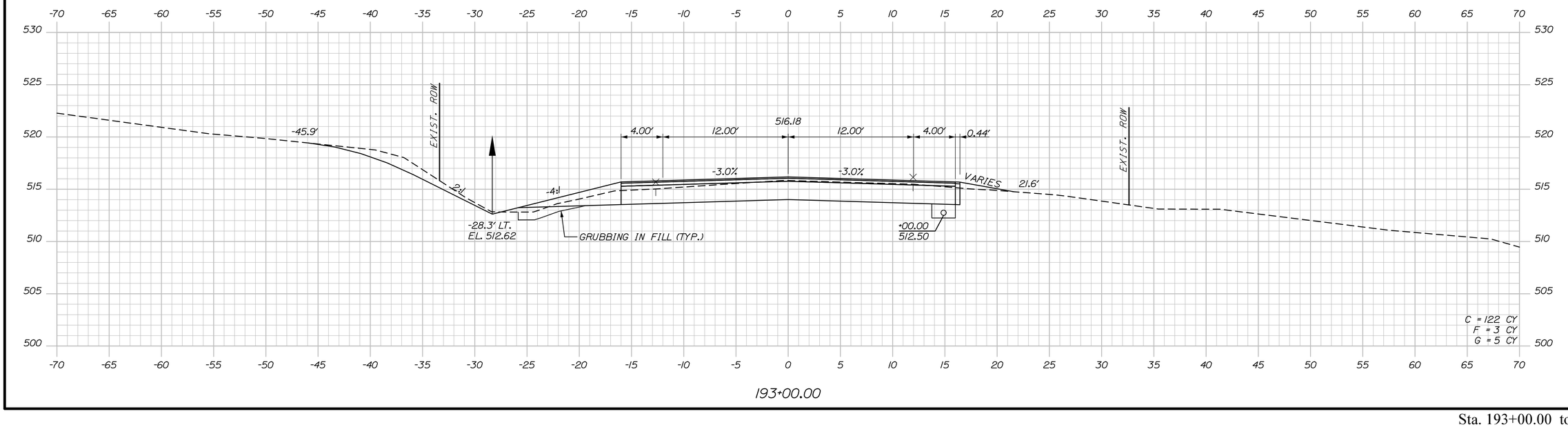

Sta. 193+00.00 to Sta. 193+19.00

STATE OF MAINE
DEPARTMENT OF TRANSPORTATION

STP-2265(700)

WIN
022657.00

HIGHWAY PLANS

PROJ. MANAGER	R. Soucy		
DESIGN-DETAILED	A. Sweet	K. Purnomo	06\26
CHECKED-REVIEWED	L. Zacchini	R. Hanf	06\26
DESIGN2-DETAILED2			
DESIGN3-DETAILED3			
REVISIONS 1			
REVISIONS 2			
REVISIONS 3			
REVISIONS 4			
FIELD CHANGES			

SIGNATURE

P.E. NUMBER

DATE

MADAWASKA-FRENCHVILLE
U.S. ROUTE 1

CROSS SECTIONS

SHEET NUMBER

258

OF 517

Date:9/2/2026

Username:

Division:

Filename: Xsect_3_158+50-251+50.dgn

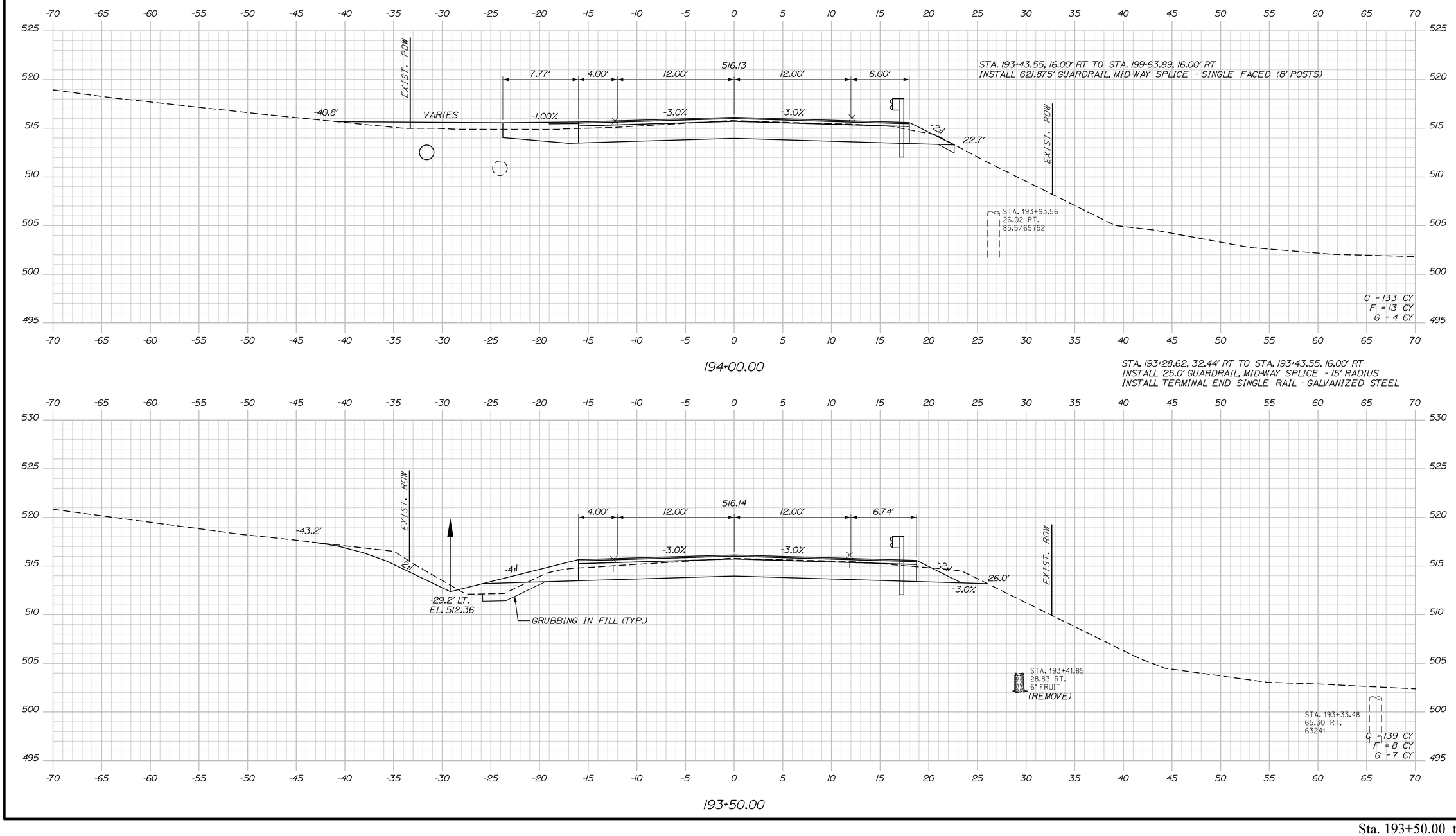

STATE OF MAINE
DEPARTMENT OF TRANSPORTATION

STP-2265(700)

WIN
022657.00

HIGHWAY PLANS

PROJ. MANAGER	R. Soucy		
DESIGN-DETAILED	A. Sweet	K. Purnomo	06\26
CHECKED-REVIEWED	L. Zacchini	R. Hanf	06\26
DESIGN2-DETAILED2			
DESIGN3-DETAILED3			
REVISIONS 1			
REVISIONS 2			
REVISIONS 3			
REVISIONS 4			
FIELD CHANGES			

SIGNATURE

P.E. NUMBER

DATE

MADAWASKA-FRENCHVILLE
U.S. ROUTE 1

CROSS SECTIONS

SHEET NUMBER

259

OF 517

Sta. 193+50.00 to Sta. 194+00.00

Date:9/2/2026

Username:

Division:

Filename: Xsect_3_158+50-251+50.dgn

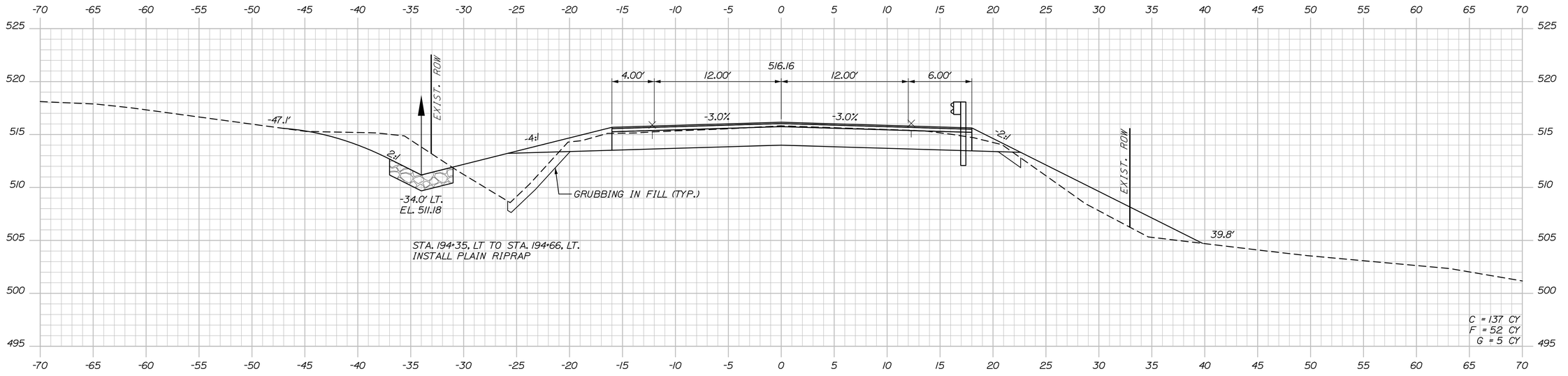

194+50.00

STA. 194+53.00
NR: APPROX. ELEV. 488.5
HB-FRE-207

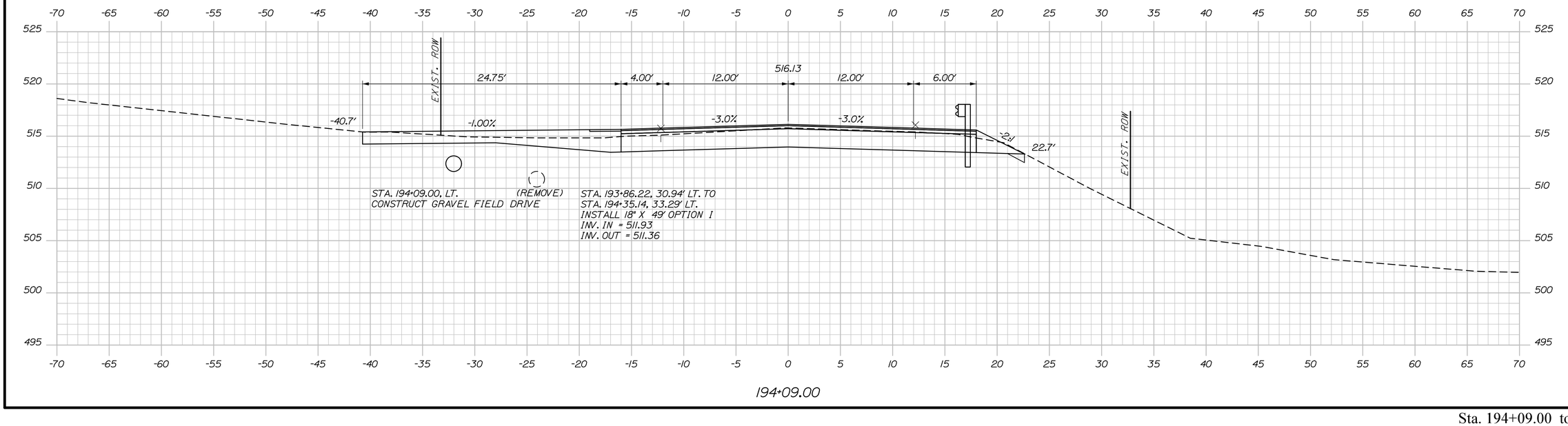

194+09.00

Sta. 194+09.00 to Sta. 194+50.00

STATE OF MAINE
DEPARTMENT OF TRANSPORTATION

STP-2265(700)

WIN
022657.00

HIGHWAY PLANS

PROJ. MANAGER	R. Soucy		
DESIGN-DETAILED	A. Sweet	K. Purnomo	06\26
CHECKED-REVIEWED	L. Zacchini	R. Hanf	06\26
DESIGN2-DETAILED2			
DESIGN3-DETAILED3			
REVISIONS 1			
REVISIONS 2			
REVISIONS 3			
REVISIONS 4			
FIELD CHANGES			

SIGNATURE

P.E. NUMBER

DATE

MADAWASKA-FRENCHVILLE
U.S. ROUTE 1

CROSS SECTIONS

SHEET NUMBER

260

OF 517

Date:9/2/2026

Username:

Division:

Filename: Xsect_3_158+50-251+50.dgn

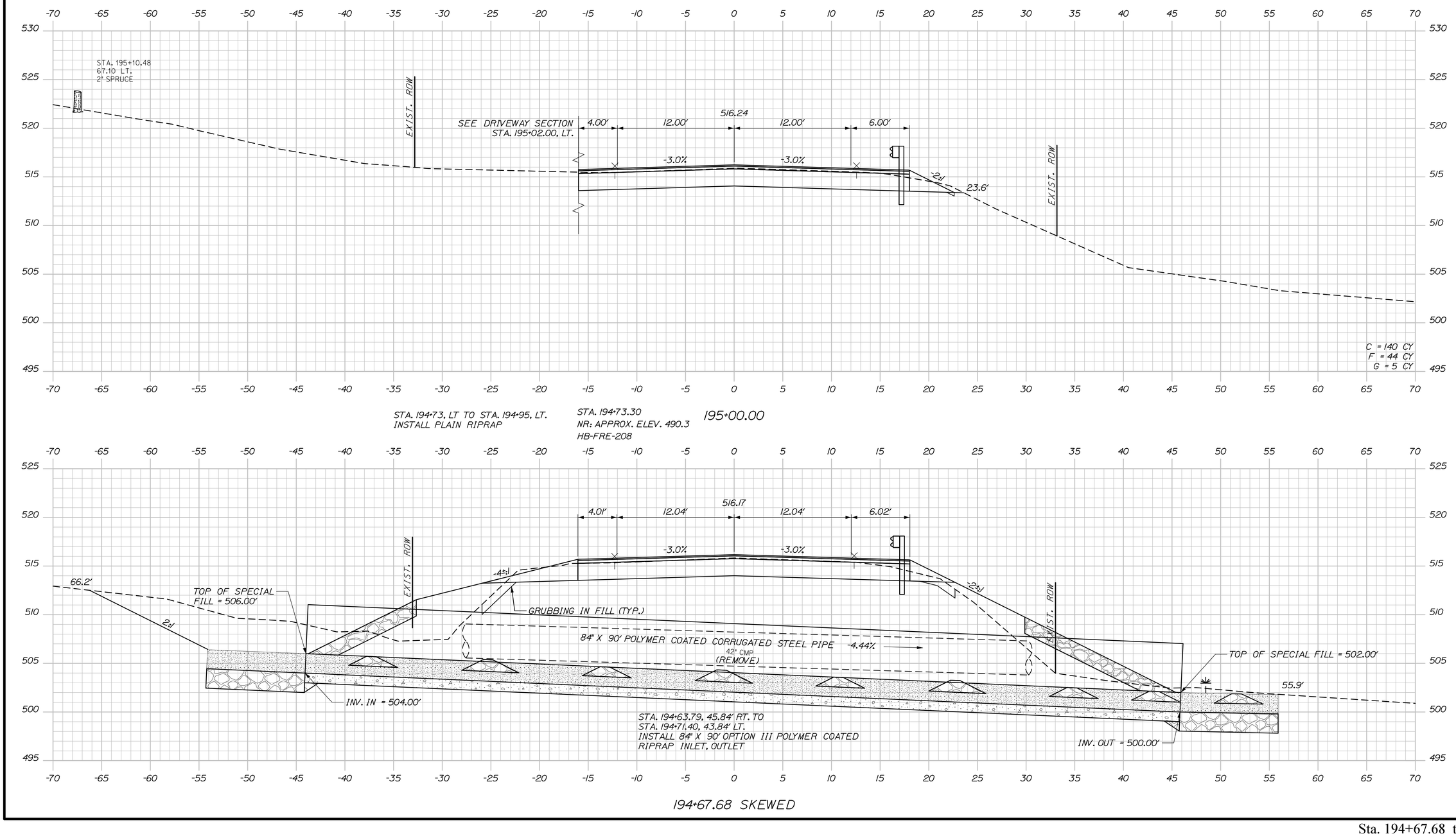

STATE OF MAINE
DEPARTMENT OF TRANSPORTATION

STP-2265(700)

WIN
022657.00

HIGHWAY PLANS

		BY	DATE
PROJ. MANAGER	R. Soucy		
DESIGN-DETAILED	A. Sweet	K. Purnomo	06\26
CHECKED-REVIEWED	L. Zacchini	R. Hanf	06\26
DESIGN2-DETAILED2			
DESIGN3-DETAILED3			
REVISIONS 1			
REVISIONS 2			
REVISIONS 3			
REVISIONS 4			
FIELD CHANGES			

SIGNATURE

P.E. NUMBER

DATE

MADAWASKA-FRENCHVILLE
U.S. ROUTE 1

CROSS SECTIONS

SHEET NUMBER

261

OF 517

Date:9/2/2026

Username:

Division:

Filename: Xsect_3_158+50-251+50.dgn

Sta. 194+67.68 to Sta. 195+00.00

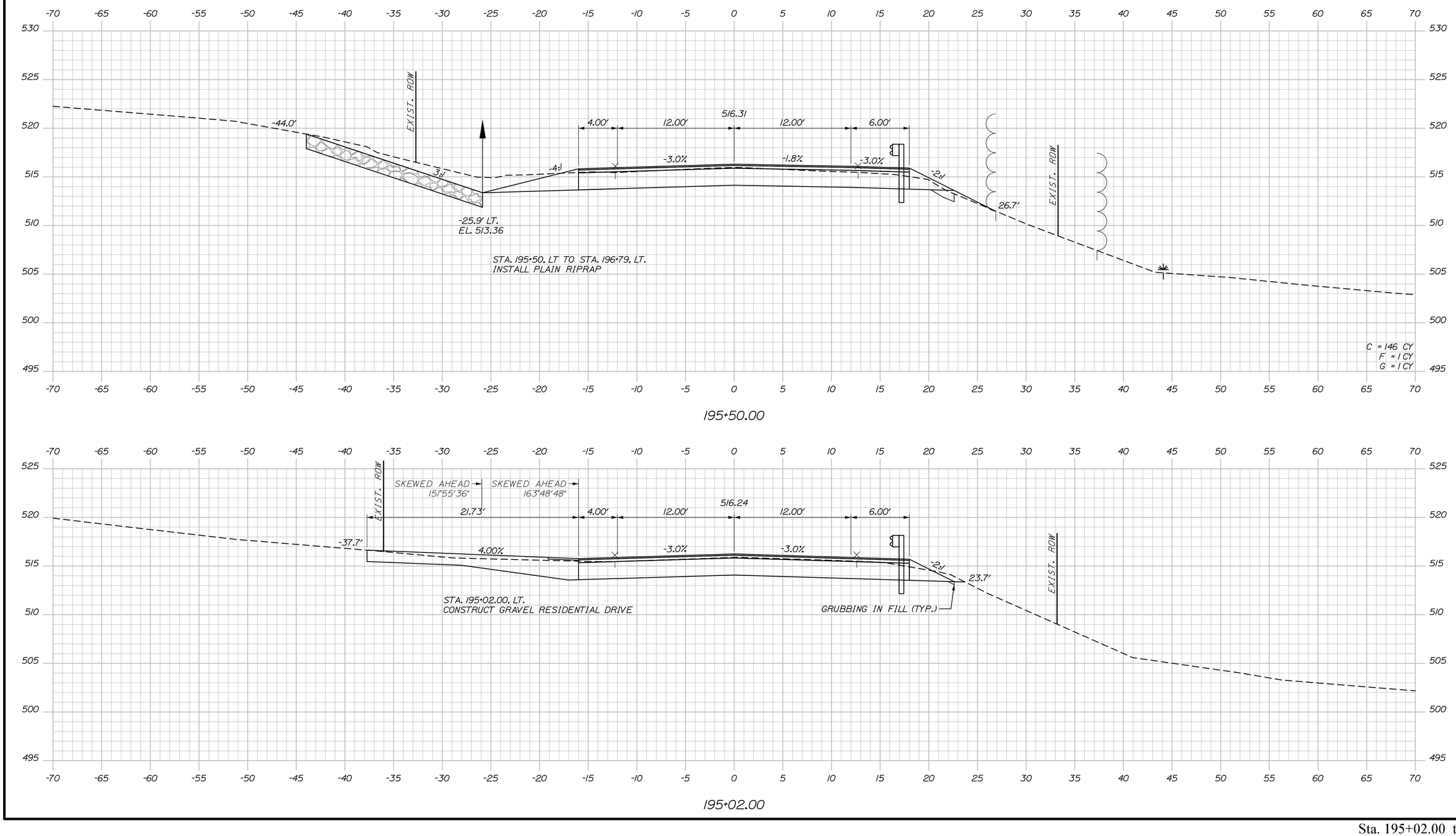

Sta. 195+02.00 to Sta. 195+50.00

STATE OF MAINE
DEPARTMENT OF TRANSPORTATION

STP-2265(700)

WIN
022657.00

HIGHWAY PLANS

PROJ. MANAGER	R. Soucy		
DESIGN-DETAILED	A. Sweet	K. Purnomo	06\26
CHECKED-REVIEWED	L. Zacchini	R. Hanf	06\26
DESIGN2-DETAILED2			
DESIGN3-DETAILED3			
REVISIONS 1			
REVISIONS 2			
REVISIONS 3			
REVISIONS 4			
FIELD CHANGES			

SIGNATURE

P.E. NUMBER

DATE

MADAWASKA-FRENCHVILLE
U.S. ROUTE 1

CROSS SECTIONS

SHEET NUMBER

262

OF 517

Date:9/2/2026

Username:

Division:

Filename: Xsect_3_158+50-251+50.dgn

STA. 196+79, LT TO STA. 196+92, LT.
INSTALL PLAIN RIPRAP

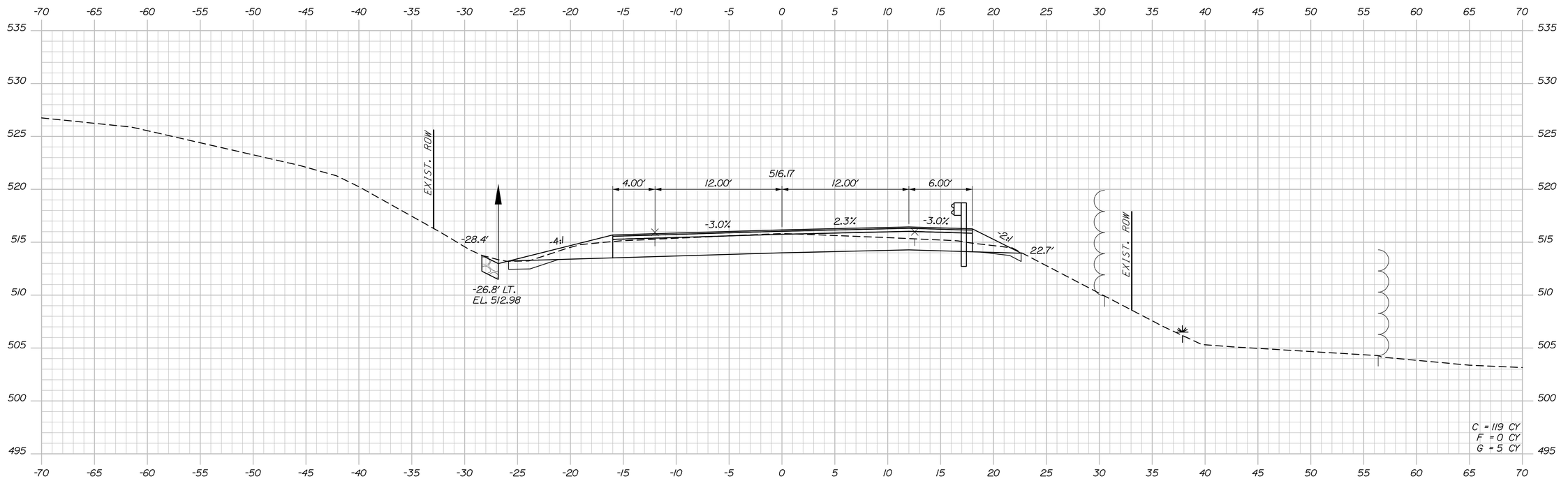

196+50.00

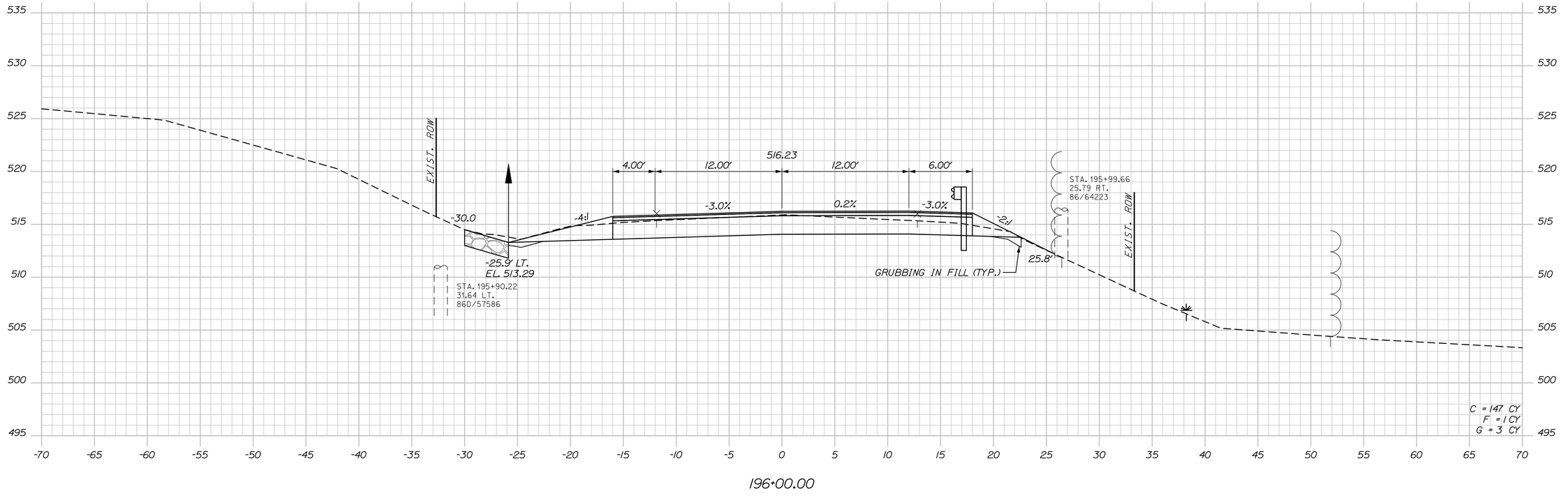

196+00.00

STATE OF MAINE
DEPARTMENT OF TRANSPORTATION

STP-2265(700)

WIN
022657.00

HIGHWAY PLANS

		BY	DATE
PROJ. MANAGER	R. Soucy		
DESIGN-DETAILED	A. Sweet	K. Purnomo	06\26
CHECKED-REVIEWED	L. Zacchini	R. Hanf	06\26
DESIGN2-DETAILED2			
DESIGN3-DETAILED3			
REVISIONS 1			
REVISIONS 2			
REVISIONS 3			
REVISIONS 4			
FIELD CHANGES			

SIGNATURE

P.E. NUMBER

DATE

MADAWASKA-FRENCHVILLE
U.S. ROUTE 1

CROSS SECTIONS

SHEET NUMBER

263

OF 517

Sta. 196+00.00 to Sta. 196+50.00

Date:9/2/2026

Username:

Division:

Filename: Xsect_3_158+50-251+50.dgn

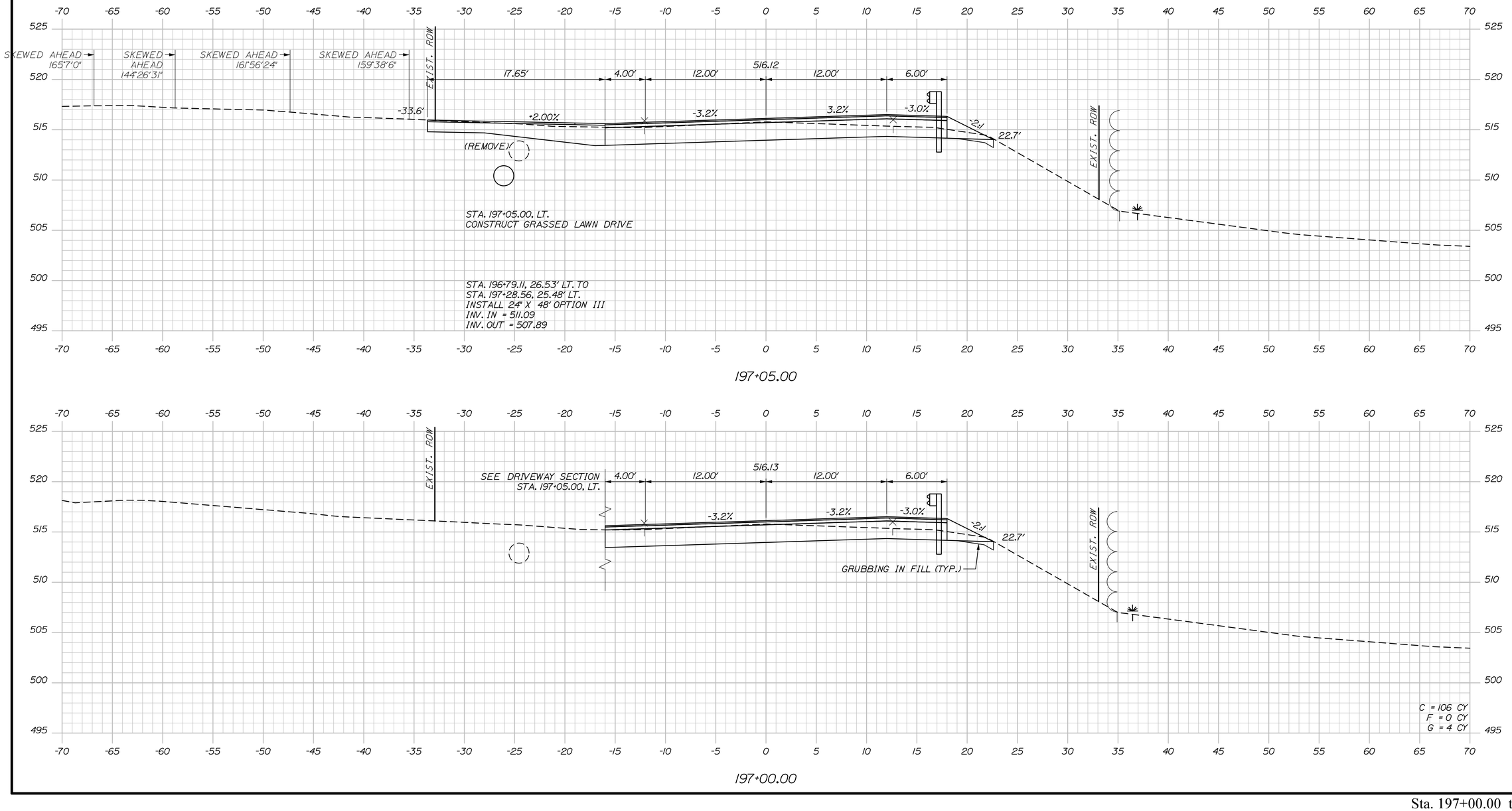

Sta. 197+00.00 to Sta. 197+05.00

STATE OF MAINE
DEPARTMENT OF TRANSPORTATION

STP-2265(700)

WIN
022657.00

HIGHWAY PLANS

	BY	DATE
PROJ. MANAGER	R. Soucy	
DESIGN-DETAILED	A. Sweet	06\26
CHECKED-REVIEWED	L. Zacchini	06\26
DESIGN2-DETAILED2	R. Hanf	
DESIGN3-DETAILED3	K. Purnomo	
REVISIONS 1		
REVISIONS 2		
REVISIONS 3		
REVISIONS 4		
FIELD CHANGES		

SIGNATURE

P.E. NUMBER

DATE

MADAWASKA-FRENCHVILLE
U.S. ROUTE 1

CROSS SECTIONS

SHEET NUMBER

264

OF 517

Date:9/2/2026

Username:

Division:

Filename: Xsect_3_158+50-251+50.dgn

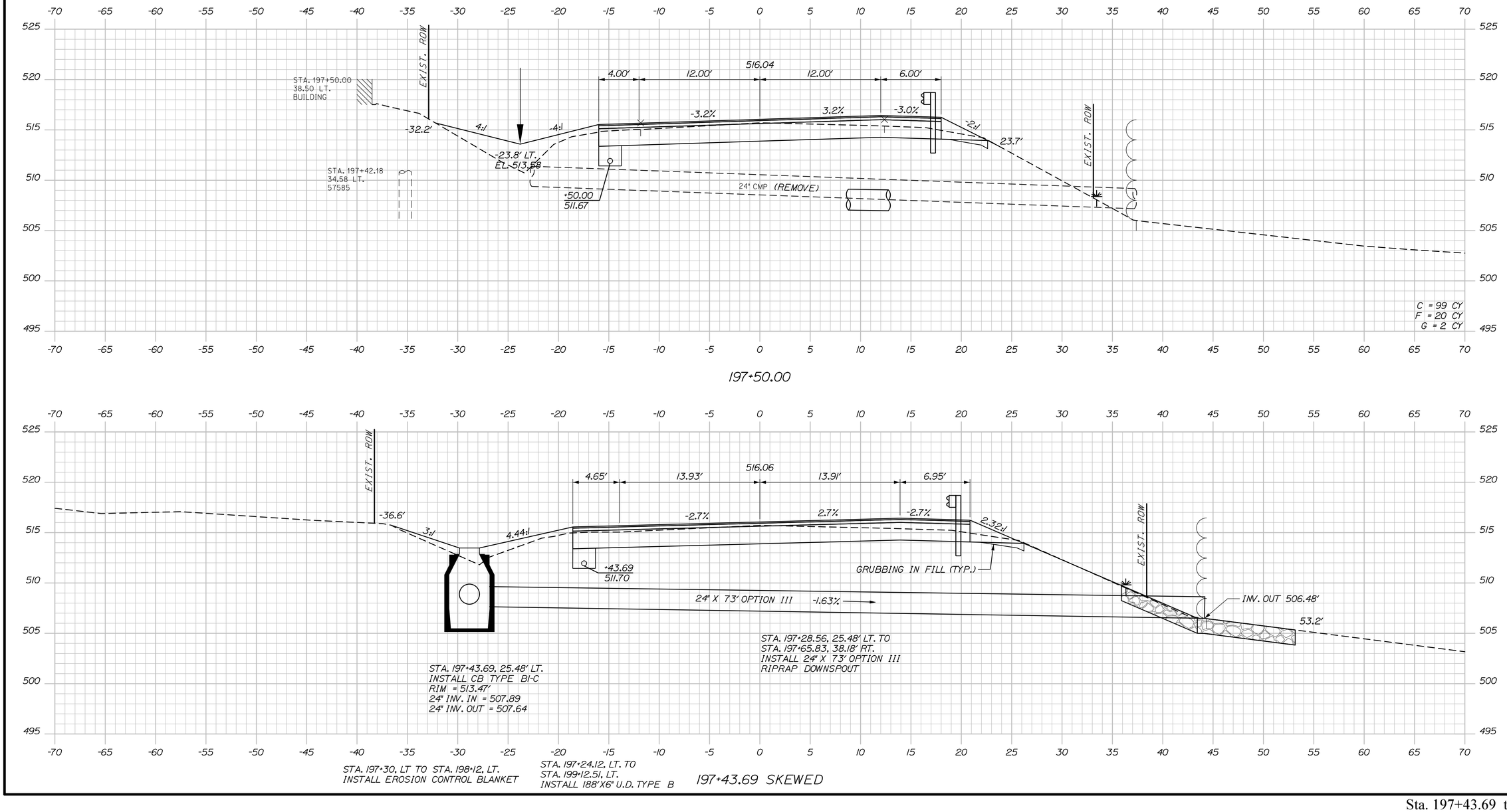

STATE OF MAINE
DEPARTMENT OF TRANSPORTATION

STP-2265(700)

WIN
022657.00

HIGHWAY PLANS

PROJ. MANAGER	R. Soucy		
DESIGN-DETAILED	A. Sweet	K. Purnomo	06\26
CHECKED-REVIEWED	L. Zacchini	R. Hanf	06\26
DESIGN2-DETAILED2			
DESIGN3-DETAILED3			
REVISIONS 1			
REVISIONS 2			
REVISIONS 3			
REVISIONS 4			
FIELD CHANGES			

SIGNATURE

P.E. NUMBER

DATE

MADAWASKA-FRENCHVILLE
U.S. ROUTE 1

CROSS SECTIONS

SHEET NUMBER

265

OF 517

Sta. 197+43.69 to Sta. 197+50.00

Date:9/2/2026

Username:

Division:

Filename: Xsect_3_158+50-251+50.dgn

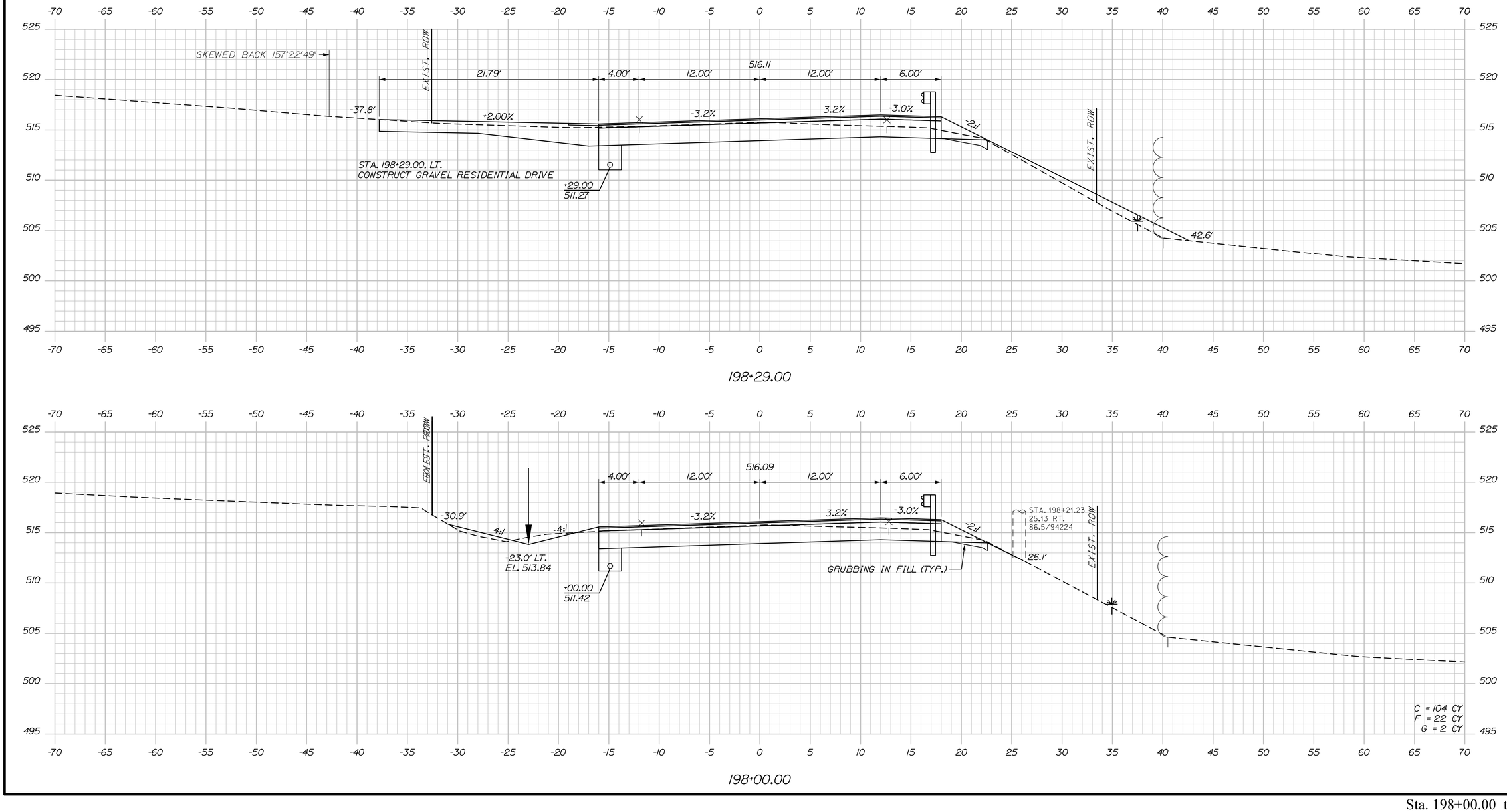

Sta. 198+00.00 to Sta. 198+29.00

STATE OF MAINE
DEPARTMENT OF TRANSPORTATION

STP-2265(700)

WIN
022657.00

HIGHWAY PLANS

R. Soucy			
PROJ. MANAGER			
DESIGN-DETAILED	A. Sweet	K. Purnomo	06\26
CHECKED-REVIEWED	L. Zacchini	R. Hanf	06\26
DESIGN2-DETAILED2			
DESIGN3-DETAILED3			
REVISIONS 1			
REVISIONS 2			
REVISIONS 3			
REVISIONS 4			
FIELD CHANGES			

SIGNATURE

P.E. NUMBER

DATE

MADAWASKA-FRENCHVILLE
U.S. ROUTE 1

CROSS SECTIONS

SHEET NUMBER

266

OF 517

Date:9/2/2026

Username:

Division:

Filename: Xsect_3_158+50-251+50.dgn

STA. 199+12.51, 14.88' LT. TO
STA. 199+26.95, 29.39' LT.
OUTLET 6" U.D. WITH 45° ELBOW AND 21'X6" U.D. TYPE B
INV. OUT = 510.75

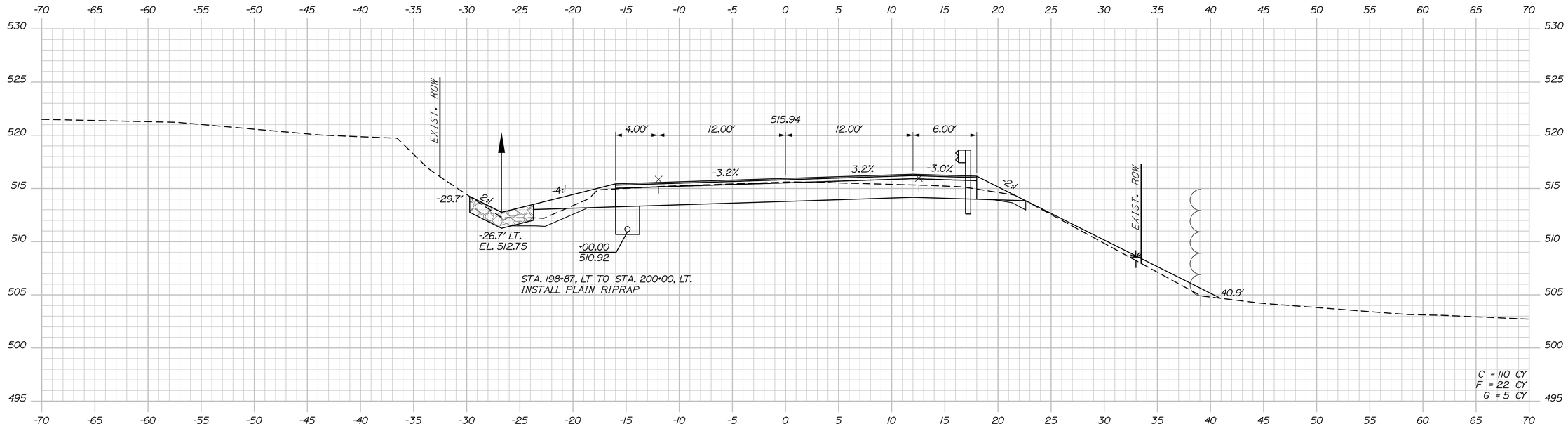

199+00.00

STA. 198+87, LT TO STA. 200+00, LT.
INSTALL PLAIN RIPRAP

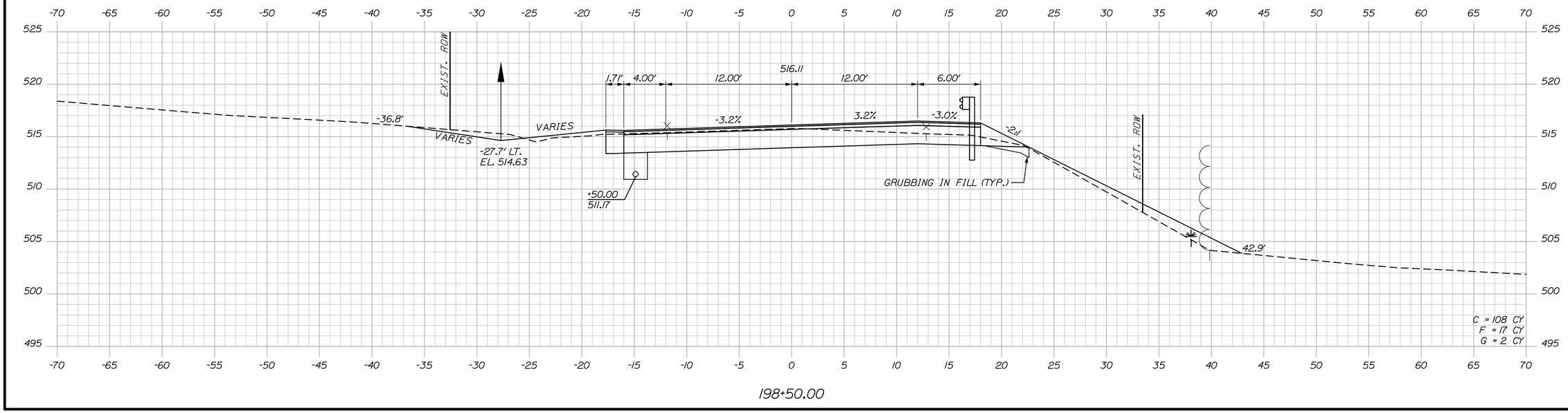

198+50.00

STATE OF MAINE
DEPARTMENT OF TRANSPORTATION

STP-2265(700)

WIN
022657.00

HIGHWAY PLANS

PROJ. MANAGER	R. Soucy		
DESIGN-DETAILED	A. Sweet	K. Purnomo	06\26
CHECKED-REVIEWED	L. Zacchini	R. Hanf	06\26
DESIGN2-DETAILED2			
DESIGN3-DETAILED3			
REVISIONS 1			
REVISIONS 2			
REVISIONS 3			
REVISIONS 4			
FIELD CHANGES			

SIGNATURE

P.E. NUMBER

DATE

MADAWASKA-FRENCHVILLE
U.S. ROUTE 1

CROSS SECTIONS

SHEET NUMBER

267

OF 517

Sta. 198+50.00 to Sta. 199+00.00

Date:9/2/2026

Username:

Division:

Filename: Xsect_3_158+50-251+50.dgn

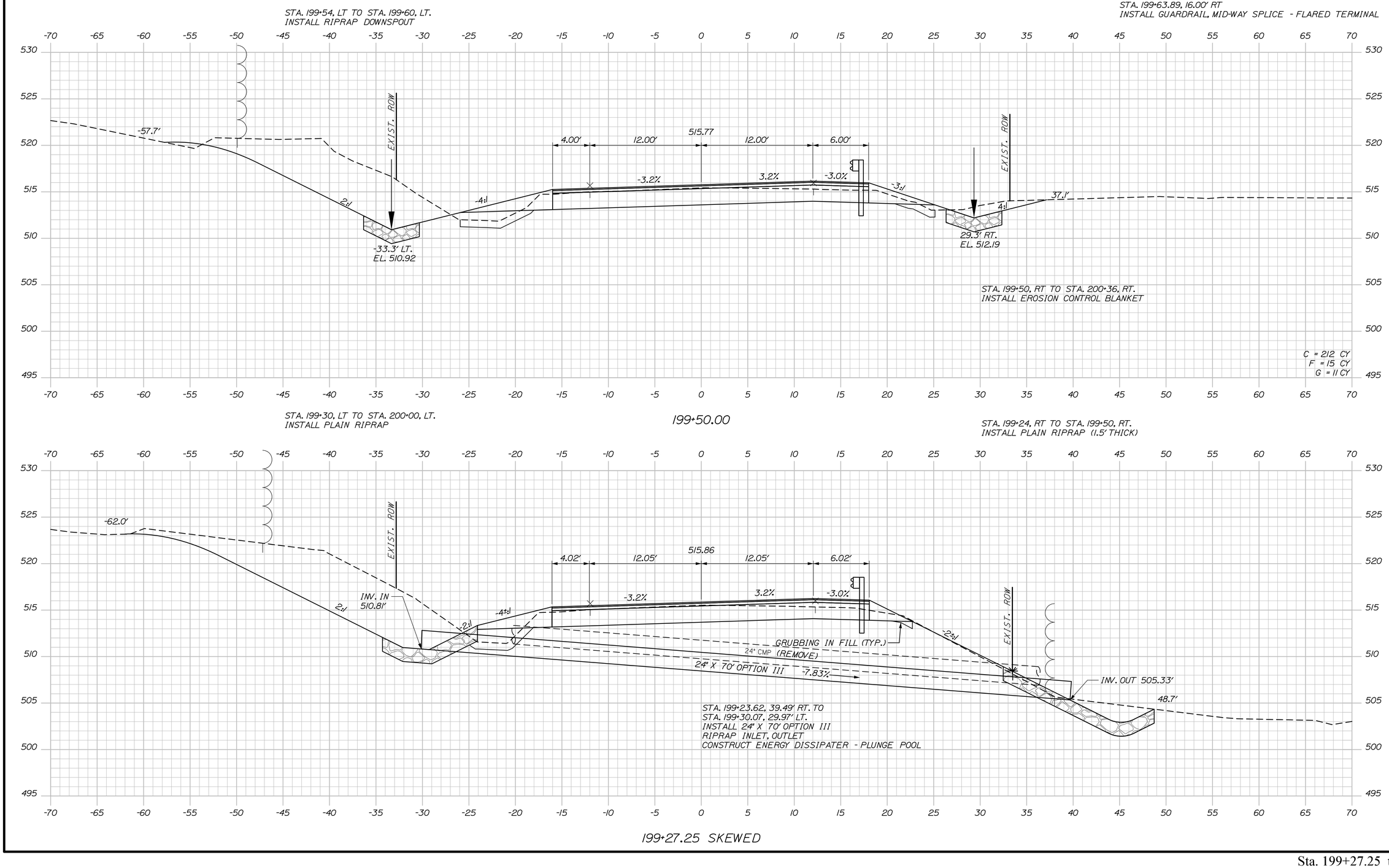

STATE OF MAINE
DEPARTMENT OF TRANSPORTATION

STP-2265(700)

WIN
022657.00

HIGHWAY PLANS

SIGNATURE

P.E. NUMBER

DATE

	BY	DATE
R. Searcy		
PROJ. MANAGER	A. Sweet	06\26
DESIGN-DETAILED	K. Purnomo	06\26
CHECKED-REVIEWED	L. Zacchini	
DESIGN2-DETAILED2	R. Hanf	
DESIGN3-DETAILED3		
REVISIONS 1		
REVISIONS 2		
REVISIONS 3		
REVISIONS 4		
FIELD CHANGES		

MADAWASKA-FRENCHVILLE
U.S. ROUTE 1

CROSS SECTIONS

SHEET NUMBER

268

OF 517

Date:9/2/2026

Username:

Division:

Filename: Xsect_3_158+50-251+50.dgn

Sta. 199+27.25 to Sta. 199+50.00

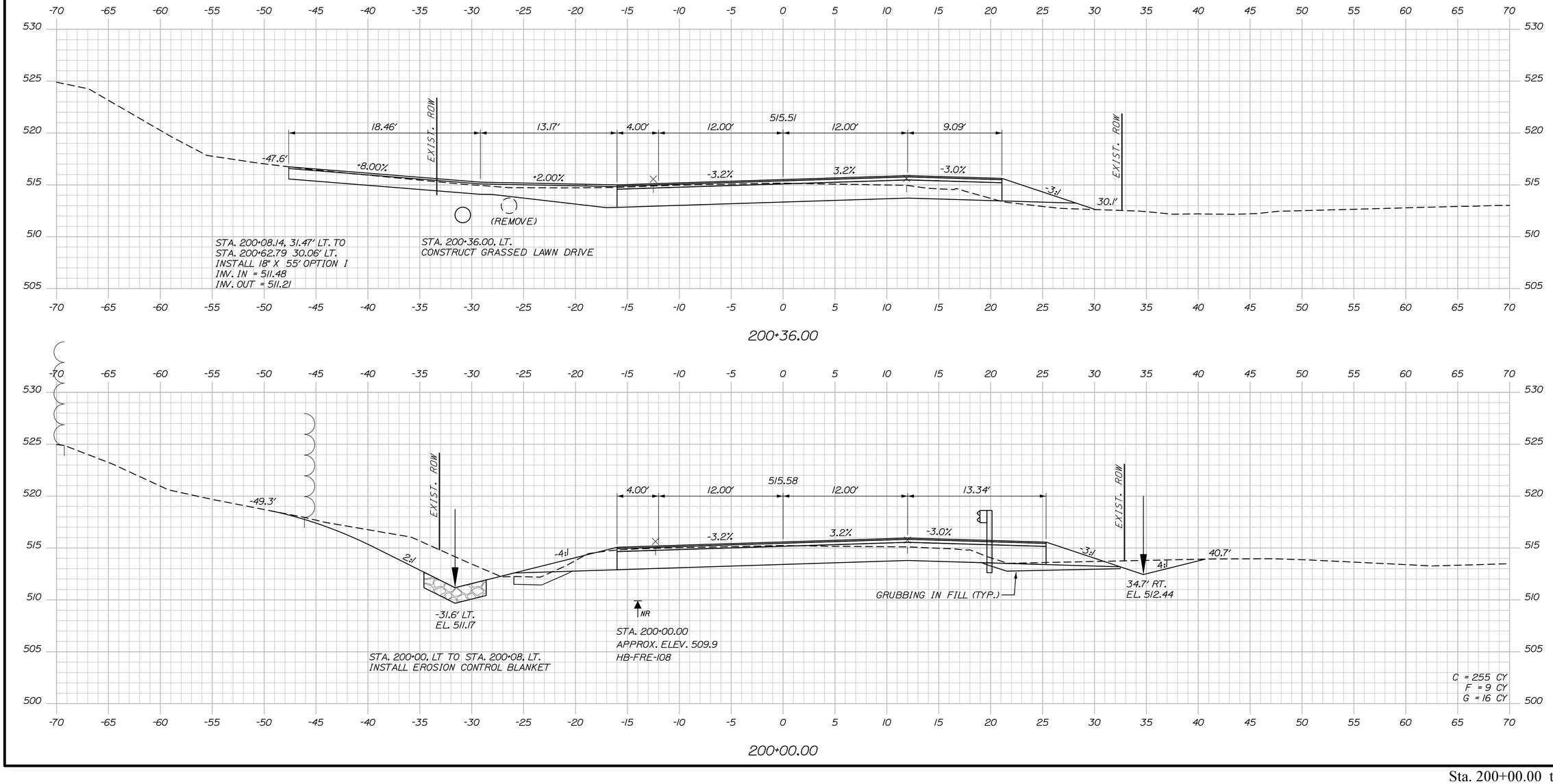

STATE OF MAINE
DEPARTMENT OF TRANSPORTATION

STP-2265(700)

WIN
022657.00

HIGHWAY PLANS

	BY	DATE
R. Soucy		
PROJ. MANAGER		
DESIGN-DETAILED	A. Sweet	06\26
CHECKED-REVIEWED	L. Zacchini	06\26
DESIGN2-DETAILED2		
DESIGN3-DETAILED3		
REVISIONS 1		
REVISIONS 2		
REVISIONS 3		
REVISIONS 4		
FIELD CHANGES		

SIGNATURE

P.E. NUMBER

DATE

MADAWASKA-FRENCHVILLE
U.S. ROUTE 1

CROSS SECTIONS

SHEET NUMBER

269

OF 517

Sta. 200+00.00 to Sta. 200+36.00

Date:9/2/2026
Username:
Division:
Filename: Xsect_3_158+50-251+50.dgn

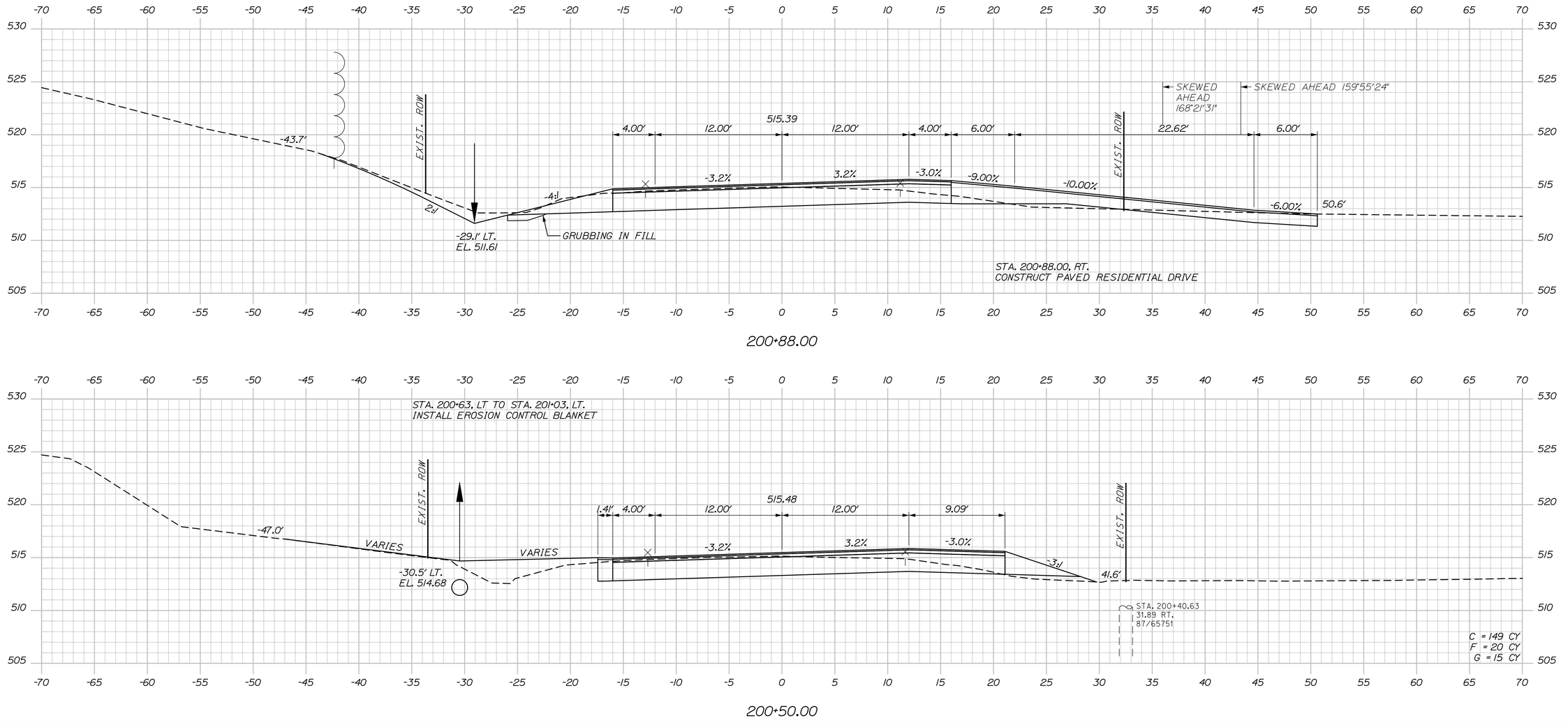

Sta. 200+50.00 to Sta. 200+88.00

STATE OF MAINE
DEPARTMENT OF TRANSPORTATION

STP-2265(700)

WIN
022657.00

HIGHWAY PLANS

PROJ. MANAGER	R. Soucy	BY	DATE
DESIGN-DETAILED	A. Sweet	K. Purnomo	06\26
CHECKED-REVIEWED	L. Zacchini	R. Hanf	06\26
DESIGN2-DETAILED2			
DESIGN3-DETAILED3			
REVISIONS 1			
REVISIONS 2			
REVISIONS 3			
REVISIONS 4			
FIELD CHANGES			

SIGNATURE

P.E. NUMBER

DATE

MADAWASKA-FRENCHVILLE
U.S. ROUTE 1

CROSS SECTIONS

SHEET NUMBER

270

OF 517

Filename: Xsect_3_158+50-251+50.dgn Division: Username: Date:9/2/2026

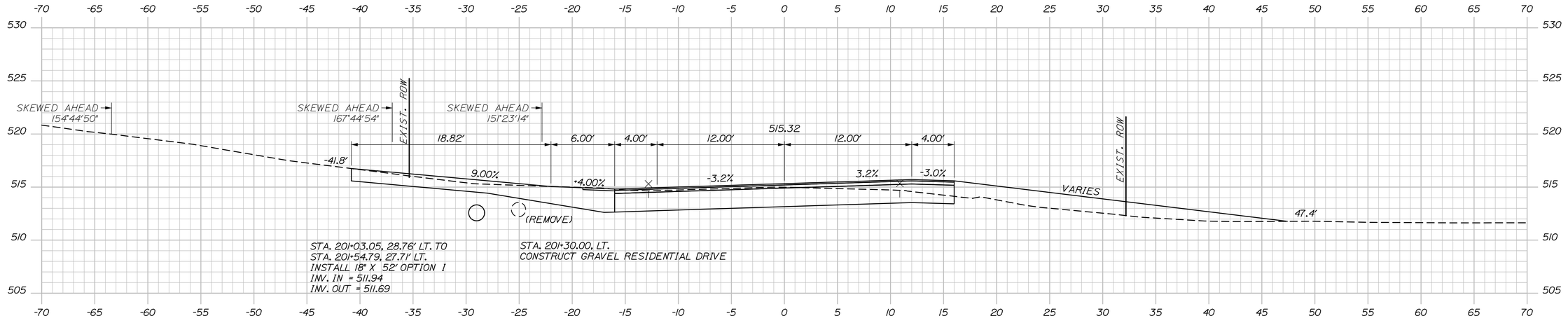

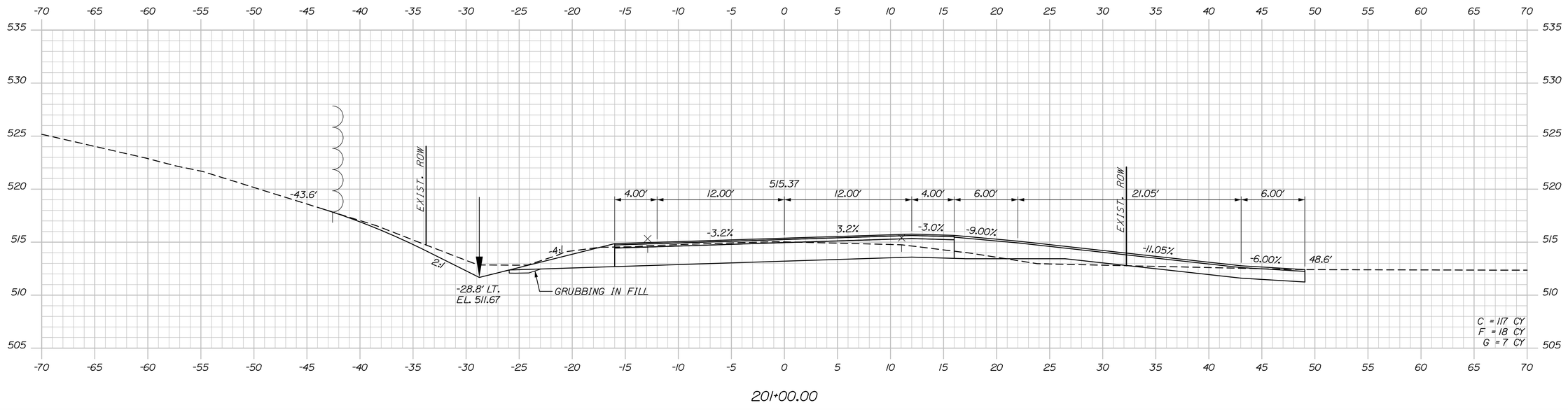

STATE OF MAINE
DEPARTMENT OF TRANSPORTATION

STP-2265(700)

WIN
022657.00

HIGHWAY PLANS

	BY	DATE
PROJ. MANAGER	R. Soucy	
DESIGN-DETAILED	A. Sweet	06\26
CHECKED-REVIEWED	L. Zacchini	06\26
DESIGN2-DETAILED2	ED2	
DESIGN3-DETAILED3	ED3	
REVISIONS 1	R. Hanf	
REVISIONS 2		
REVISIONS 3		
REVISIONS 4		
FIELD CHANGES		

SIGNATURE

P.E. NUMBER

DATE

MADAWASKA-FRENCHVILLE
U.S. ROUTE 1

CROSS SECTIONS

SHEET NUMBER

271

OF 517

Sta. 201+00.00 to Sta. 201+30.00

Date:9/2/2026

Username:

Division:

Filename: Xsect_3_158+50-251+50.dgn

Filename: Xsect_3_158+50-251+50.dgn Division: Username: Date:9/2/2026

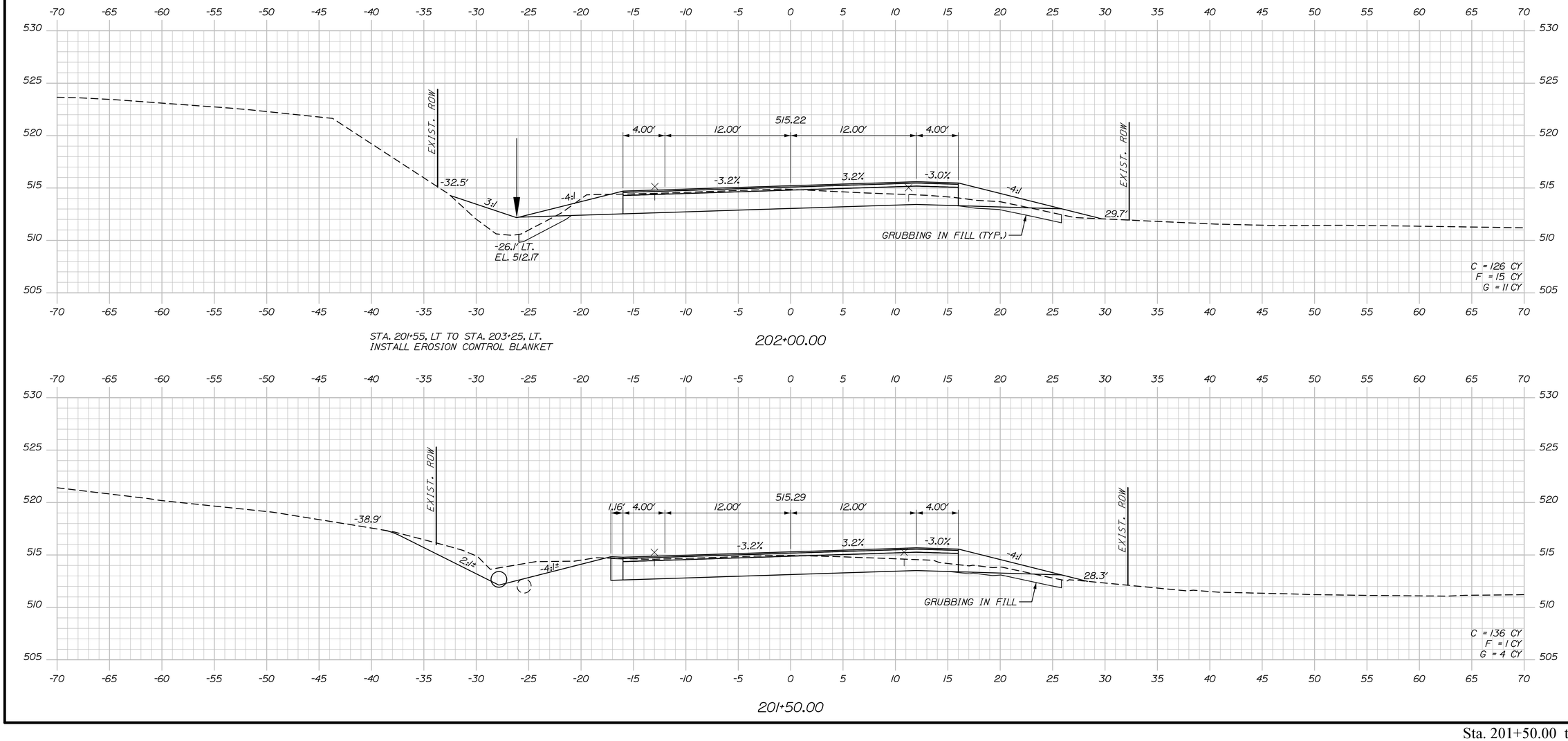

STATE OF MAINE
DEPARTMENT OF TRANSPORTATION

STP-2265(700)

WIN
022657.00

HIGHWAY PLANS

	BY	DATE
PROJ. MANAGER	R. Soucy	
DESIGN-DETAILED	A. Sweet	06\26
CHECKED-REVIEWED	L. Zacchini	06\26
DESIGN2-DETAILED2		
DESIGN3-DETAILED3		
REVISIONS 1		
REVISIONS 2		
REVISIONS 3		
REVISIONS 4		
FIELD CHANGES		

SIGNATURE

P.E. NUMBER

DATE

MADAWASKA-FRENCHVILLE
U.S. ROUTE 1

CROSS SECTIONS

SHEET NUMBER

272

OF 517

Sta. 201+50.00 to Sta. 202+00.00

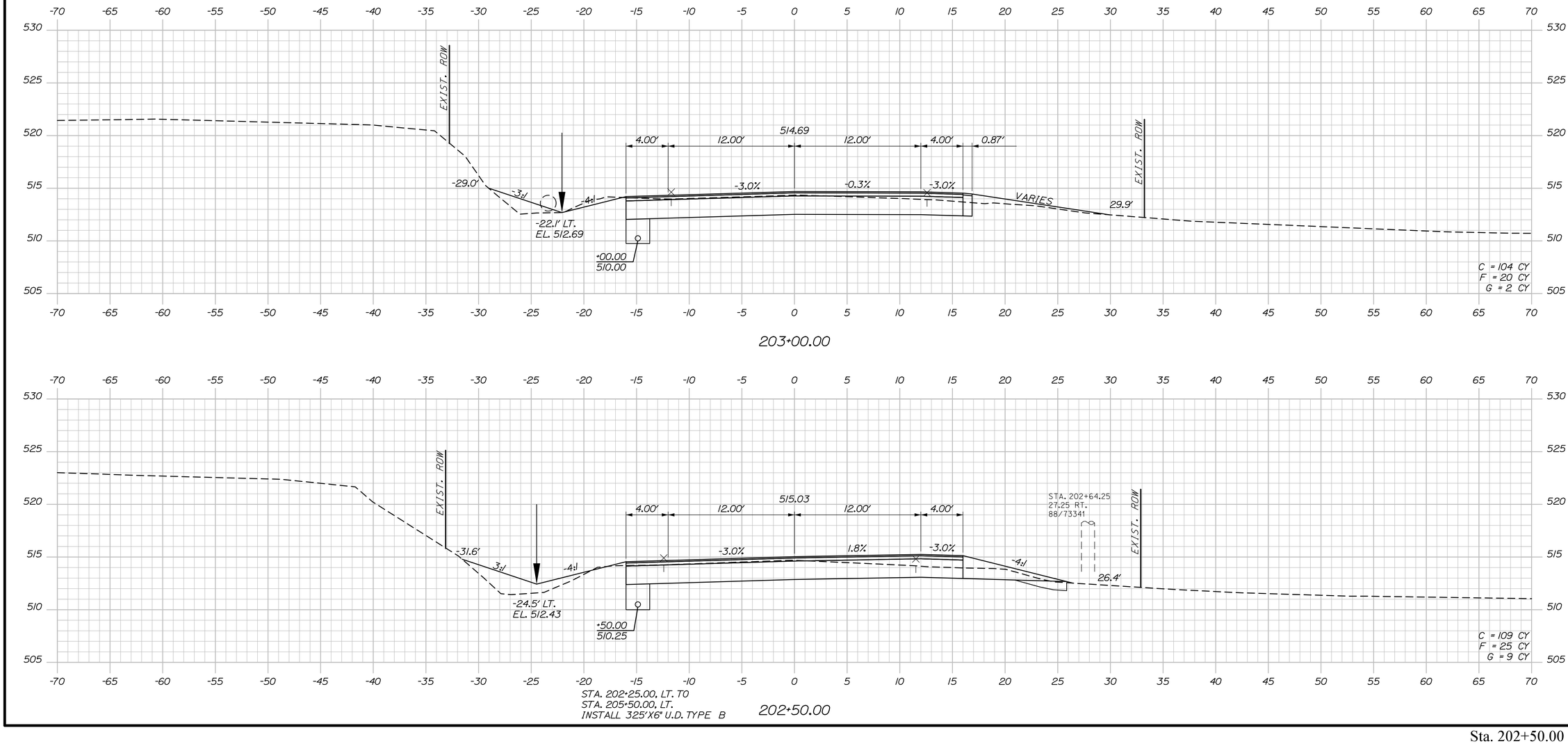

STATE OF MAINE
DEPARTMENT OF TRANSPORTATION

STP-2265(700)

WIN
022657.00

HIGHWAY PLANS

	BY	DATE
PROJ. MANAGER	R. Soucy	
DESIGN-DETAILED	A. Sweet	06\26
CHECKED-REVIEWED	L. Zacchini	06\26
DESIGN2-DETAILED2		
DESIGN3-DETAILED3		
REVISIONS 1		
REVISIONS 2		
REVISIONS 3		
REVISIONS 4		
FIELD CHANGES		

SIGNATURE

P.E. NUMBER

DATE

MADAWASKA-FRENCHVILLE
U.S. ROUTE 1

CROSS SECTIONS

SHEET NUMBER

273

OF 517

Sta. 202+50.00 to Sta. 203+00.00

Filename: Xsect_3_158+50-251+50.dgn Division: Username: Date:9/2/2026

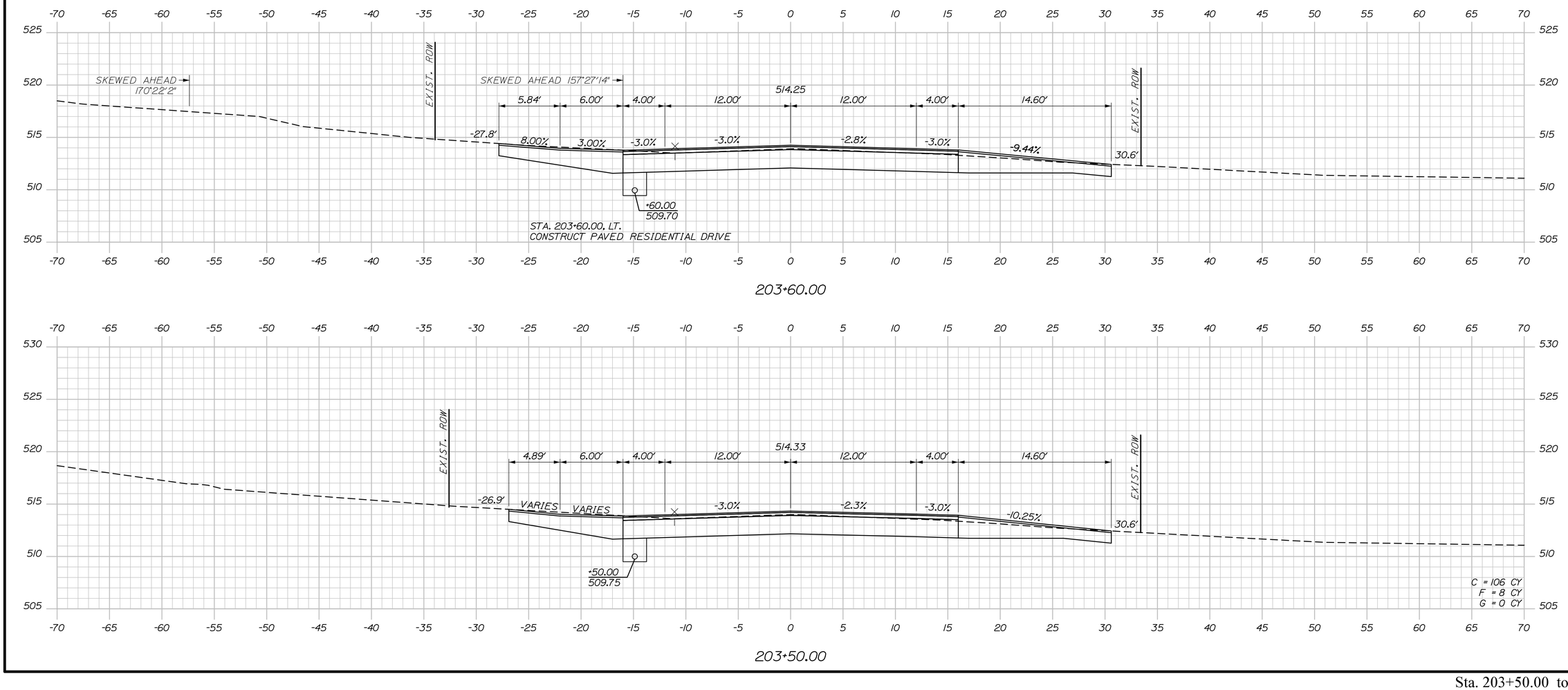

Sta. 203+50.00 to Sta. 203+60.00

STATE OF MAINE
DEPARTMENT OF TRANSPORTATION

STP-2265(700)

WIN
022657.00

HIGHWAY PLANS

	BY	DATE
PROJ. MANAGER	R. Soucy	
DESIGN-DETAILED	A. Sweet	06\26
CHECKED-REVIEWED	L. Zacchini	06\26
DESIGN2-DETAILED2		
DESIGN3-DETAILED3		
REVISIONS 1	K. Purnomo	06\26
REVISIONS 2	R. Hanf	06\26
REVISIONS 3		
REVISIONS 4		
FIELD CHANGES		

SIGNATURE

P.E. NUMBER

DATE

MADAWASKA-FRENCHVILLE
U.S. ROUTE 1

CROSS SECTIONS

SHEET NUMBER

274

OF 517

Filename: Xsect_3_158+50-251+50.dgn Division: Username: Date:9/2/2026

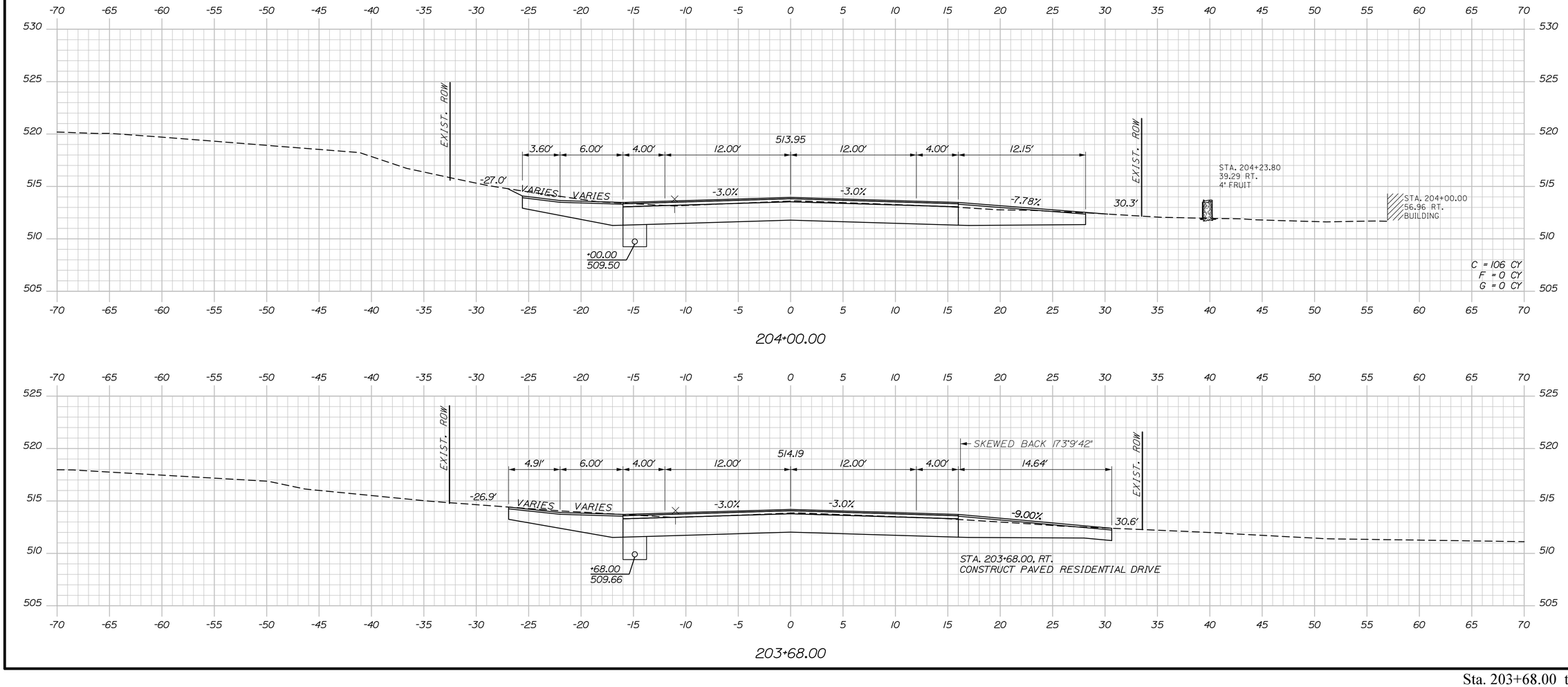

Sta. 203+68.00 to Sta. 204+00.00

STATE OF MAINE
DEPARTMENT OF TRANSPORTATION

STP-2265(700)

WIN
022657.00

HIGHWAY PLANS

		BY	DATE
PROJ. MANAGER	R. Soucy		
DESIGN-DETAILED	A. Sweet	K. Purnomo	06\26
CHECKED-REVIEWED	L. Zacchini	R. Hanf	06\26
DESIGN2-DETAILED2			
DESIGN3-DETAILED3			
REVISIONS 1			
REVISIONS 2			
REVISIONS 3			
REVISIONS 4			
FIELD CHANGES			

SIGNATURE

P.E. NUMBER

DATE

MADAWASKA-FRENCHVILLE
U.S. ROUTE 1

CROSS SECTIONS

SHEET NUMBER

275

OF 517

Filename: Xsect_3_158+50-251+50.dgn Division: Username: Date:9/2/2026

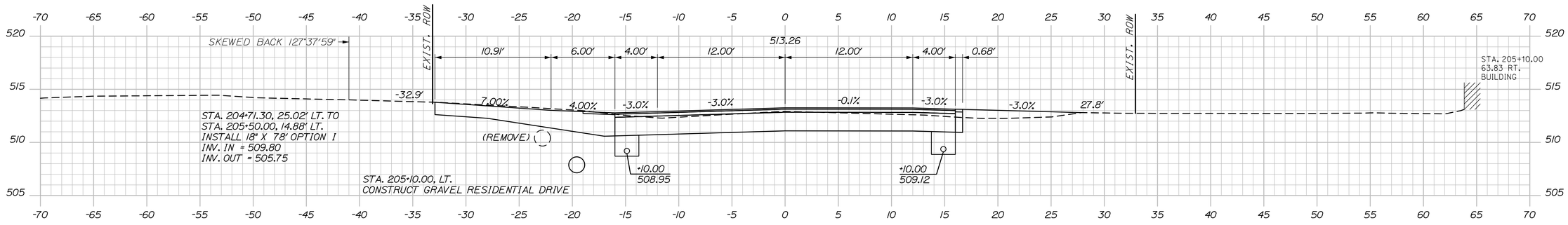

205+10.00

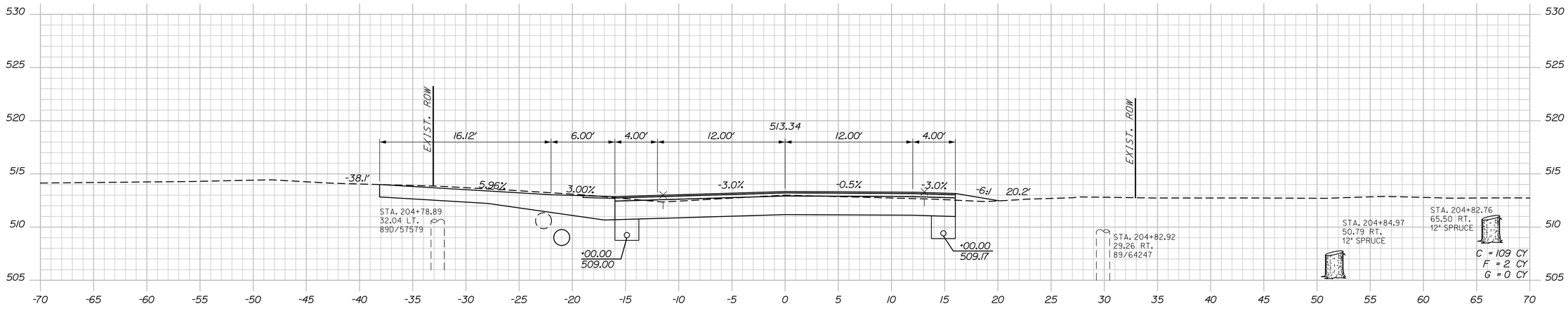

205+00.00

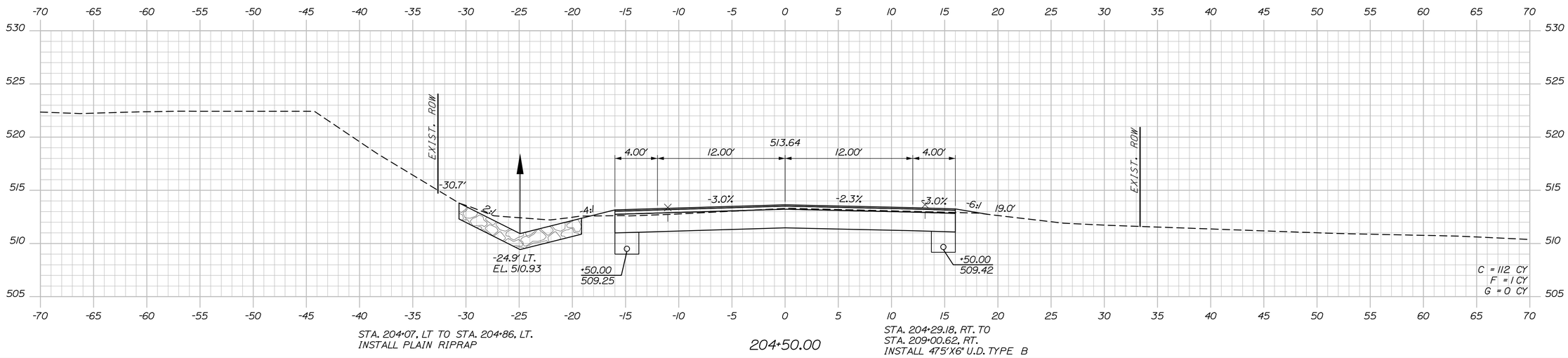

STA. 204+07, LT TO STA. 204+86, LT.
INSTALL PLAIN RIPRAP

204+50.00

STA. 204+29.18, RT. TO
STA. 209+00.62, RT.
INSTALL 475'X6" U.D. TYPE B

Date:9/2/2026

Username:

Division:

Filename: Xsect_3_158+50-251+50.dgn

STATE OF MAINE
DEPARTMENT OF TRANSPORTATION

STP-2265(700)

WIN
022657.00

HIGHWAY PLANS

PROJ. MANAGER	R. Soucy		
DESIGN-DETAILED	A. Sweet	K. Purnomo	06\26
CHECKED-REVIEWED	L. Zacchini	R. Hanf	06\26
DESIGN2-DETAILED2			
DESIGN3-DETAILED3			
REVISIONS 1			
REVISIONS 2			
REVISIONS 3			
REVISIONS 4			
FIELD CHANGES			

SIGNATURE

P.E. NUMBER

DATE

MADAWASKA-FRENCHVILLE
U.S. ROUTE 1

CROSS SECTIONS

SHEET NUMBER

276

OF 517

Sta. 204+50.00 to Sta. 205+10.00

Date:9/2/2026
Username:
Division:
Filename: Xsect_3_158+50-251+50.dgn

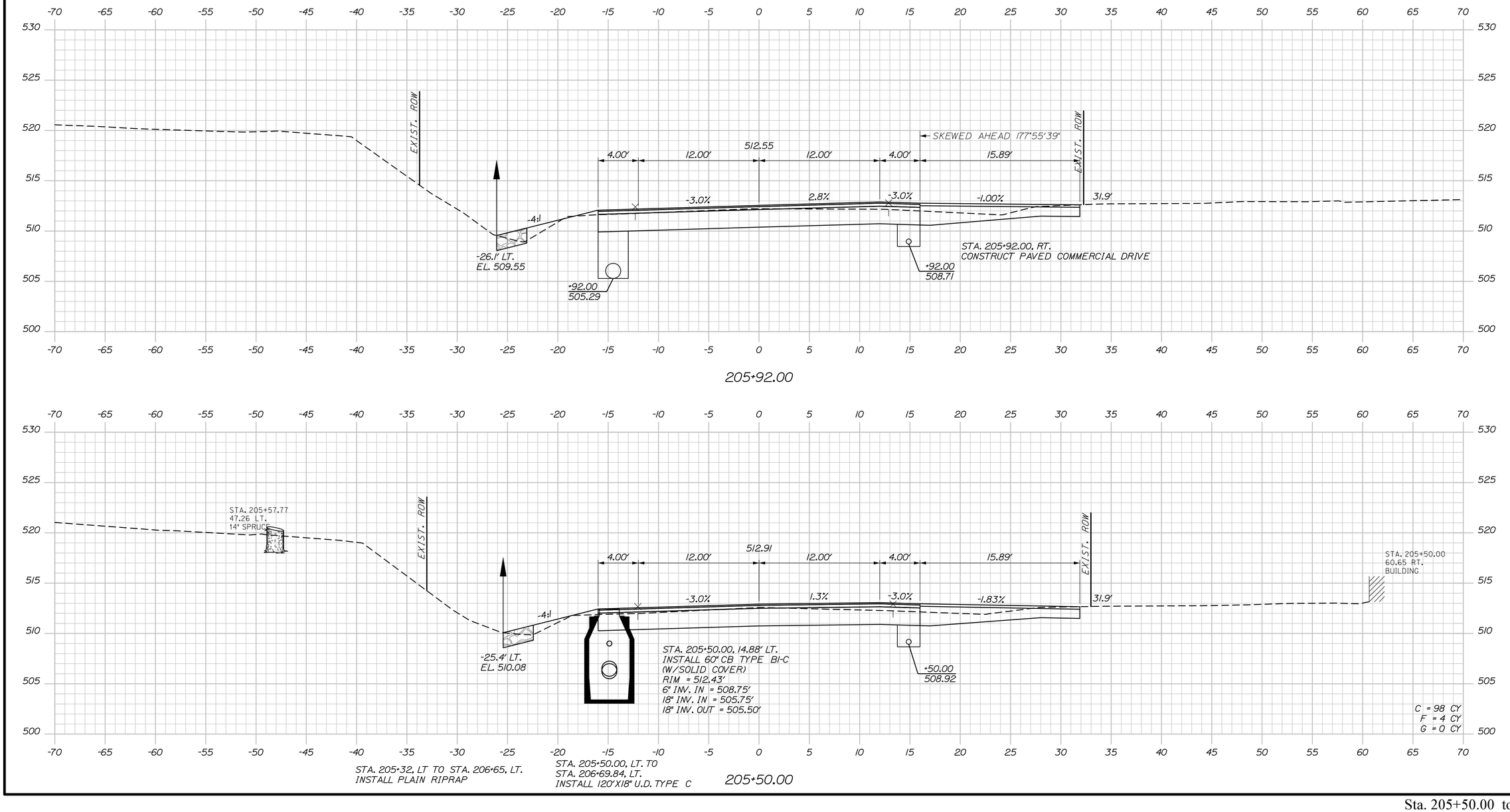

STATE OF MAINE
DEPARTMENT OF TRANSPORTATION

STP-2265(700)

WIN
022657.00

HIGHWAY PLANS

PROJ. MANAGER	BY	DATE
DESIGN-DETAILED	R. Soucy	
CHECKED-REVIEWED	A. Sweet	06\26
DESIGN2-DETAILED2	L. Zacchini	06\26
DESIGN3-DETAILED3	R. Hanf	
REVISIONS 1		
REVISIONS 2		
REVISIONS 3		
REVISIONS 4		
FIELD CHANGES		

SIGNATURE

P.E. NUMBER

DATE

MADAWASKA-FRENCHVILLE
U.S. ROUTE 1

CROSS SECTIONS

SHEET NUMBER

277

OF 517

Sta. 205+50.00 to Sta. 205+92.00

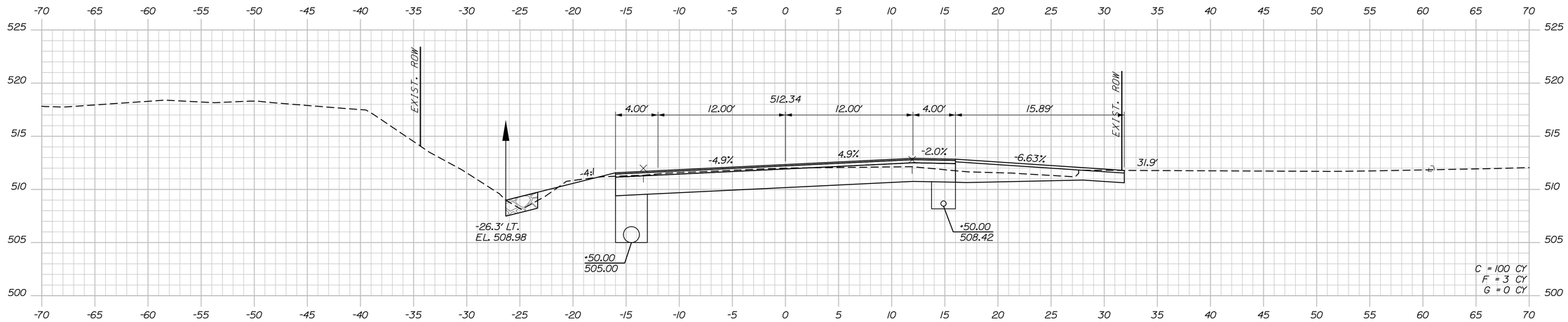

206+50.00

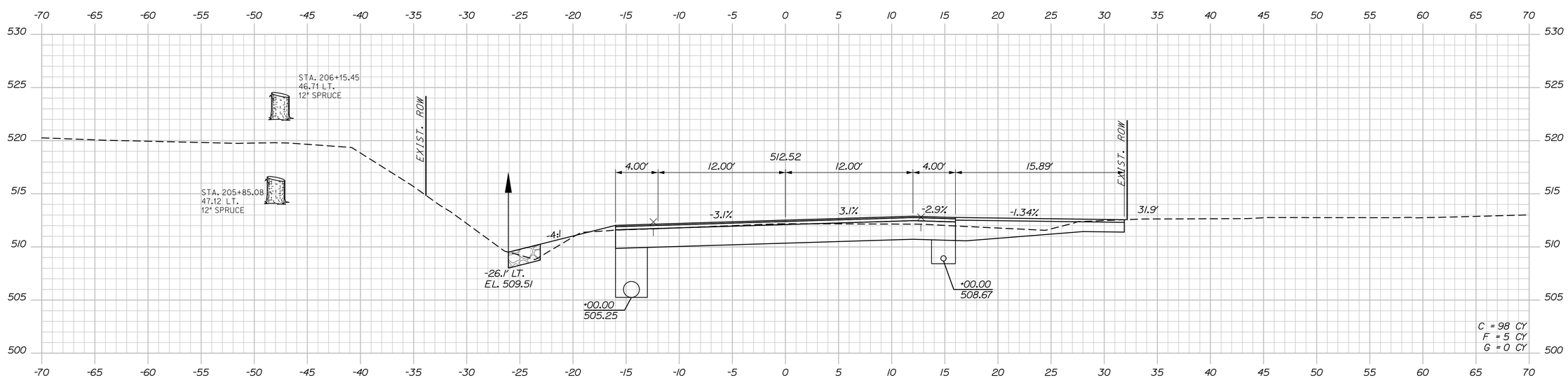

206+00.00

STATE OF MAINE
DEPARTMENT OF TRANSPORTATION

STP-2265(700)

WIN
022657.00

HIGHWAY PLANS

		BY	DATE
PROJ. MANAGER	R. Soucy		
DESIGN-DETAILED	A. Sweet	K. Purnomo	06\26
CHECKED-REVIEWED	L. Zacchini	R. Hanf	06\26
DESIGN2-DETAILED2			
DESIGN3-DETAILED3			
REVISIONS 1			
REVISIONS 2			
REVISIONS 3			
REVISIONS 4			
FIELD CHANGES			

SIGNATURE

P.E. NUMBER

DATE

MADAWASKA-FRENCHVILLE
U.S. ROUTE 1

CROSS SECTIONS

SHEET NUMBER

278

OF 517

Date:9/2/2026

Username:

Division:

Filename: Xsect_3_158+50-251+50.dgn

Sta. 206+00.00 to Sta. 206+50.00

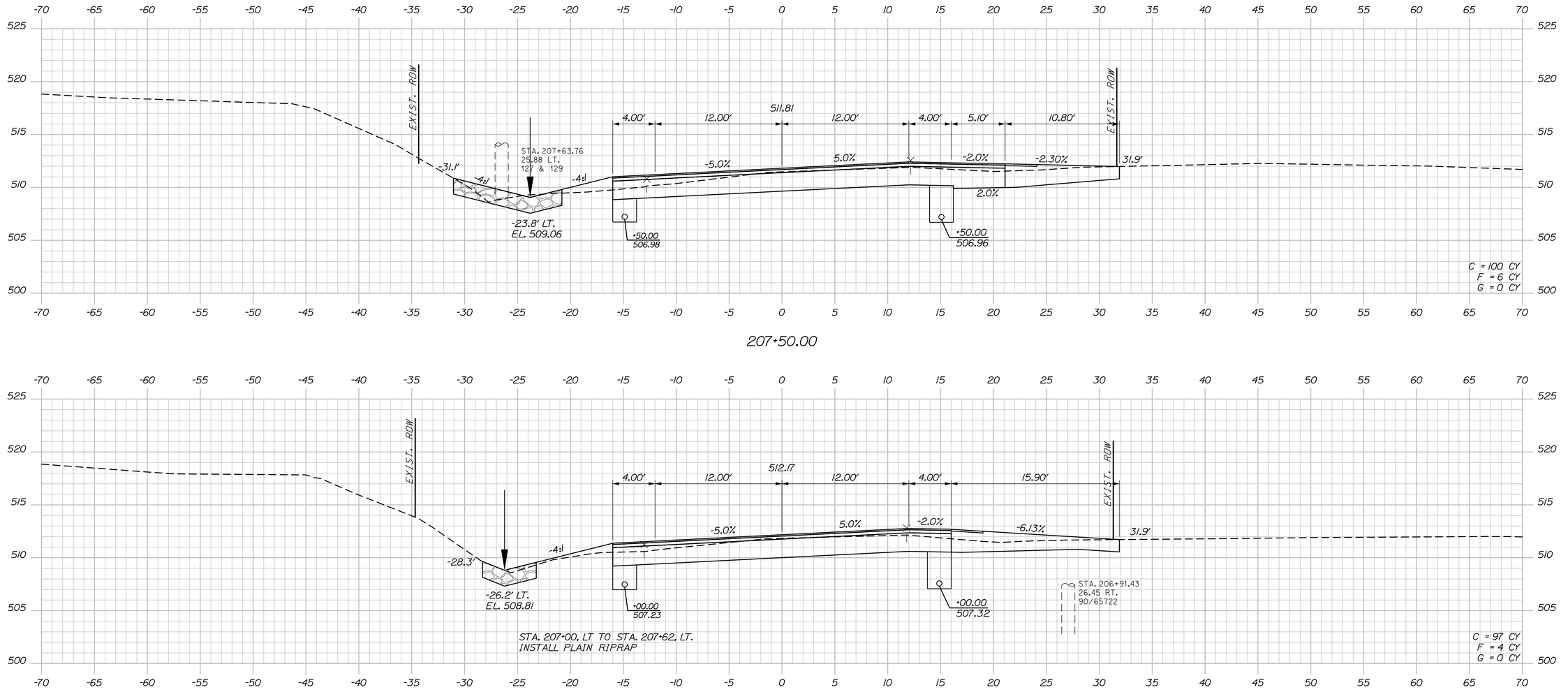

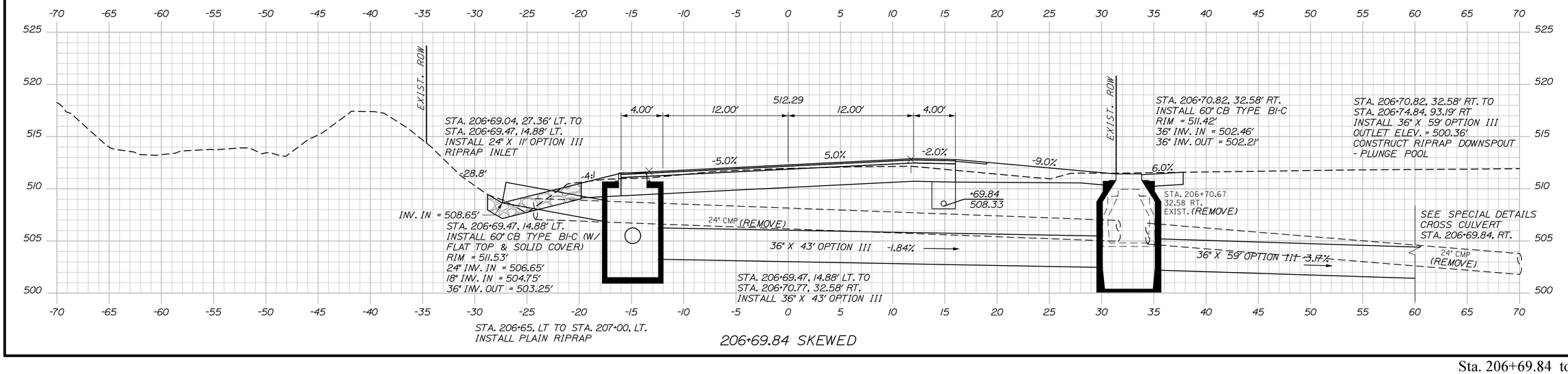

STATE OF MAINE
DEPARTMENT OF TRANSPORTATION

STP-2265(700)

WIN
022657.00

HIGHWAY PLANS

	BY	DATE
PROJ. MANAGER	R. Soucy	
DESIGN-DETAILED	A. Sweet	06\26
CHECKED-REVIEWED	L. Zacchini	06\26
DESIGN2-DETAILED2		
DESIGN3-DETAILED3		
REVISIONS 1		
REVISIONS 2		
REVISIONS 3		
REVISIONS 4		
FIELD CHANGES		

SIGNATURE

P.E. NUMBER

DATE

MADAWASKA-FRENCHVILLE
U.S. ROUTE 1

CROSS SECTIONS

SHEET NUMBER

279

OF 517

Date:9/2/2026

Username:

Division:

Filename: Xsect_3_158+50-251+50.dgn

Sta. 206+69.84 to Sta. 207+50.00

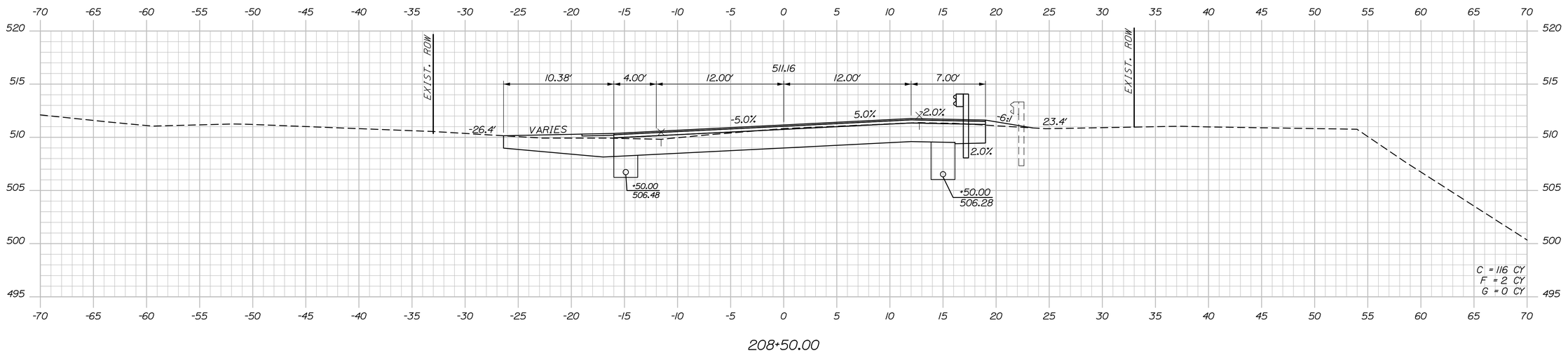

208+50.00

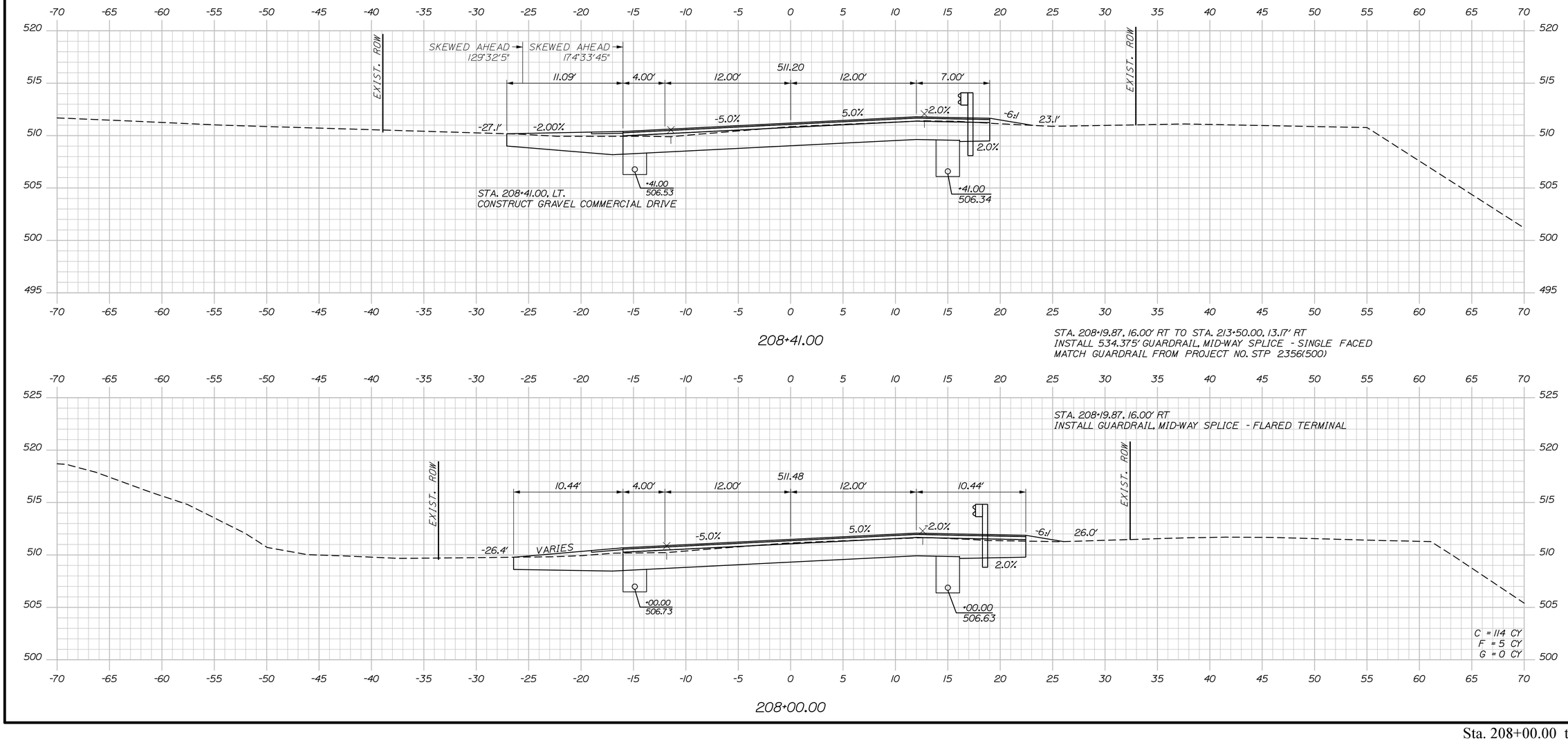

208+41.00

STA. 208+19.87, 16.00' RT TO STA. 213+50.00, 13.17' RT
INSTALL 534.375' GUARDRAIL, MID-WAY SPLICE - SINGLE FACED
MATCH GUARDRAIL FROM PROJECT NO. STP 2356(500)

208+00.00

STATE OF MAINE
DEPARTMENT OF TRANSPORTATION

STP-2265(700)

WIN
022657.00

HIGHWAY PLANS

			DATE
PROJ. MANAGER	R. Soucy	BY	
DESIGN-DETAILED	A. Sweet	K. Purnomo	06\26
CHECKED-REVIEWED	L. Zacchini	R. Hanf	06\26
DESIGN2-DETAILED2	ED2		
DESIGN3-DETAILED3	ED3		
REVISIONS 1			
REVISIONS 2			
REVISIONS 3			
REVISIONS 4			
FIELD CHANGES			

SIGNATURE

P.E. NUMBER

DATE

MADAWASKA-FRENCHVILLE
U.S. ROUTE 1

CROSS SECTIONS

SHEET NUMBER

280

OF 517

Date:9/2/2026

Username:

Division:

Filename: Xsect_3_158+50-251+50.dgn

Sta. 208+00.00 to Sta. 208+50.00

Date:9/2/2026

Username:

Division:

Filename: Xsect_3_158+50-251+50.dgn

STA. 209+39.42, LT. TO
STA. 213+39.35, LT.
INSTALL 398'X6" U.D. TYPE B

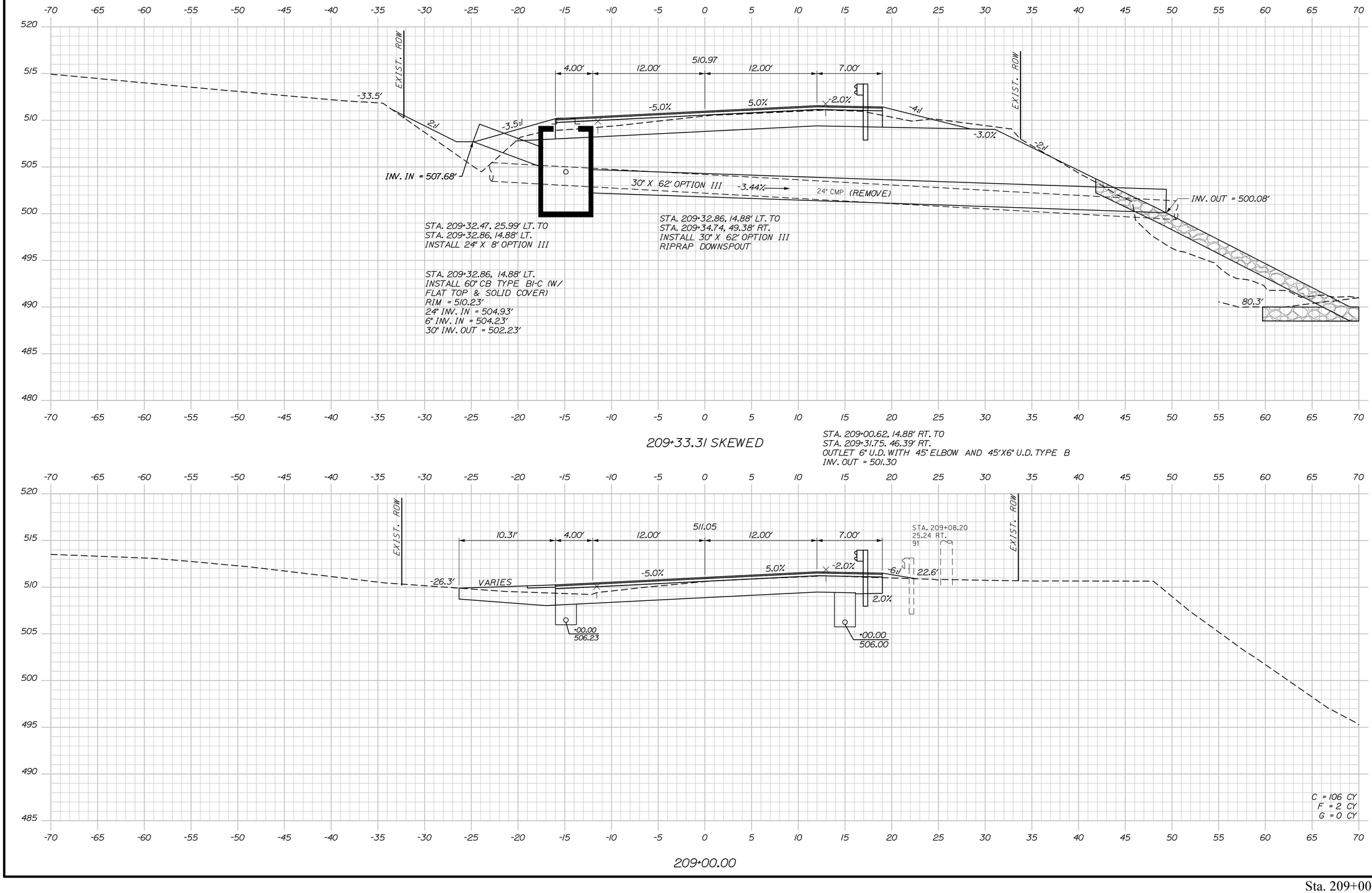

STA. 209+32.47, 25.99' LT. TO
STA. 209+32.86, 14.88' LT.
INSTALL 24" X 8' OPTION III

STA. 209+32.86, 14.88' LT.
INSTALL 60" CB TYPE Bi-C (W/
FLAT TOP & SOLID COVER)
RIM = 510.23'
24" INV. IN = 504.93'
6" INV. IN = 504.23'
30" INV. OUT = 502.23'

STA. 209+32.86, 14.88' LT. TO
STA. 209+34.74, 49.38' RT.
INSTALL 30" X 62' OPTION III
RIPRAP DOWNSPOUT

STA. 209+00.62, 14.88' RT. TO
STA. 209+31.75, 46.39' RT.
OUTLET 6" U.D. WITH 45° ELBOW AND 45'X6" U.D. TYPE B
INV. OUT = 501.30

STATE OF MAINE
DEPARTMENT OF TRANSPORTATION

STP-2265(700)

WIN
022657.00

HIGHWAY PLANS

	BY	DATE
R. Searcy		
PROJ. MANAGER	A. Sweet	
DESIGN-DETAILED	K. Purnomo	06\26
CHECKED-REVIEWED	L. Zacchini	
DESIGN2-DETAILED2	R. Hanf	06\26
DESIGN3-DETAILED3		
REVISIONS 1		
REVISIONS 2		
REVISIONS 3		
REVISIONS 4		
FIELD CHANGES		

SIGNATURE

P.E. NUMBER

DATE

MADAWASKA-FRENCHVILLE
U.S. ROUTE 1

CROSS SECTIONS

SHEET NUMBER

281

OF 517

Sta. 209+00.00 to Sta. 209+33.31

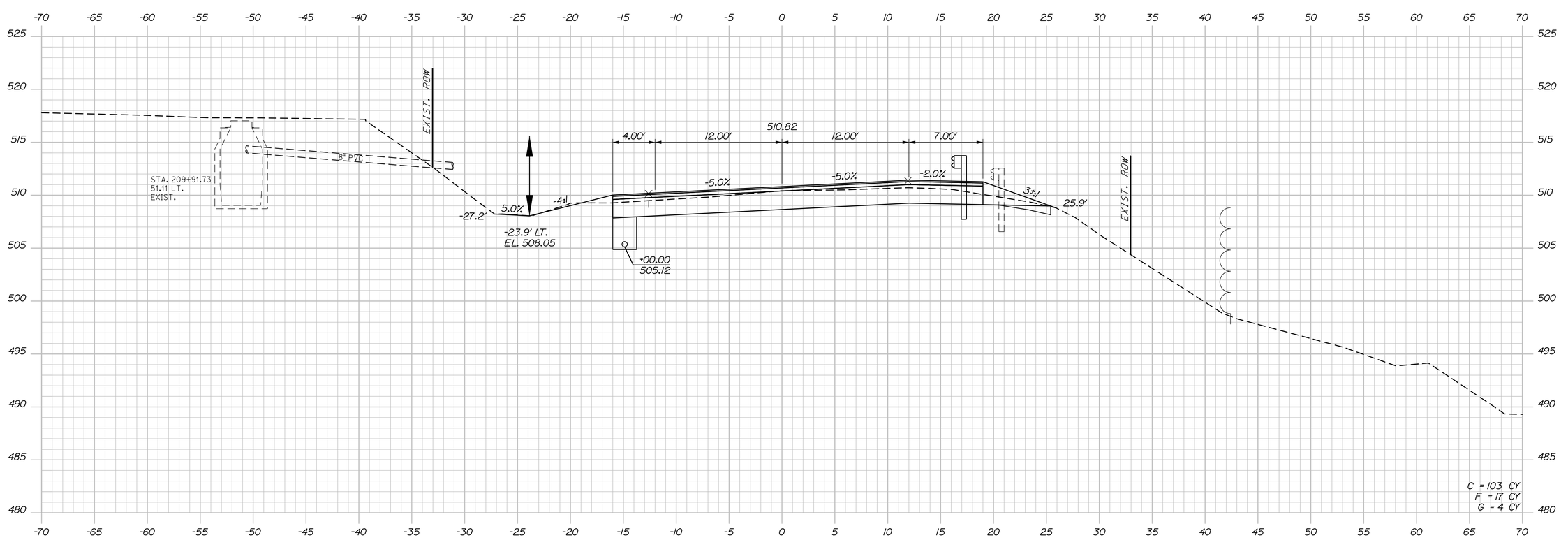

STA. 209+90 TO STA. 209+96, LT.
INSTALL RIPRAP DOWNSPOUT

210+00.00

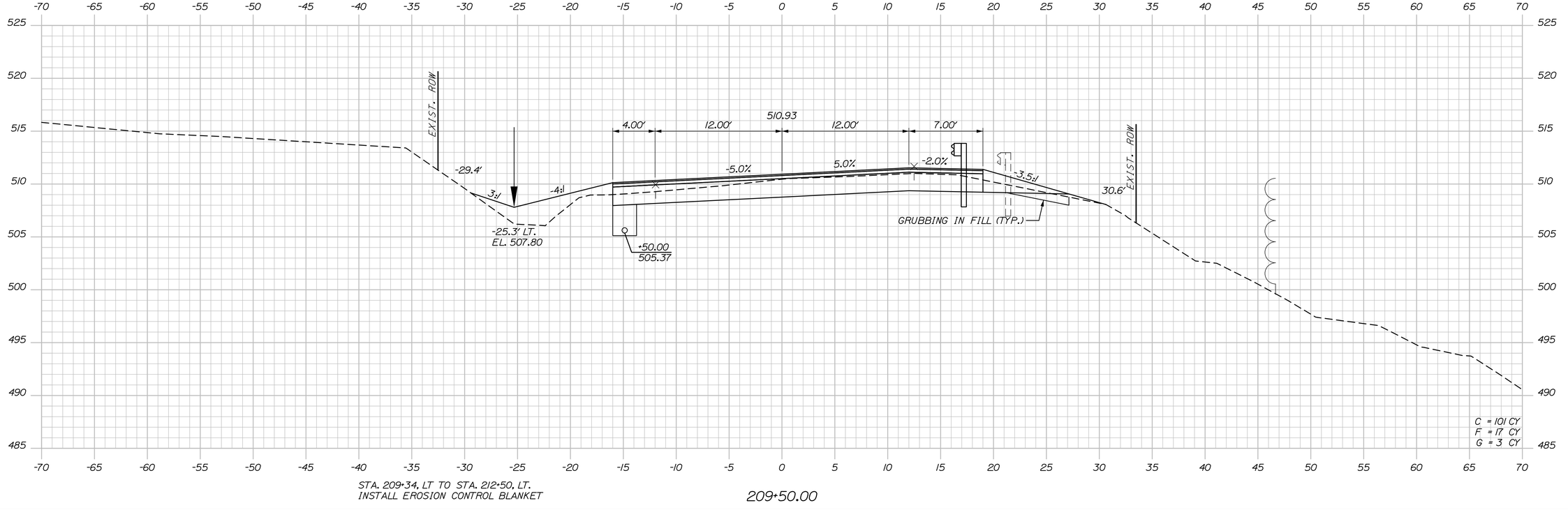

STA. 209+34, LT TO STA. 212+50, LT.
INSTALL EROSION CONTROL BLANKET

209+50.00

STATE OF MAINE
DEPARTMENT OF TRANSPORTATION

STP-2265(700)

WIN
022657.00

HIGHWAY PLANS

SIGNATURE

P.E. NUMBER

DATE

		BY	DATE
PROJ. MANAGER	R. Soucy		
DESIGN-DETAILED	A. Sweet	K. Purnomo	06\26
CHECKED-REVIEWED	L. Zacchini	R. Hanf	06\26
DESIGN2-DETAILED2			
DESIGN3-DETAILED3			
REVISIONS 1			
REVISIONS 2			
REVISIONS 3			
REVISIONS 4			
FIELD CHANGES			

MADAWASKA-FRENCHVILLE
U.S. ROUTE 1

CROSS SECTIONS

SHEET NUMBER

282

OF 517

Sta. 209+50.00 to Sta. 210+00.00

Username:

Division:

Date:9/2/2026

Filename: Xsect_3_158+50-251+50.dgn

Filename: Xsect_3_158+50-251+50.dgn Division: Username: Date:9/2/2026

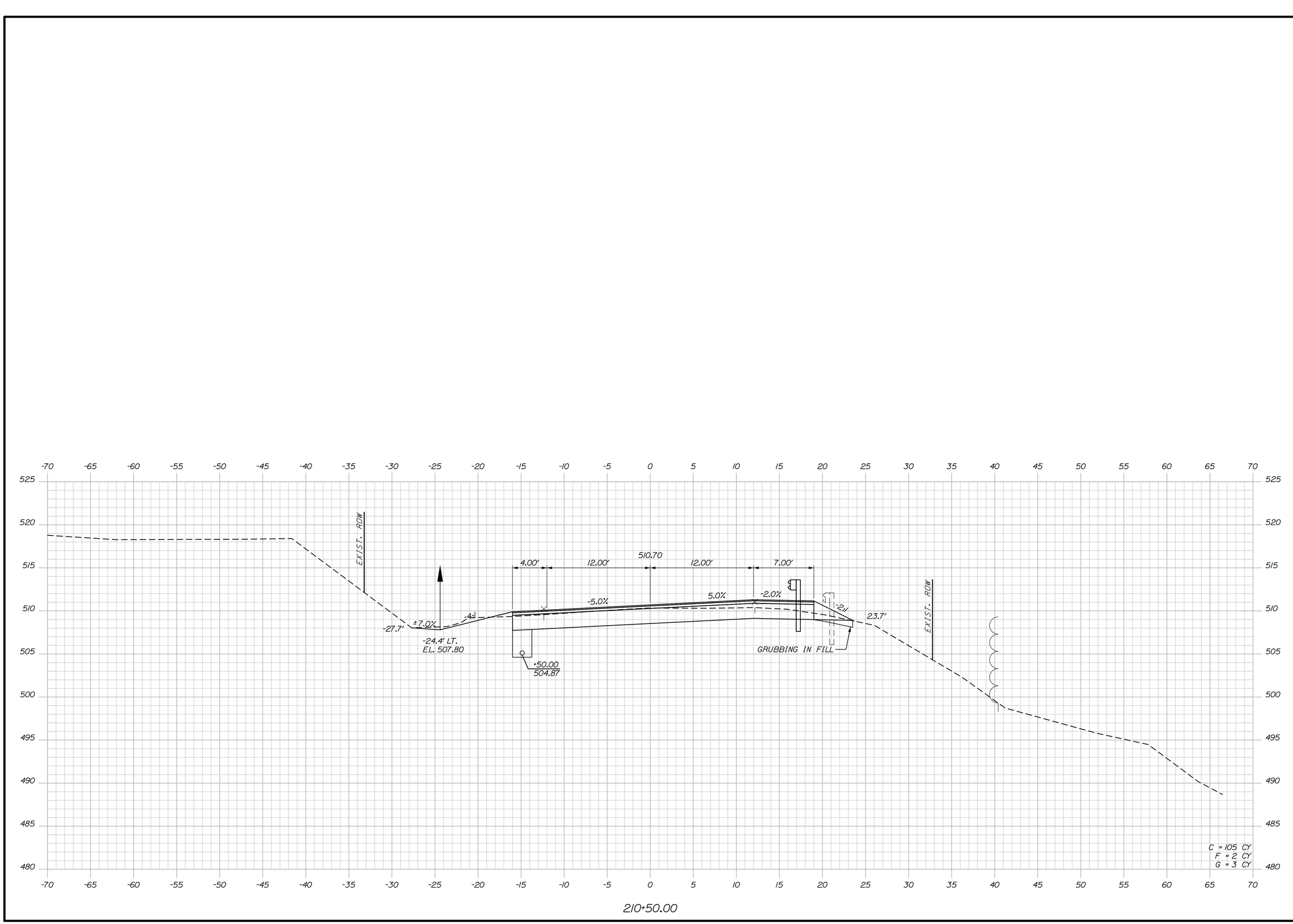

PROJ. MANAGER	R. Savoy
DESIGN-DETAILED	A. Sweet
CHECKED-REVIEWED	L. Zacchini
DESIGN2-DETAILED2	
DESIGN3-DETAILED3	
REVISIONS 1	
REVISIONS 2	
REVISIONS 3	
REVISIONS 4	
FIELD CHANGES	

BY	DATE
K. Purnomo	06\26
R. Hanf	06\26

SIGNATURE

P.E. NUMBER

DATE

STATE OF MAINE
DEPARTMENT OF TRANSPORTATION

STP-2265(700)

WIN
022657.00

HIGHWAY PLANS

MADAWASKA-FRENCHVILLE
U.S. ROUTE 1

CROSS SECTIONS

SHEET NUMBER

283

OF 517

Sta. 210+50.00 to Sta. 210+50.00

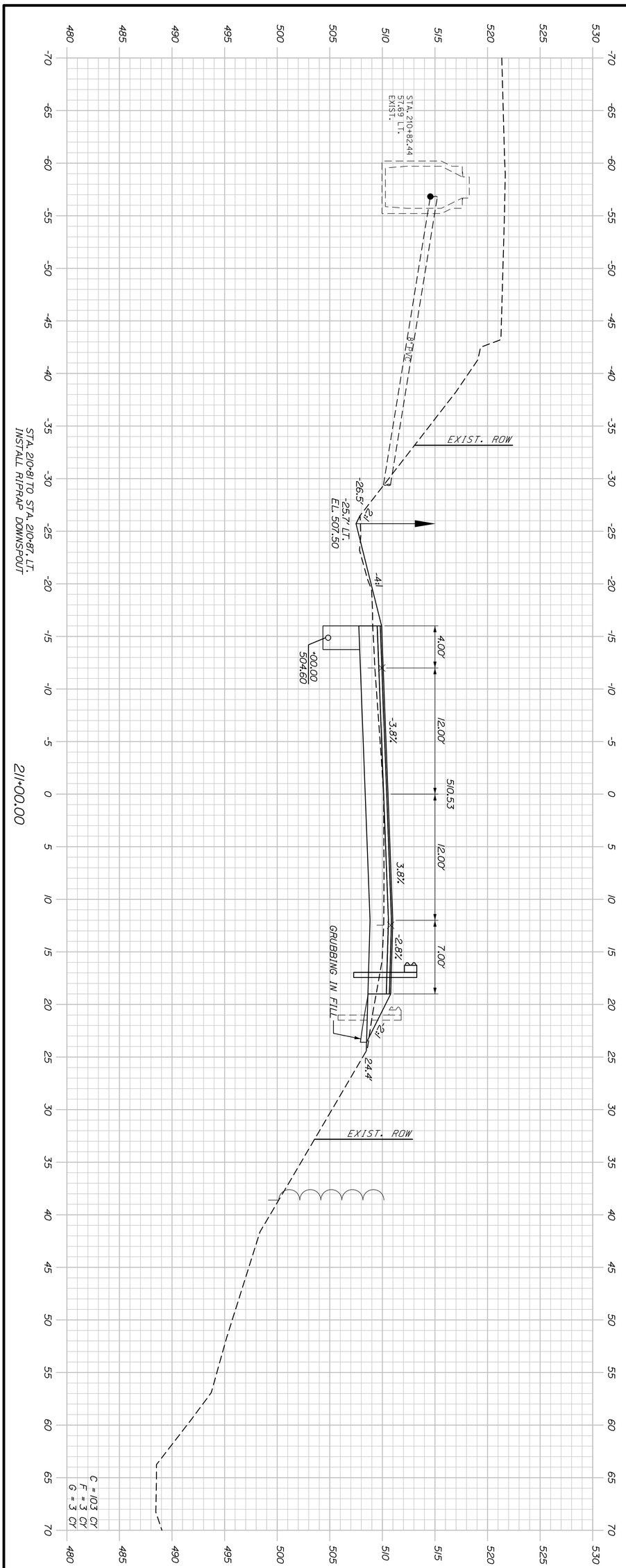

Sta. 211+00.00 to Sta. 211+00.00

SHEET NUMBER 284 OF 517

MADAWASKA-FRENCHVILLE
U.S. ROUTE 1

CROSS SECTIONS

		BY	DATE
PROJ. MANAGER	R. Soucy		
DESIGN-DETAILED	A. Sweet	K. Purnomo	06\26
CHECKED-REVIEWED	L. Zacchini	R. Hanf	06\26
DESIGN2-DETAILED2			
DESIGN3-DETAILED3			
REVISIONS 1			
REVISIONS 2			
REVISIONS 3			
REVISIONS 4			
FIELD CHANGES			

SIGNATURE

P.E. NUMBER

DATE

STATE OF MAINE
DEPARTMENT OF TRANSPORTATION

STP-2265(700)

WIN 022657.00 HIGHWAY PLANS

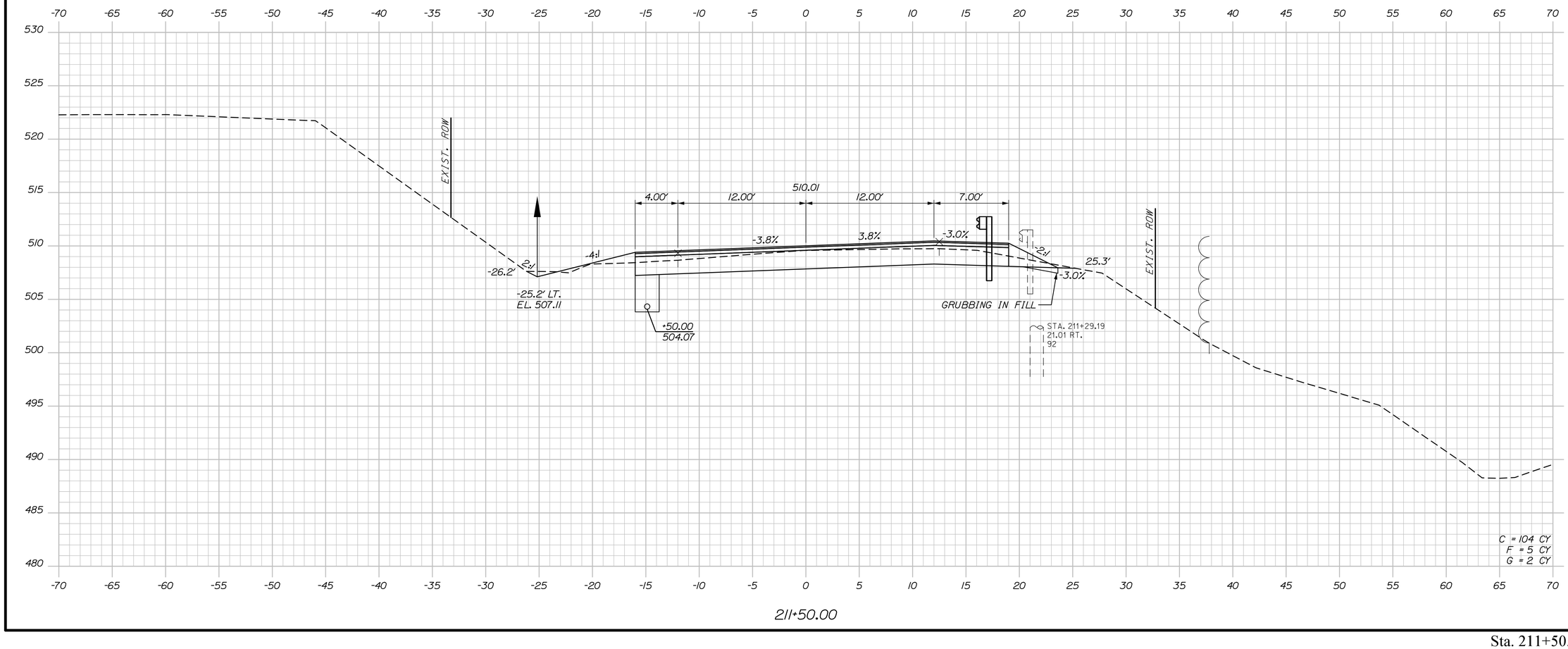

Sta. 211+50.00 to Sta. 211+50.00

STATE OF MAINE
DEPARTMENT OF TRANSPORTATION

STP-2265(700)

WIN
022657.00

HIGHWAY PLANS

		BY	DATE
PROJ. MANAGER	R. Soucy		
DESIGN-DETAILED	A. Sweet	K. Purnomo	06\26
CHECKED-REVIEWED	L. Zacchini	R. Hanf	06\26
DESIGN2-DETAILED2			
DESIGN3-DETAILED3			
REVISIONS 1			
REVISIONS 2			
REVISIONS 3			
REVISIONS 4			
FIELD CHANGES			

SIGNATURE

P.E. NUMBER

DATE

MADAWASKA-FRENCHVILLE
U.S. ROUTE 1

CROSS SECTIONS

SHEET NUMBER

285

OF 517

Filename: Xsect_3_158+50-251+50.dgn Division: Username: Date:9/2/2026

Username:

Division:

Date:9/2/2026

Filename: Xsect_3_158+50-251+50.dgn

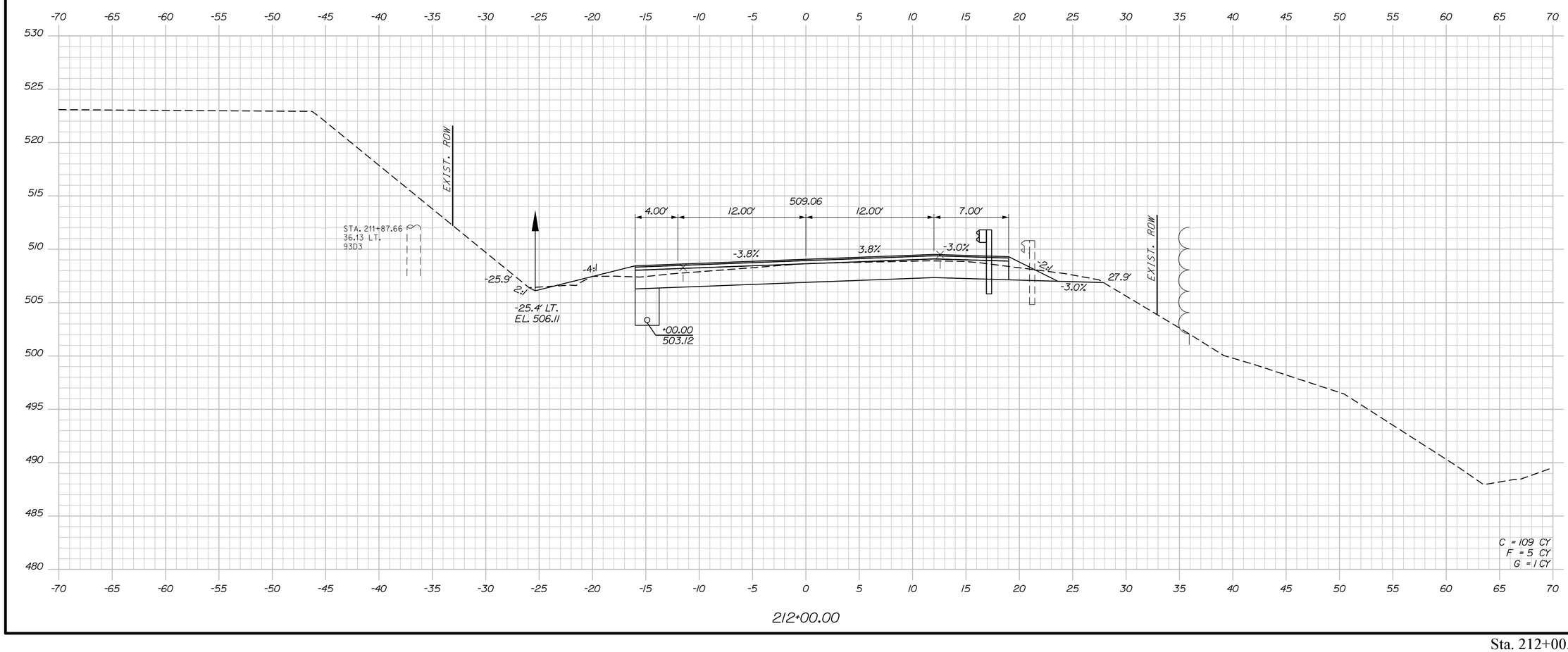

STATE OF MAINE
DEPARTMENT OF TRANSPORTATION

STP-2265(700)

WIN
022657.00

HIGHWAY PLANS

PROJ. MANAGER	R. Soucy		
DESIGN-DETAILED	A. Sweet	BY	DATE
CHECKED-REVIEWED	L. Zacchini	K. Purnomo	06\26
DESIGN2-DETAILED2	ED2	R. Hanf	06\26
DESIGN3-DETAILED3	ED3		
REVISIONS 1			
REVISIONS 2			
REVISIONS 3			
REVISIONS 4			
FIELD CHANGES			

SIGNATURE

P.E. NUMBER

DATE

MADAWASKA-FRENCHVILLE
U.S. ROUTE 1

CROSS SECTIONS

SHEET NUMBER

286

OF 517

Sta. 212+00.00 to Sta. 212+00.00

Username:

Division:

Date:9/2/2026

Filename: Xsect_3_158+50-251+50.dgn

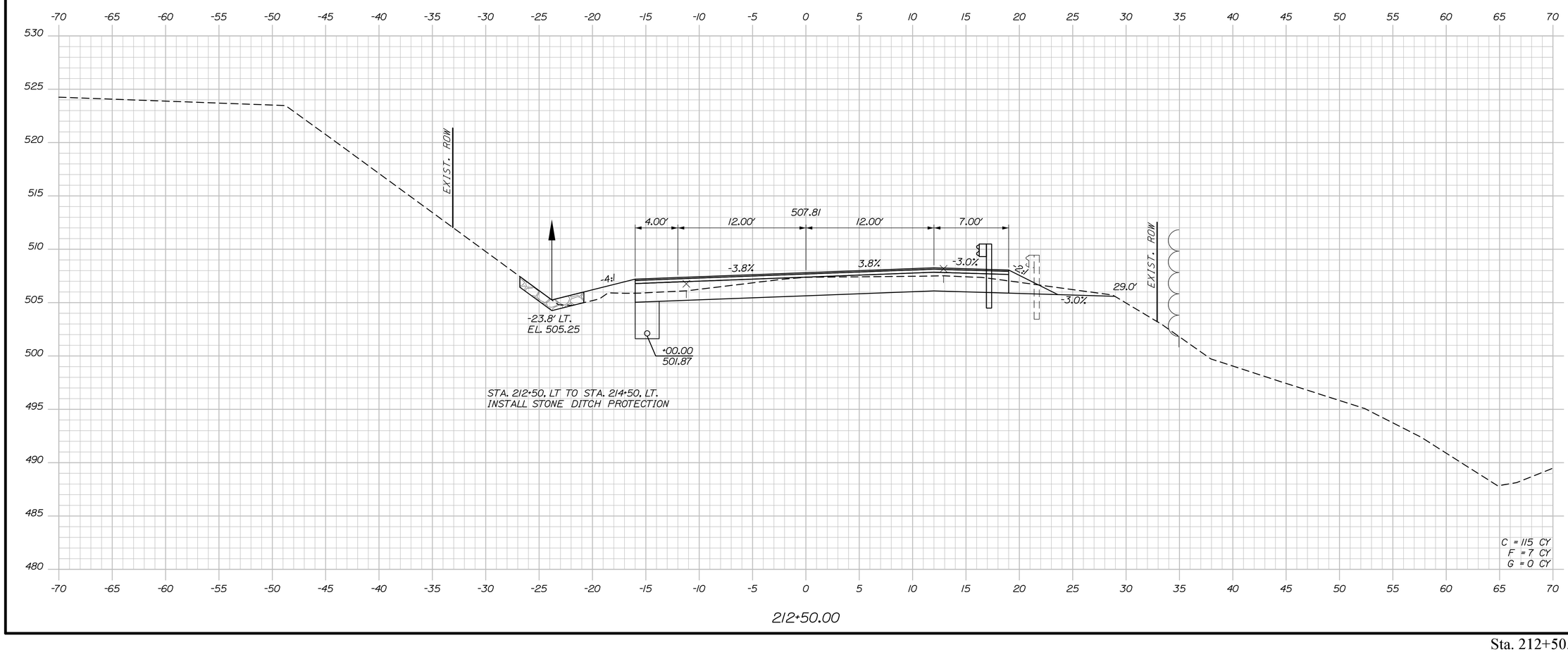

PROJ. MANAGER	R. Soucy	BY	DATE
DESIGN-DETAILED	A. Sweet	K. Purnomo	06\26
CHECKED-REVIEWED	L. Zacchini	R. Hanf	06\26
DESIGN2-DETAILED2			
DESIGN3-DETAILED3			
REVISIONS 1			
REVISIONS 2			
REVISIONS 3			
REVISIONS 4			
FIELD CHANGES			

STATE OF MAINE
DEPARTMENT OF TRANSPORTATION

SIGNATURE

P.E. NUMBER

DATE

STP-2265(700)

WIN
022657.00

HIGHWAY PLANS

MADAWASKA-FRENCHVILLE
U.S. ROUTE 1

CROSS SECTIONS

SHEET NUMBER

287

OF 517

Sta. 212+50.00 to Sta. 212+50.00

Date:9/2/2026

Username:

Division:

Filename: Xsect_3_158+50-251+50.dgn

STA. 213+39.35, 14.88' LT. TO
STA. 213+50.00. 24.30' LT.
OUTLET 6" U.D. WITH 45° ELBOW AND 15'X6" U.D. TYPE B
INV. OUT = 501.33
CONSTRUCT 3'X3' RIPRAP PAD

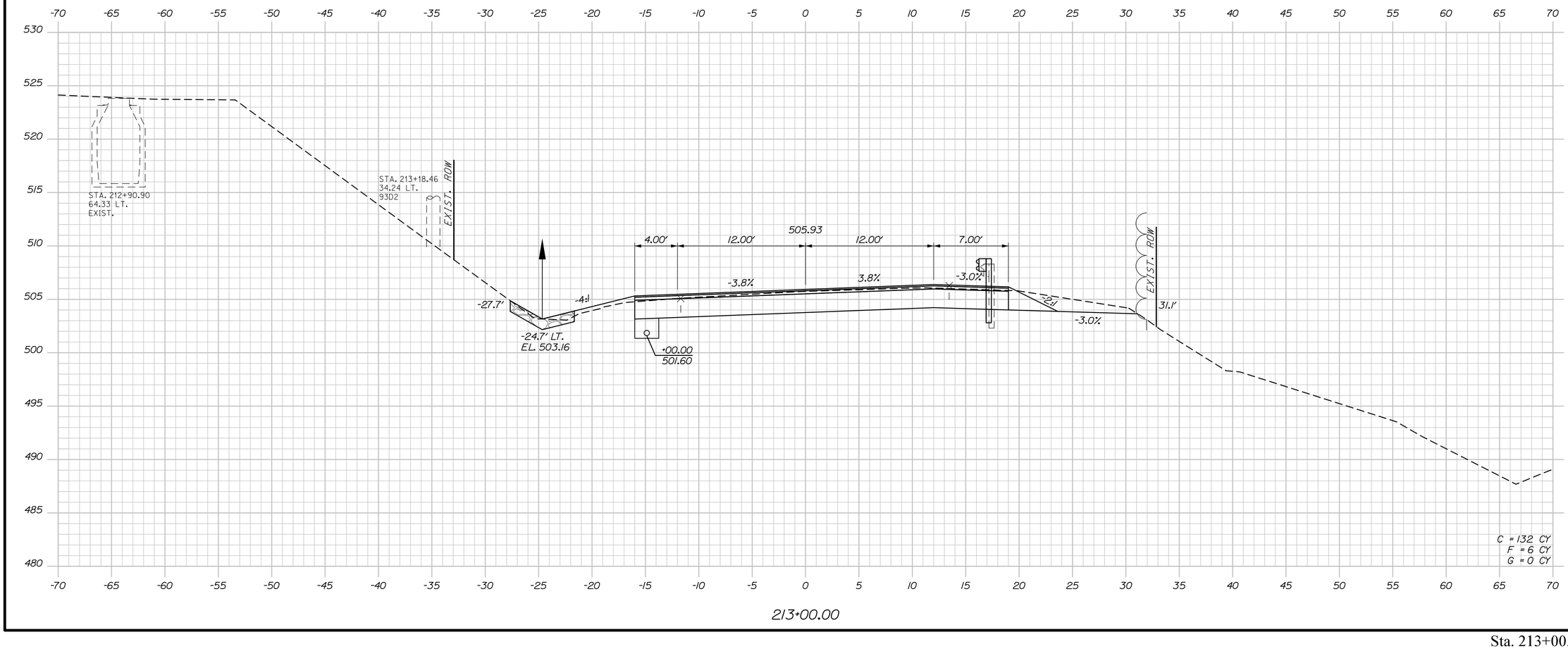

PROJ. MANAGER	R. Soucy		
DESIGN-DETAILED	A. Sweet	K. Purnomo	06\26
CHECKED-REVIEWED	L. Zacchini	R. Hanf	06\26
DESIGN2-DETAILED2			
DESIGN3-DETAILED3			
REVISIONS 1			
REVISIONS 2			
REVISIONS 3			
REVISIONS 4			
FIELD CHANGES			

BY | DATE

SIGNATURE

P.E. NUMBER

DATE

STATE OF MAINE
DEPARTMENT OF TRANSPORTATION

STP-2265(700)

WIN
022657.00

HIGHWAY PLANS

MADAWASKA-FRENCHVILLE
U.S. ROUTE 1

CROSS SECTIONS

SHEET NUMBER

288

OF 517

Sta. 213+00.00 to Sta. 213+00.00

Filename: Xsect_3_158+50-251+50.dgn Division: Username: Date:9/2/2026

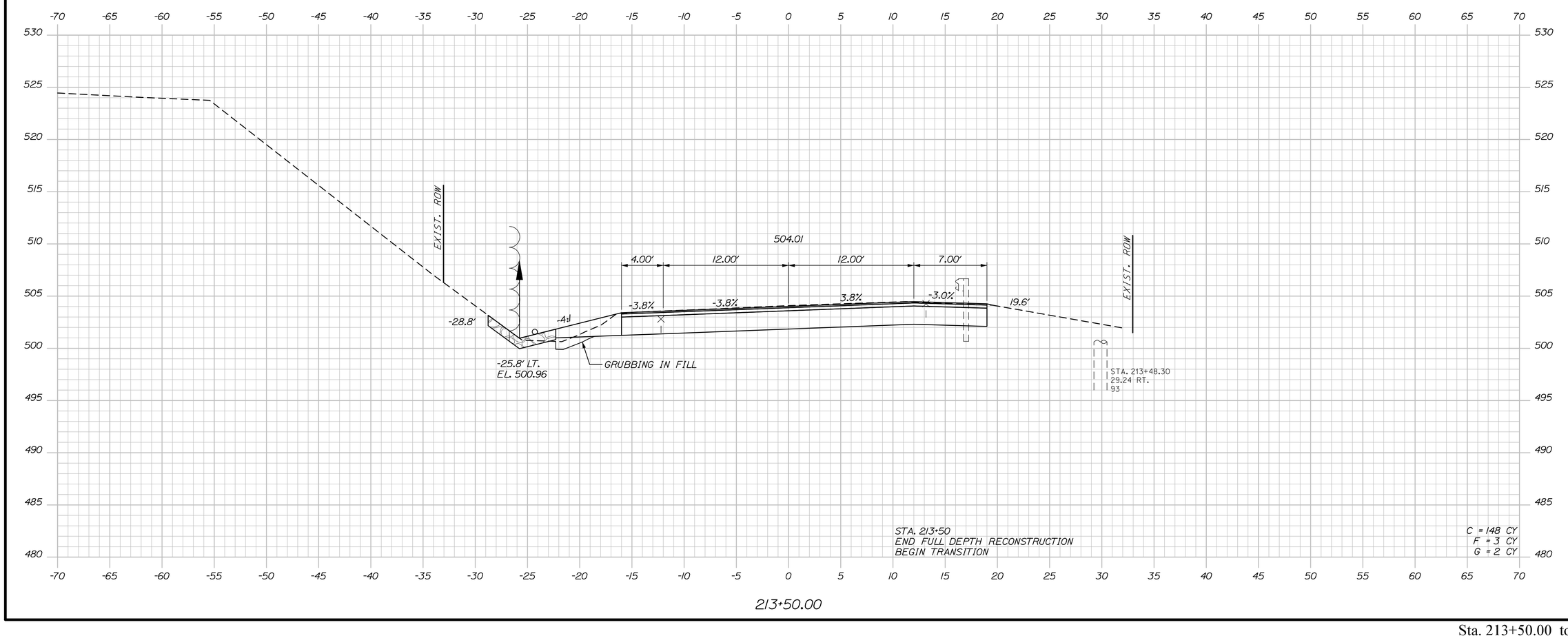

STATE OF MAINE
DEPARTMENT OF TRANSPORTATION

STP-2265(700)

WIN
022657.00

HIGHWAY PLANS

		BY	DATE
PROJ. MANAGER	R. Soucy		
DESIGN-DETAILED	A. Sweet	K. Purnomo	06\26
CHECKED-REVIEWED	L. Zacchini	R. Hanf	06\26
DESIGN2-DETAILED2	ED2		
DESIGN3-DETAILED3	ED3		
REVISIONS 1			
REVISIONS 2			
REVISIONS 3			
REVISIONS 4			
FIELD CHANGES			

SIGNATURE

P.E. NUMBER

DATE

MADAWASKA-FRENCHVILLE
U.S. ROUTE 1

CROSS SECTIONS

SHEET NUMBER

289

OF 517

Sta. 213+50.00 to Sta. 213+50.00

Username:

Date:9/2/2026

Division:

Filename: Xsect_3_158+50-251+50.dgn

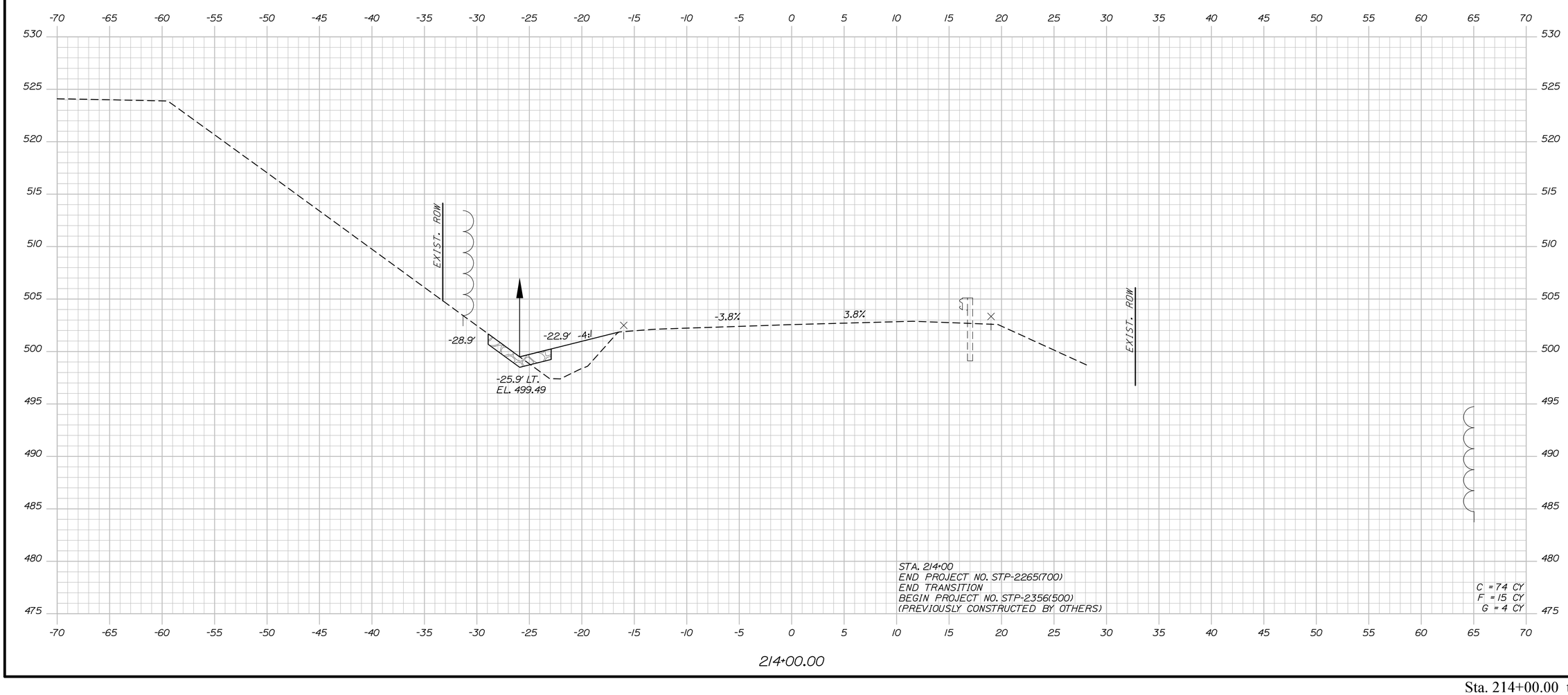

STATE OF MAINE
DEPARTMENT OF TRANSPORTATION

STP-2265(700)

WIN
022657.00

HIGHWAY PLANS

PROJ. MANAGER	R. Soucy		
DESIGN-DETAILED	A. Sweet	K. Purnomo	06\26
CHECKED-REVIEWED	L. Zacchini	R. Hanf	06\26
DESIGN2-DETAILED2			
DESIGN3-DETAILED3			
REVISIONS 1			
REVISIONS 2			
REVISIONS 3			
REVISIONS 4			
FIELD CHANGES			

SIGNATURE

P.E. NUMBER

DATE

MADAWASKA-FRENCHVILLE
U.S. ROUTE 1

CROSS SECTIONS

SHEET NUMBER

290

OF 517

Sta. 214+00.00 to Sta. 214+00.00

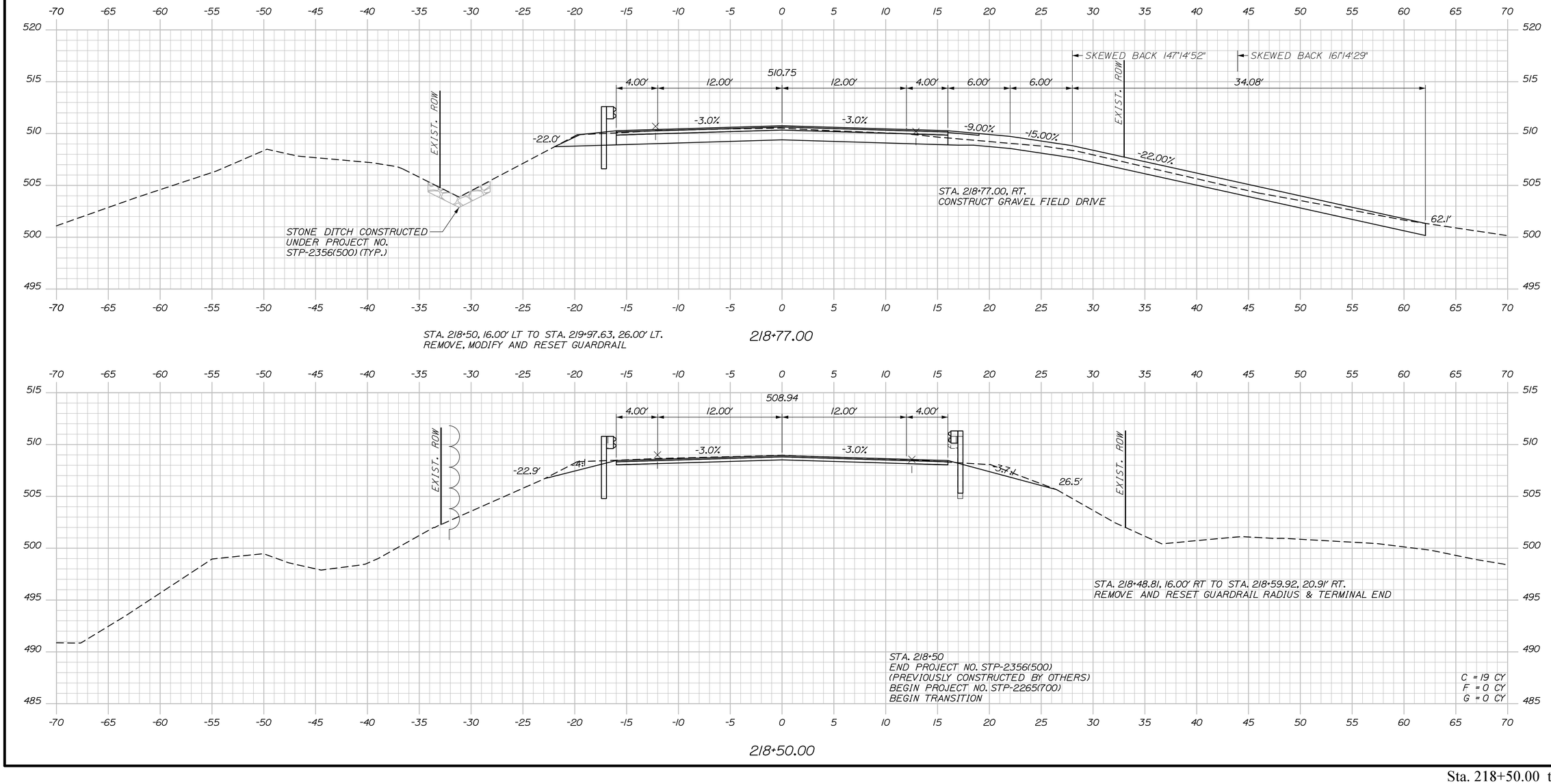

Sta. 218+50.00 to Sta. 218+77.00

STATE OF MAINE
DEPARTMENT OF TRANSPORTATION

STP-2265(700)

WIN
022657.00

HIGHWAY PLANS

		BY	DATE
PROJ. MANAGER	R. Soucy		
DESIGN-DETAILED	A. Sweet	K. Purnomo	06\26
CHECKED-REVIEWED	L. Zacchini	R. Hanf	06\26
DESIGN2-DETAILED2			
DESIGN3-DETAILED3			
REVISIONS 1			
REVISIONS 2			
REVISIONS 3			
REVISIONS 4			
FIELD CHANGES			

SIGNATURE

P.E. NUMBER

DATE

MADAWASKA-FRENCHVILLE
U.S. ROUTE 1

CROSS SECTIONS

SHEET NUMBER

291

OF 517

Username:

Division:

Date:9/2/2026

Filename: Xsect_3_158+50-251+50.dgn

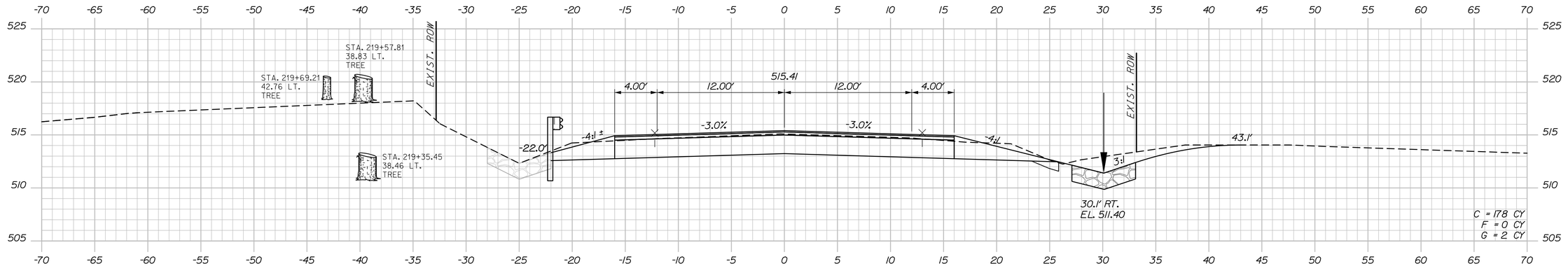

STATE OF MAINE
DEPARTMENT OF TRANSPORTATION

STP-2265(700)

WIN
022657.00

HIGHWAY PLANS

	BY	DATE
R. Soucy		
A. Sweet	K. Purnomo	06\26
L. Zacchini	R. Hanf	06\26

PROJ. MANAGER	
DESIGN-DETAILED	
CHECKED-REVIEWED	
DESIGN2-DETAILED2	
DESIGN3-DETAILED3	
REVISIONS 1	
REVISIONS 2	
REVISIONS 3	
REVISIONS 4	
FIELD CHANGES	

SIGNATURE

P.E. NUMBER

DATE

MADAWASKA-FRENCHVILLE
U.S. ROUTE 1

CROSS SECTIONS

SHEET NUMBER

292

OF 517

Sta. 219+00.00 to Sta. 219+50.00

Username:

Division:

Date:9/2/2026

Filename: Xsect_3_158+50-251+50.dgn

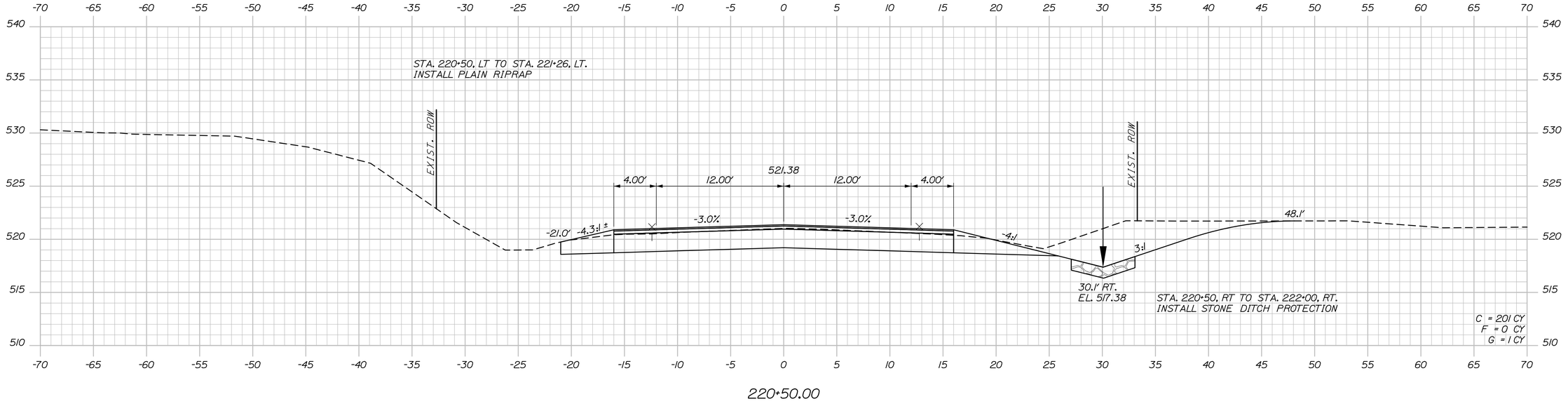

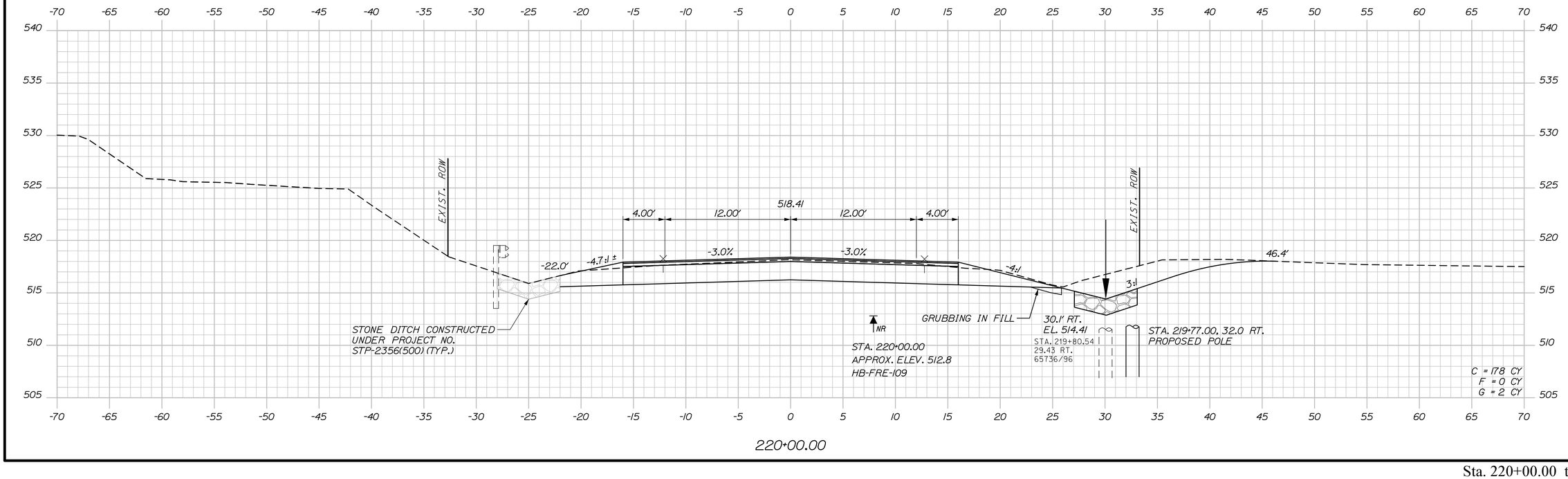

STATE OF MAINE
DEPARTMENT OF TRANSPORTATION

STP-2265(700)

WIN
022657.00

HIGHWAY PLANS

	BY	DATE
R. Soucy		
A. Sweet	K. Purnomo	06\26
L. Zacchini	R. Hanf	06\26

PROJ. MANAGER	
DESIGN-DETAILED	
CHECKED-REVIEWED	
DESIGN2-DETAILED2	
DESIGN3-DETAILED3	
REVISIONS 1	
REVISIONS 2	
REVISIONS 3	
REVISIONS 4	
FIELD CHANGES	

SIGNATURE

P.E. NUMBER

DATE

MADAWASKA-FRENCHVILLE
U.S. ROUTE 1

CROSS SECTIONS

SHEET NUMBER

293

OF 517

Date:9/2/2026

Username:

Division:

Filename: Xsect_3_158+50-251+50.dgn

Sta. 220+00.00 to Sta. 220+50.00

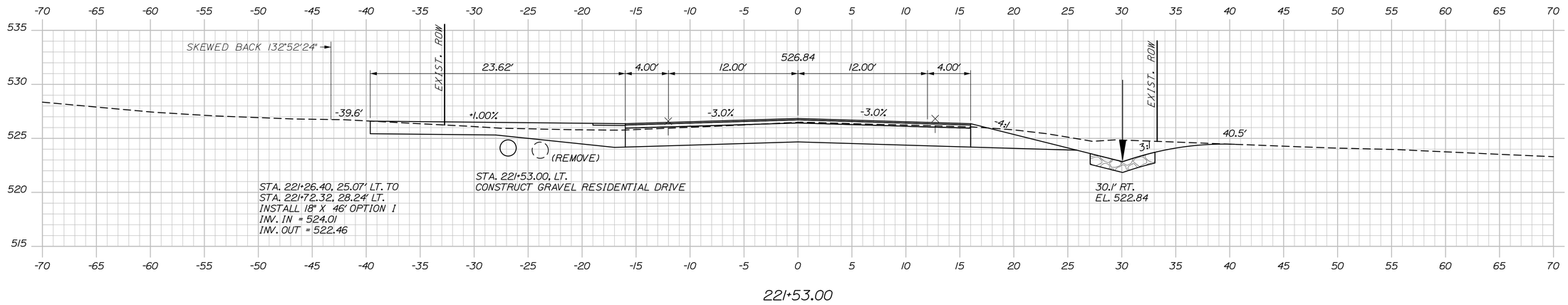

221+53.00

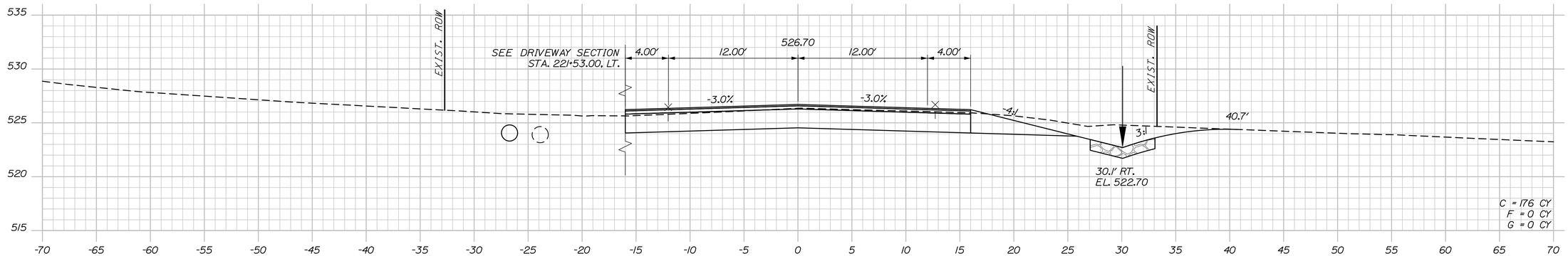

221+50.00

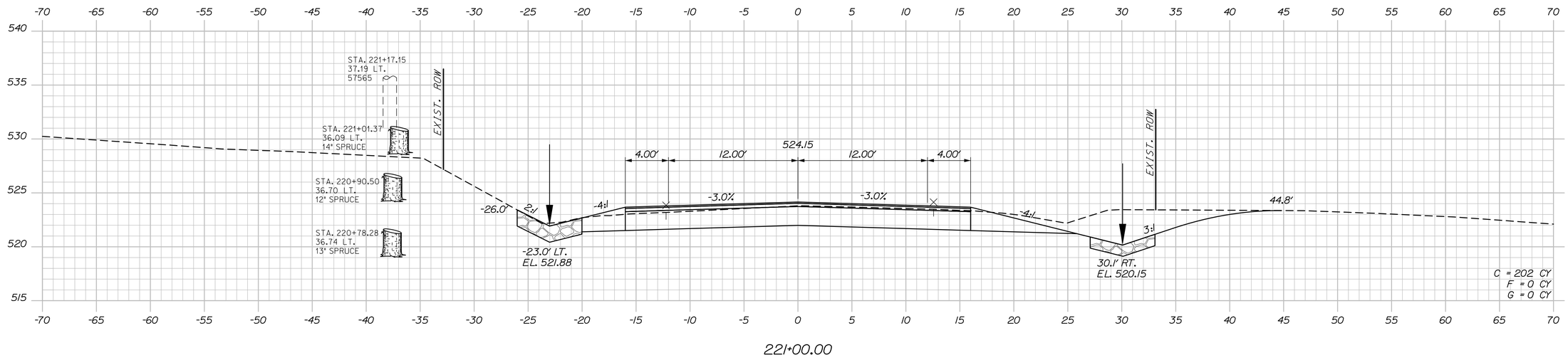

221+00.00

STATE OF MAINE
DEPARTMENT OF TRANSPORTATION

STP-2265(700)

WIN
022657.00

HIGHWAY PLANS

		BY	DATE
PROJ. MANAGER	R. Soucy		
DESIGN-DETAILED	A. Sweet	K. Purnomo	06\26
CHECKED-REVIEWED	L. Zacchini	R. Hanf	06\26
DESIGN2-DETAILED2			
DESIGN3-DETAILED3			
REVISIONS 1			
REVISIONS 2			
REVISIONS 3			
REVISIONS 4			
FIELD CHANGES			

SIGNATURE

P.E. NUMBER

DATE

MADAWASKA-FRENCHVILLE
U.S. ROUTE 1

CROSS SECTIONS

SHEET NUMBER

294

OF 517

Sta. 221+00.00 to Sta. 221+53.00

Filename: Xsect_3_158+50-251+50.dgn Division: Username: Date:9/2/2026

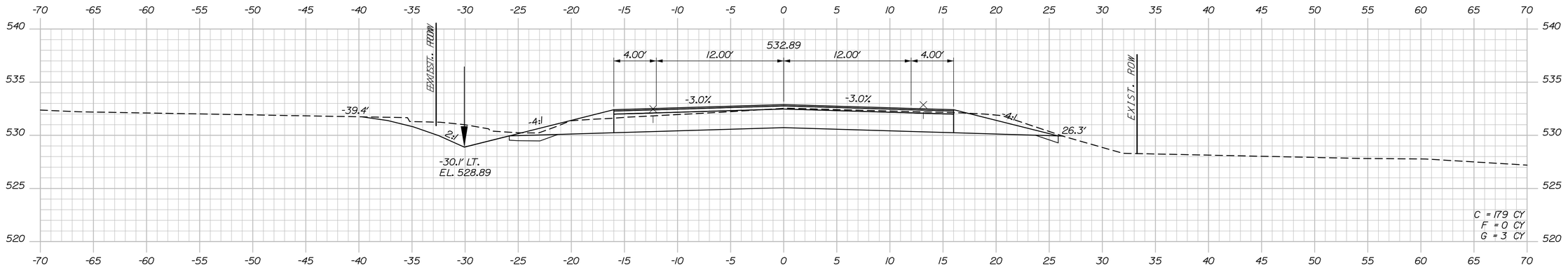

223+00.00

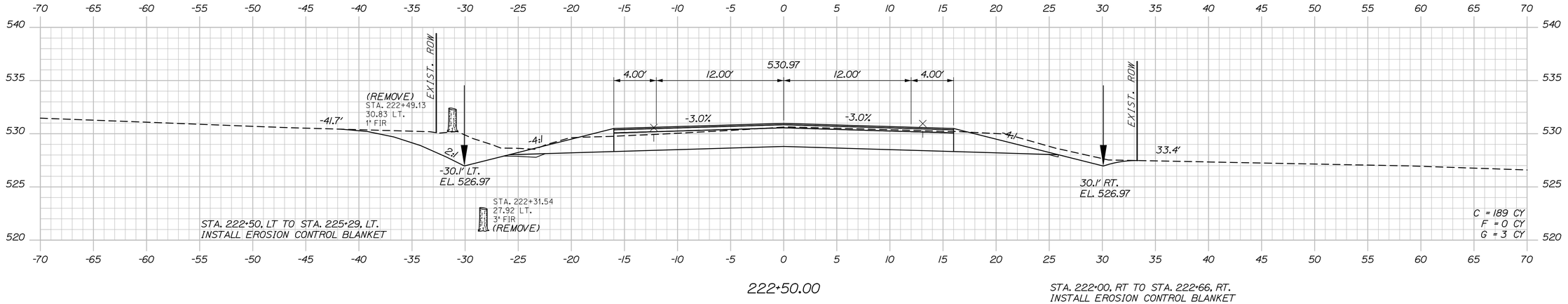

222+50.00

STA. 222+00, RT TO STA. 222+66, RT.
INSTALL EROSION CONTROL BLANKET

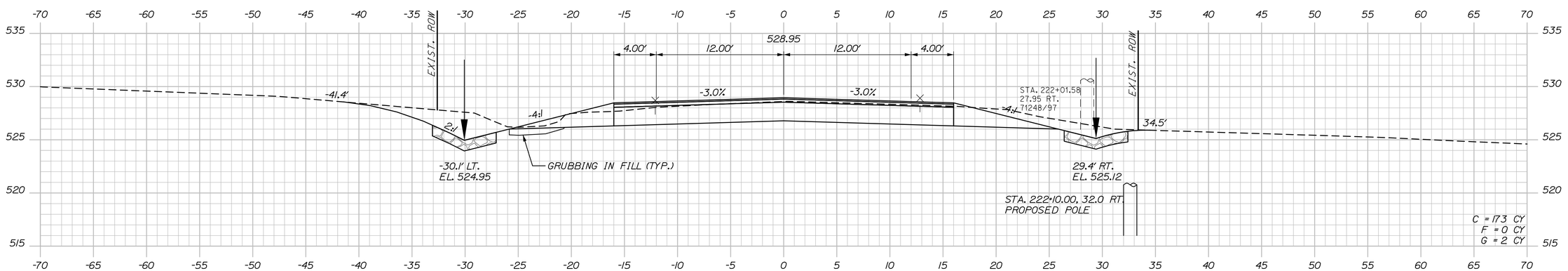

STA. 221+72, LT TO STA. 222+50, LT.
INSTALL STONE DITCH PROTECTION

222+00.00

STATE OF MAINE
DEPARTMENT OF TRANSPORTATION

STP-2265(700)

WIN
022657.00

HIGHWAY PLANS

	BY	DATE
PROJ. MANAGER	R. Soucy	
DESIGN-DETAILED	A. Sweet	06\26
CHECKED-REVIEWED	L. Zacchini	06\26
DESIGN2-DETAILED2		
DESIGN3-DETAILED3		
REVISIONS 1		
REVISIONS 2		
REVISIONS 3		
REVISIONS 4		
FIELD CHANGES		

SIGNATURE

P.E. NUMBER

DATE

MADAWASKA-FRENCHVILLE
U.S. ROUTE 1

CROSS SECTIONS

SHEET NUMBER

295

OF 517

Sta. 222+00.00 to Sta. 223+00.00

Filename: Xsect_3_158+50-251+50.dgn Division: Username: Date:9/2/2026

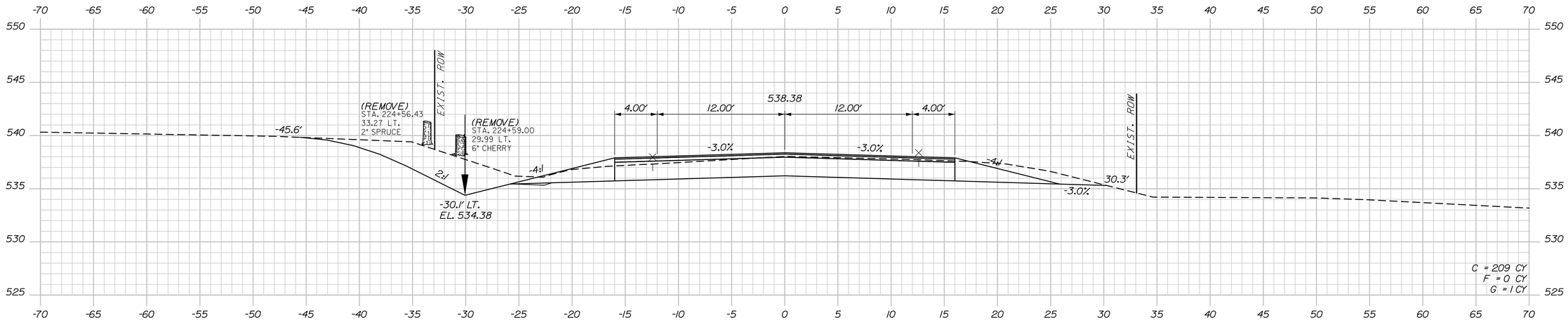

224+50.00

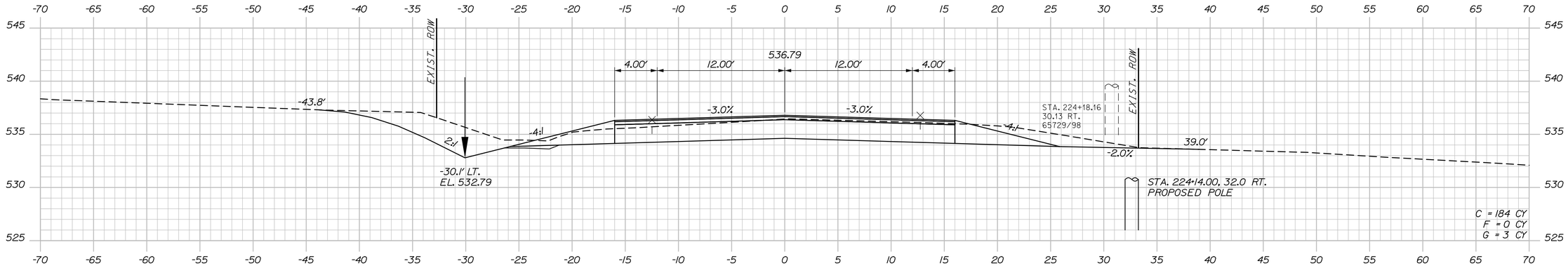

224+00.00

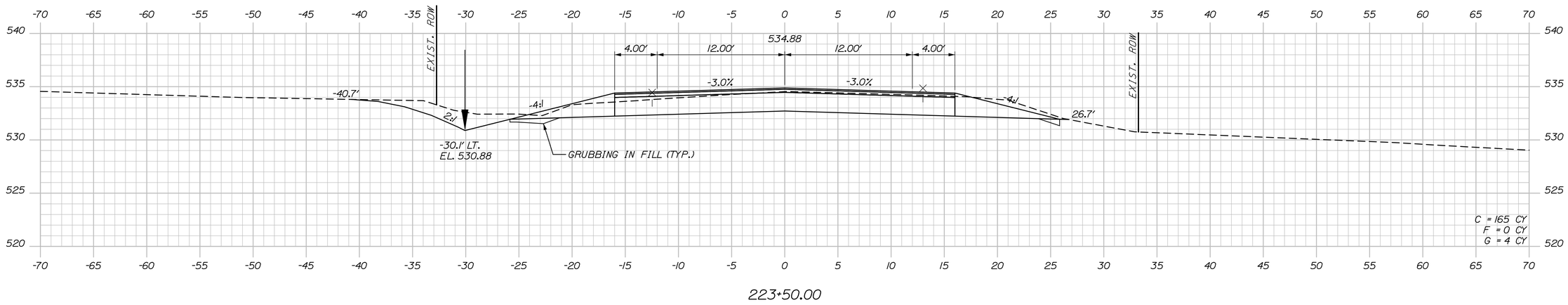

223+50.00

STATE OF MAINE
DEPARTMENT OF TRANSPORTATION

STP-2265(700)

WIN
022657.00

HIGHWAY PLANS

SIGNATURE

P.E. NUMBER

DATE

PROJ. MANAGER	R. Soucy
DESIGN-DETAILED	A. Sweet
CHECKED-REVIEWED	L. Zacchini
DESIGN2-DETAILED2	
DESIGN3-DETAILED3	

	BY	DATE
REVISIONS 1	K. Purnomo	06\26
REVISIONS 2	R. Hanf	06\26
REVISIONS 3		
REVISIONS 4		
FIELD CHANGES		

MADAWASKA-FRENCHVILLE
U.S. ROUTE 1

CROSS SECTIONS

SHEET NUMBER

296

OF 517

Sta. 223+50.00 to Sta. 224+50.00

Filename: Xsect_3_158+50-251+50.dgn Division: Username: Date:9/2/2026

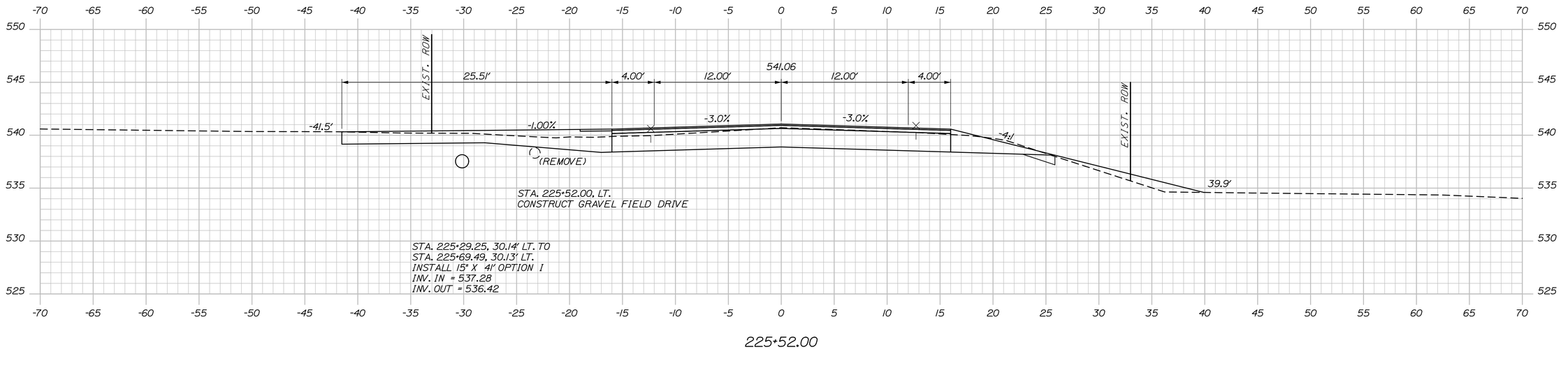

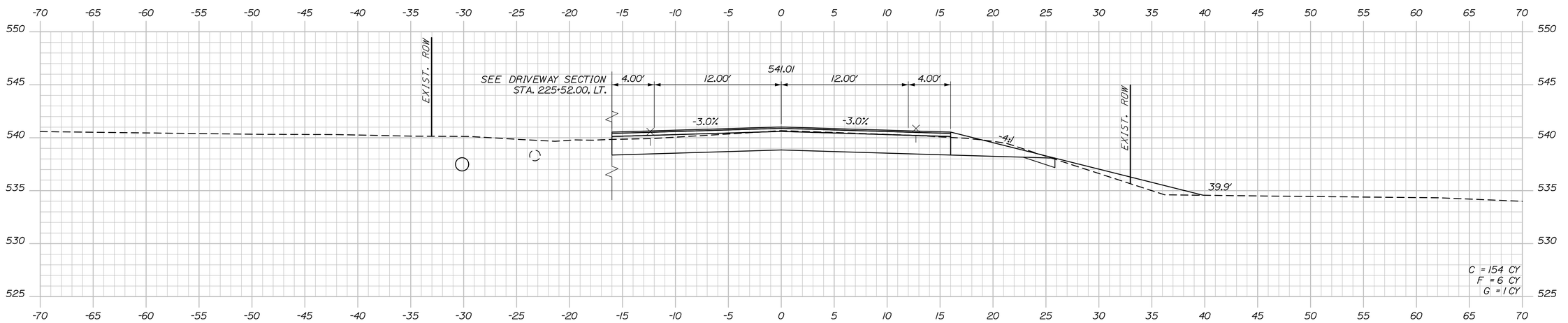

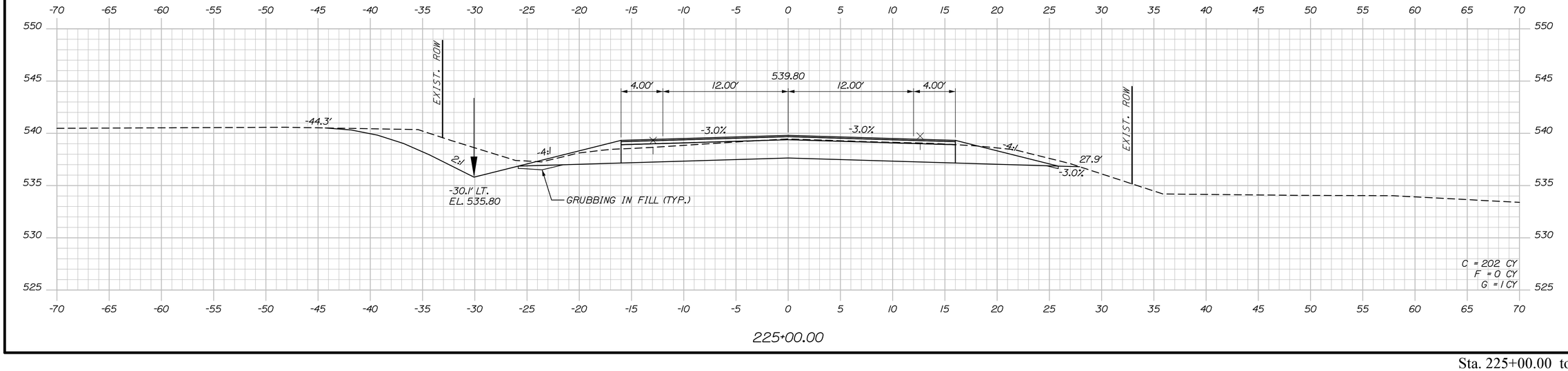

STATE OF MAINE
DEPARTMENT OF TRANSPORTATION

STP-2265(700)

WIN
022657.00

HIGHWAY PLANS

PROJ. MANAGER	R. Soucy		
DESIGN-DETAILED	A. Sweet	K. Purnomo	06\26
CHECKED-REVIEWED	L. Zacchini	R. Hanf	06\26
DESIGN2-DETAILED2			
DESIGN3-DETAILED3			
REVISIONS 1			
REVISIONS 2			
REVISIONS 3			
REVISIONS 4			
FIELD CHANGES			

SIGNATURE

P.E. NUMBER

DATE

MADAWASKA-FRENCHVILLE
U.S. ROUTE 1

CROSS SECTIONS

SHEET NUMBER

297

OF 517

Sta. 225+00.00 to Sta. 225+52.00

Username:
Division:
Date:9/2/2026
Filename: Xsect_3_158+50-251+50.dgn

STATE OF MAINE
DEPARTMENT OF TRANSPORTATION

STP-2265(700)

WIN
022657.00

HIGHWAY PLANS

PROJ. MANAGER	R. Soucy		
DESIGN-DETAILED	A. Sweet	K. Purnomo	06\26
CHECKED-REVIEWED	L. Zacchini	R. Hanf	06\26
DESIGN2-DETAILED2			
DESIGN3-DETAILED3			
REVISIONS 1			
REVISIONS 2			
REVISIONS 3			
REVISIONS 4			
FIELD CHANGES			

SIGNATURE

P.E. NUMBER

DATE

MADAWASKA-FRENCHVILLE
U.S. ROUTE 1

CROSS SECTIONS

SHEET NUMBER

298

OF 517

Sta. 226+00.00 to Sta. 227+00.00

Username:

Division:

Date:9/2/2026

Filename: Xsect_3_158+50-251+50.dgn

Username:

Date:9/2/2026

Division:

Filename: Xsect_3_158+50-251+50.dgn

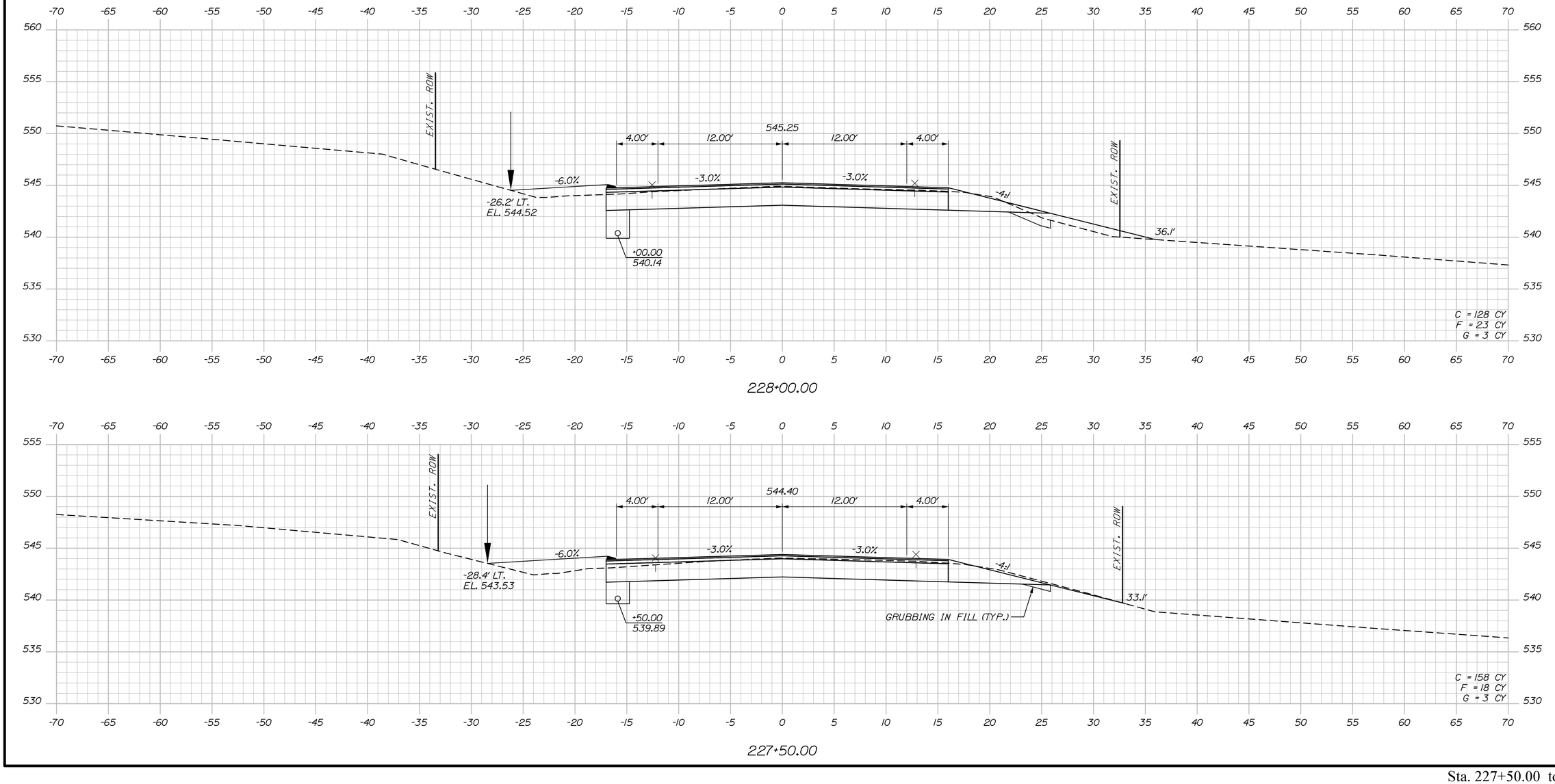

Sta. 227+50.00 to Sta. 228+00.00

STATE OF MAINE
DEPARTMENT OF TRANSPORTATION

STP-2265(700)

WIN
022657.00

HIGHWAY PLANS

		BY	DATE
PROJ. MANAGER	R. Soucy		
DESIGN-DETAILED	A. Sweet	K. Purnomo	06\26
CHECKED-REVIEWED	L. Zacchini	R. Hanf	06\26
DESIGN2-DETAILED2			
DESIGN3-DETAILED3			
REVISIONS 1			
REVISIONS 2			
REVISIONS 3			
REVISIONS 4			
FIELD CHANGES			

SIGNATURE

P.E. NUMBER

DATE

MADAWASKA-FRENCHVILLE
U.S. ROUTE 1

CROSS SECTIONS

SHEET NUMBER

299

OF 517

Date:9/2/2026
Username:
Division:
Filename: Xsect_3_158+50-251+50.dgn

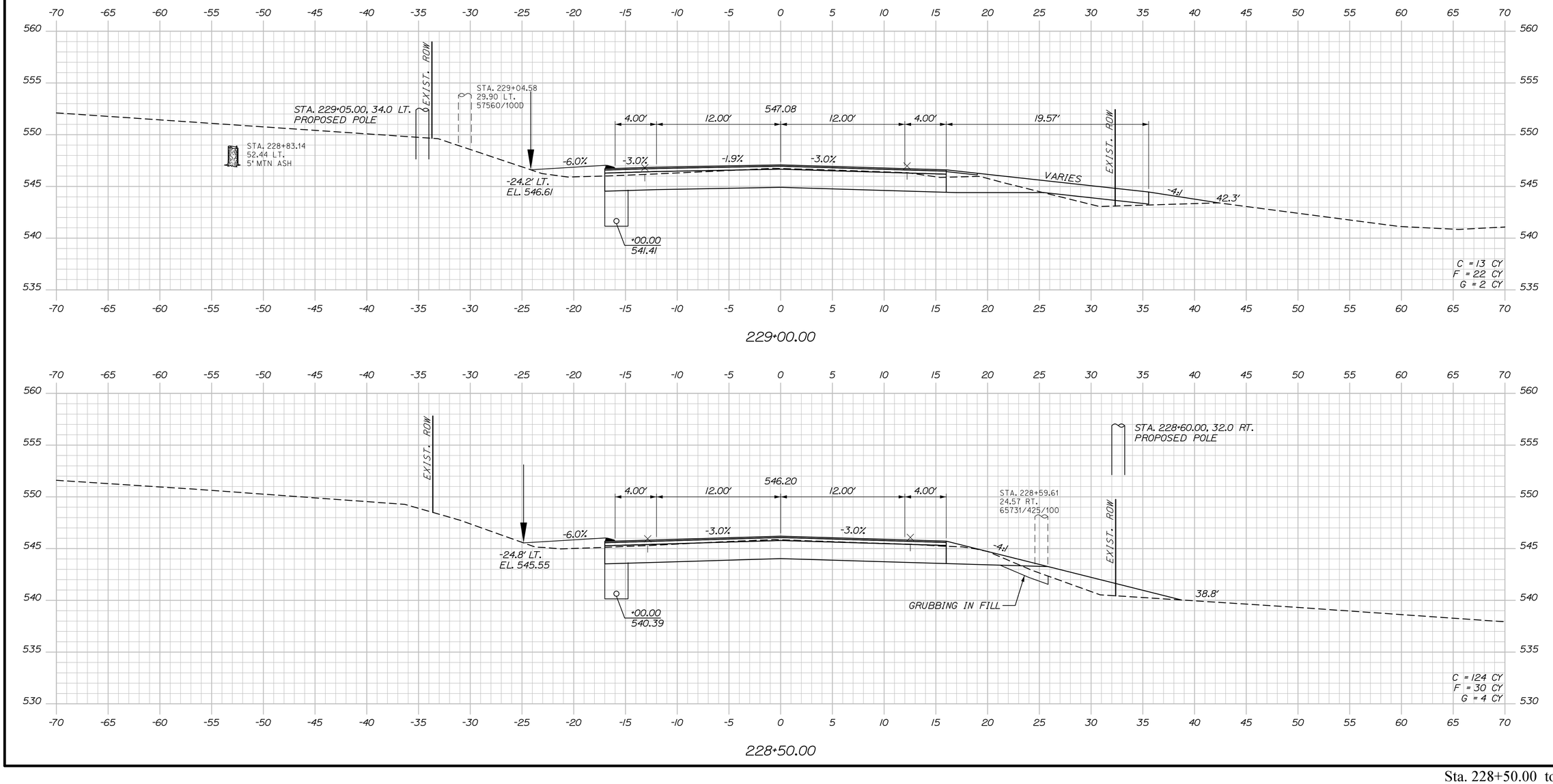

STATE OF MAINE
DEPARTMENT OF TRANSPORTATION

STP-2265(700)

WIN
022657.00

HIGHWAY PLANS

			DATE
PROJ. MANAGER	R. Soucy	BY	
DESIGN-DETAILED	A. Sweet	K. Purnomo	06\26
CHECKED-REVIEWED	L. Zacchini	R. Hanf	06\26
DESIGN2-DETAILED2			
DESIGN3-DETAILED3			
REVISIONS 1			
REVISIONS 2			
REVISIONS 3			
REVISIONS 4			
FIELD CHANGES			

SIGNATURE

P.E. NUMBER

DATE

MADAWASKA-FRENCHVILLE
U.S. ROUTE 1

CROSS SECTIONS

SHEET NUMBER

300

OF 517

Sta. 228+50.00 to Sta. 229+00.00

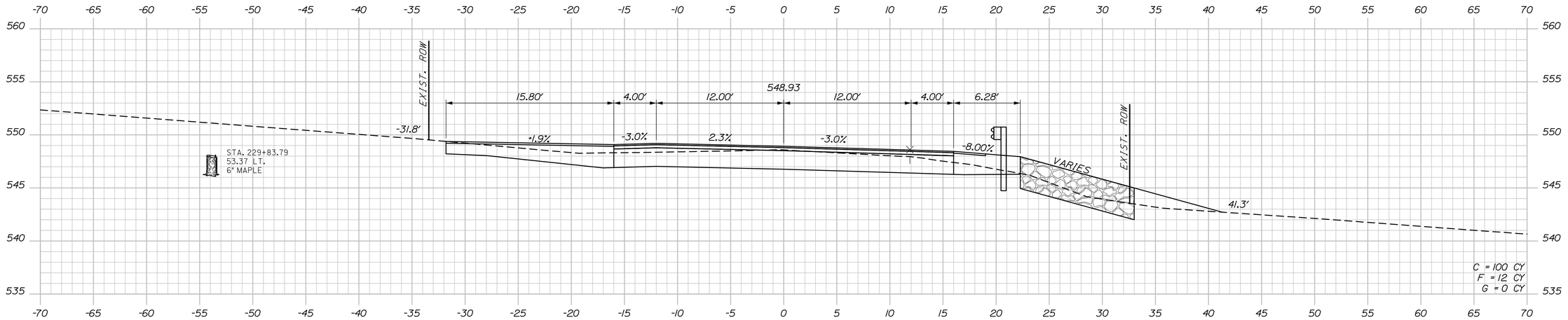

230+00.00

STA. 229+98, RT TO STA 233+00 RT.
INSTALL RIPRAP FOR SLOPE PROTECTION (3' THICK)

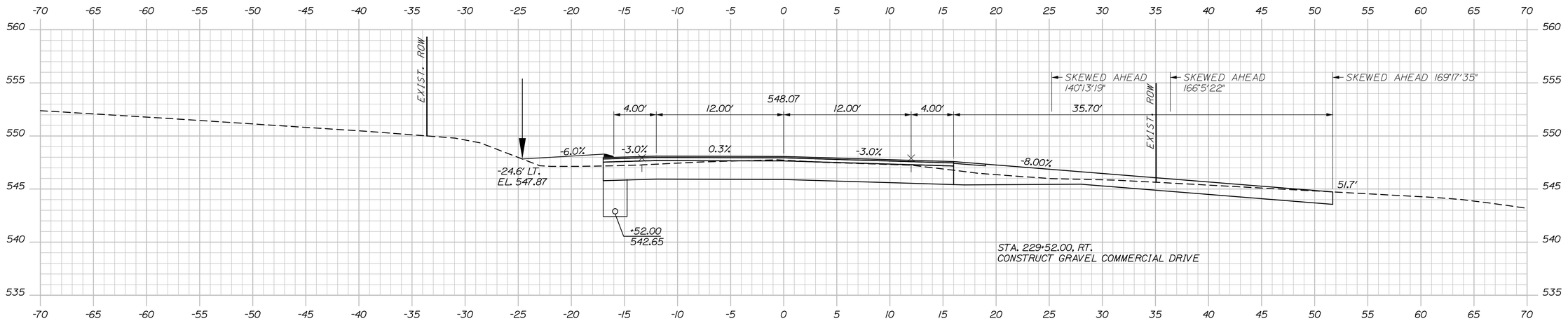

229+52.00

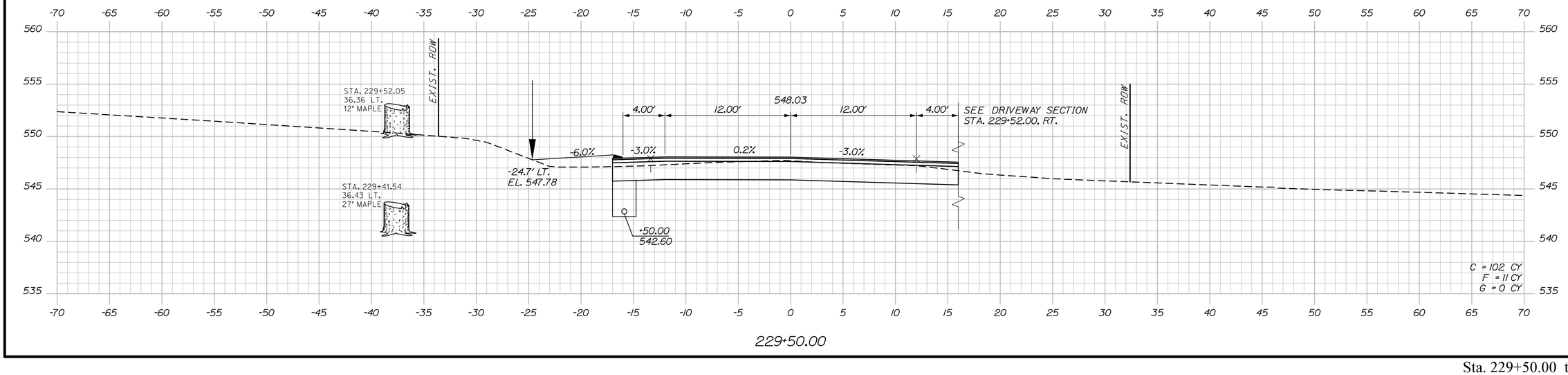

229+50.00

STATE OF MAINE
DEPARTMENT OF TRANSPORTATION

STP-2265(700)

WIN
022657.00

HIGHWAY PLANS

PROJ. MANAGER	R. Soucy		
DESIGN-DETAILED	A. Sweet	K. Purnomo	06\26
CHECKED-REVIEWED	L. Zacchini	R. Hanf	06\26
DESIGN2-DETAILED2			
DESIGN3-DETAILED3			
REVISIONS 1			
REVISIONS 2			
REVISIONS 3			
REVISIONS 4			
FIELD CHANGES			

SIGNATURE

P.E. NUMBER

DATE

MADAWASKA-FRENCHVILLE
U.S. ROUTE 1

CROSS SECTIONS

SHEET NUMBER

301

OF 517

Date:9/2/2026

Username:

Division:

Filename: Xsect_3_158+50-251+50.dgn

Sta. 229+50.00 to Sta. 230+00.00

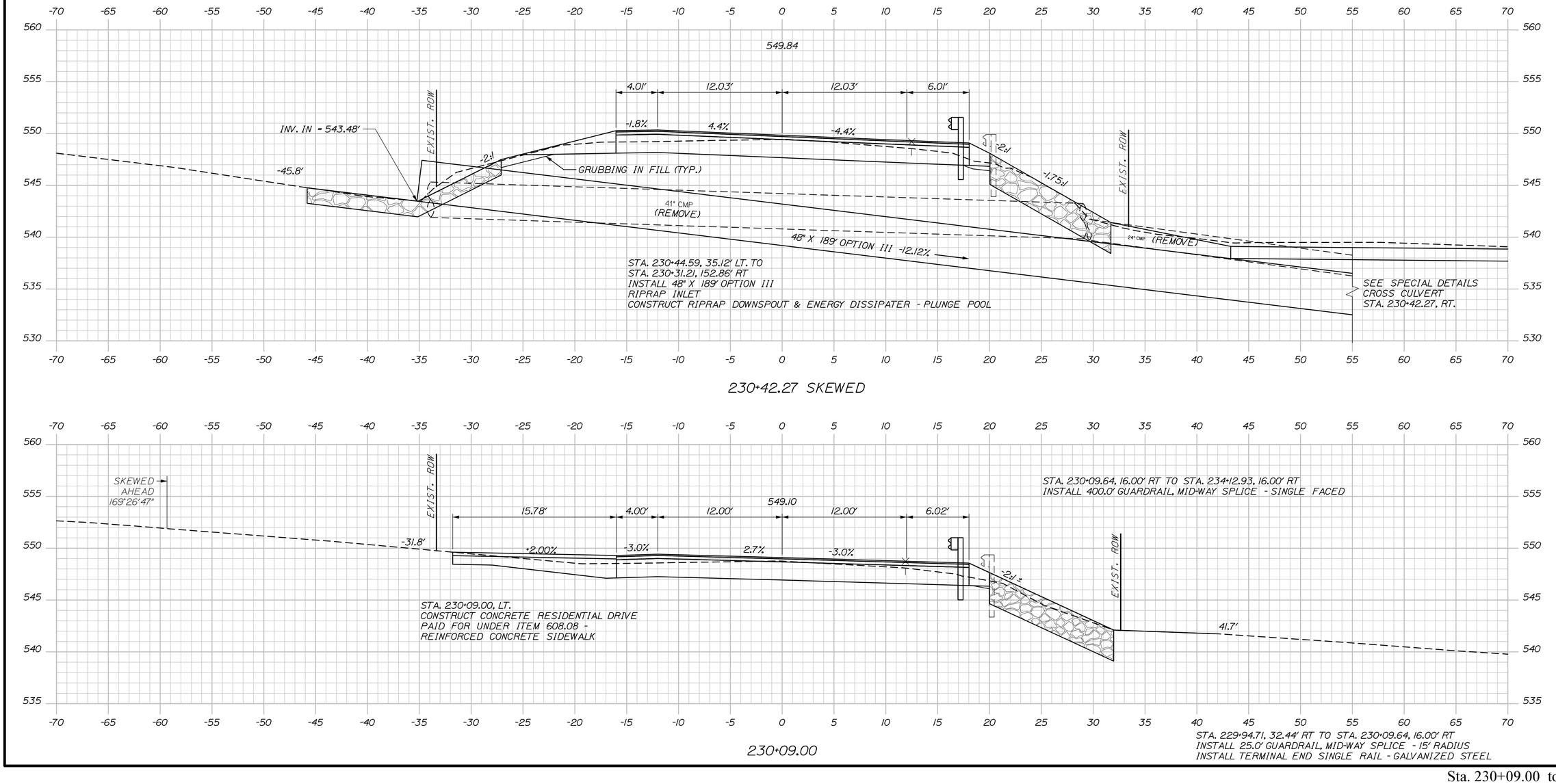

STATE OF MAINE
DEPARTMENT OF TRANSPORTATION

STP-2265(700)

WIN
022657.00

HIGHWAY PLANS

PROJ. MANAGER	R. Soucy		
DESIGN-DETAILED	A. Sweet	K. Purnomo	06\26
CHECKED-REVIEWED	L. Zacchini	R. Hanf	06\26
DESIGN2-DETAILED2			
DESIGN3-DETAILED3			
REVISIONS 1			
REVISIONS 2			
REVISIONS 3			
REVISIONS 4			
FIELD CHANGES			

SIGNATURE

P.E. NUMBER

DATE

MADAWASKA-FRENCHVILLE
U.S. ROUTE 1

CROSS SECTIONS

SHEET NUMBER

302

OF 517

Date:9/2/2026

Username:

Division:

Filename: Xsect_3_158+50-251+50.dgn

Sta. 230+09.00 to Sta. 230+42.27

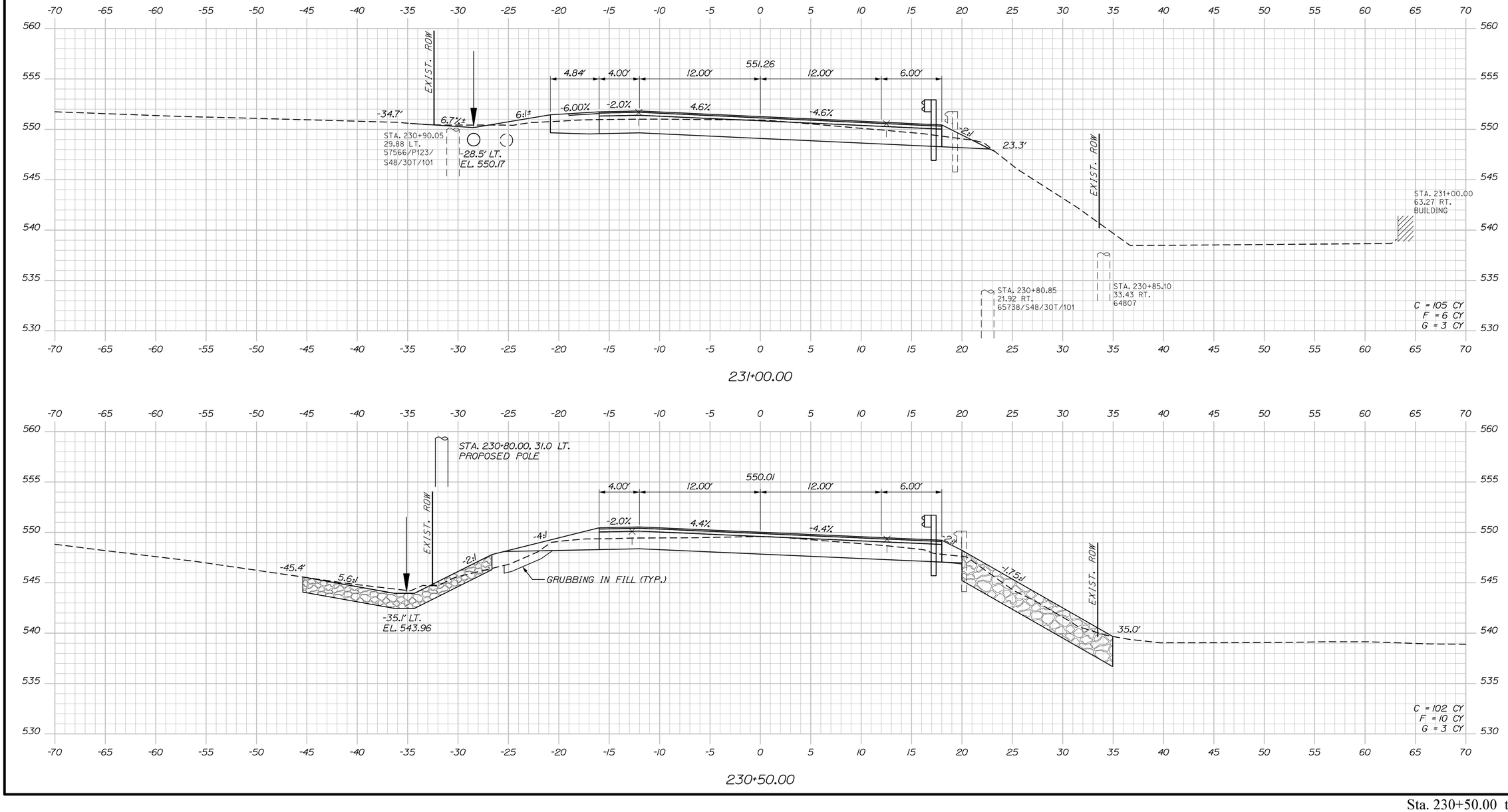

STATE OF MAINE
DEPARTMENT OF TRANSPORTATION

STP-2265(700)

WIN
022657.00

HIGHWAY PLANS

	BY	DATE
PROJ. MANAGER	R. Soucy	
DESIGN-DETAILED	A. Sweet	06\26
CHECKED-REVIEWED	L. Zacchini	06\26
DESIGN2-DETAILED2		
DESIGN3-DETAILED3		
REVISIONS 1		
REVISIONS 2		
REVISIONS 3		
REVISIONS 4		
FIELD CHANGES		

SIGNATURE

P.E. NUMBER

DATE

MADAWASKA-FRENCHVILLE
U.S. ROUTE 1

CROSS SECTIONS

SHEET NUMBER

303

OF 517

Sta. 230+50.00 to Sta. 231+00.00

Date:9/2/2026

Username:

Division:

Filename: Xsect_3_158+50-251+50.dgn

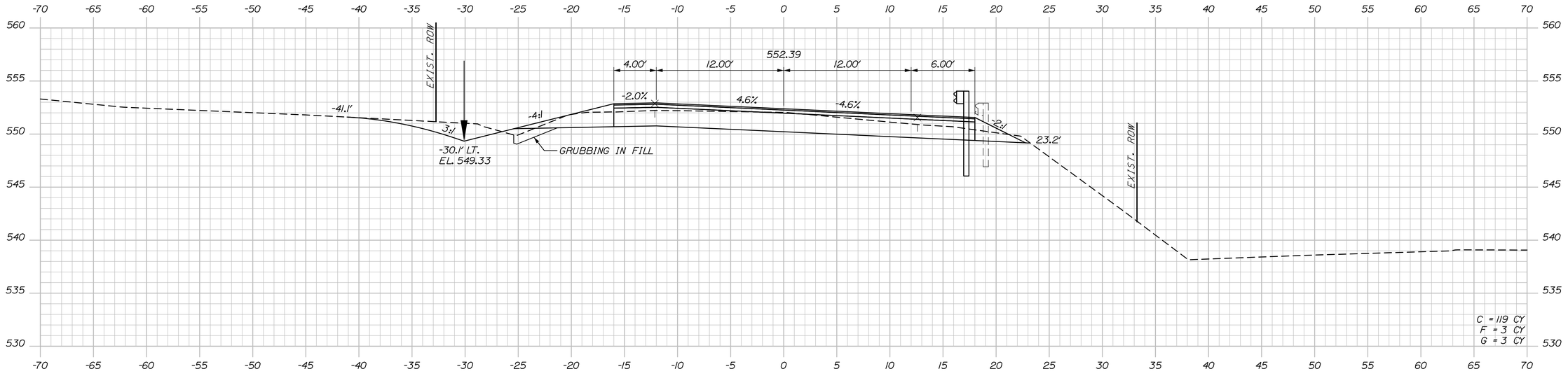

STA. 231+35, LT TO STA. 232+84, LT.
INSTALL EROSION CONTROL BLANKET

231+50.00

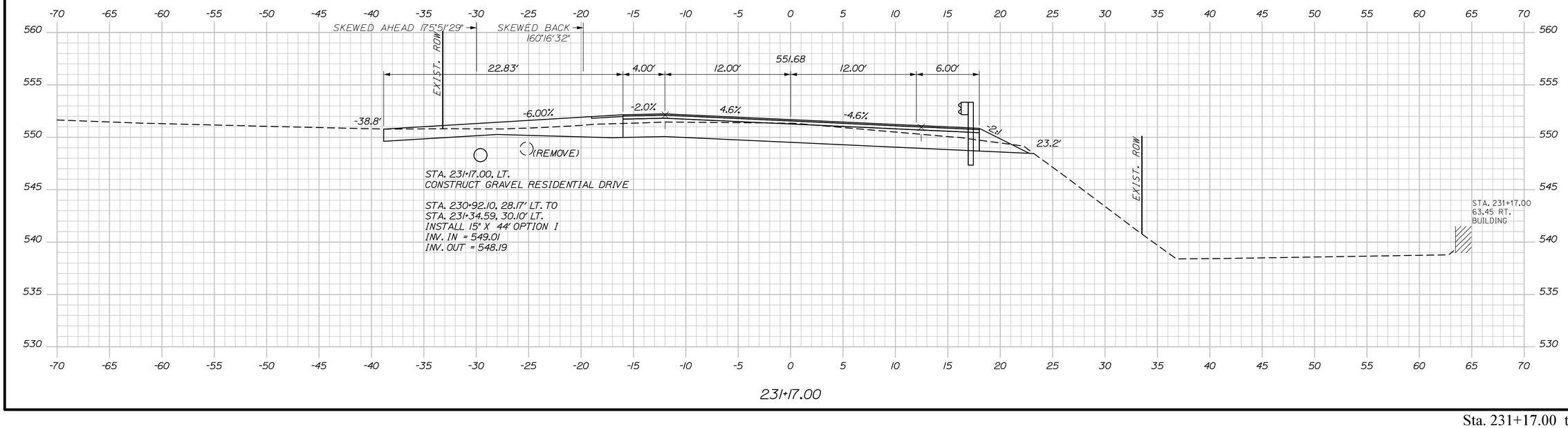

STA. 231+17.00, LT.
CONSTRUCT GRAVEL RESIDENTIAL DRIVE

STA. 230+92.10, 28.17' LT. TO
STA. 231+34.59, 30.10' LT.
INSTALL 15" X 44' OPTION I
INV. IN = 549.01
INV. OUT = 548.19

231+17.00

Sta. 231+17.00 to Sta. 231+50.00

STATE OF MAINE
DEPARTMENT OF TRANSPORTATION

STP-2265(700)

WIN
022657.00

HIGHWAY PLANS

	BY	DATE
PROJ. MANAGER	R. Soucy	
DESIGN-DETAILED	A. Sweet	06\26
CHECKED-REVIEWED	L. Zacchini	06\26
DESIGN2-DETAILED2		
DESIGN3-DETAILED3		
REVISIONS 1	K. Purnomo	06\26
REVISIONS 2	R. Hanf	06\26
REVISIONS 3		
REVISIONS 4		
FIELD CHANGES		

SIGNATURE

P.E. NUMBER

DATE

MADAWASKA-FRENCHVILLE
U.S. ROUTE 1

CROSS SECTIONS

SHEET NUMBER

304

OF 517

Date:9/2/2026

Username:

Division:

Filename: Xsect_3_158+50-251+50.dgn

Filename: Xsect_3_158+50-251+50.dgn Division: Username: Date:9/2/2026

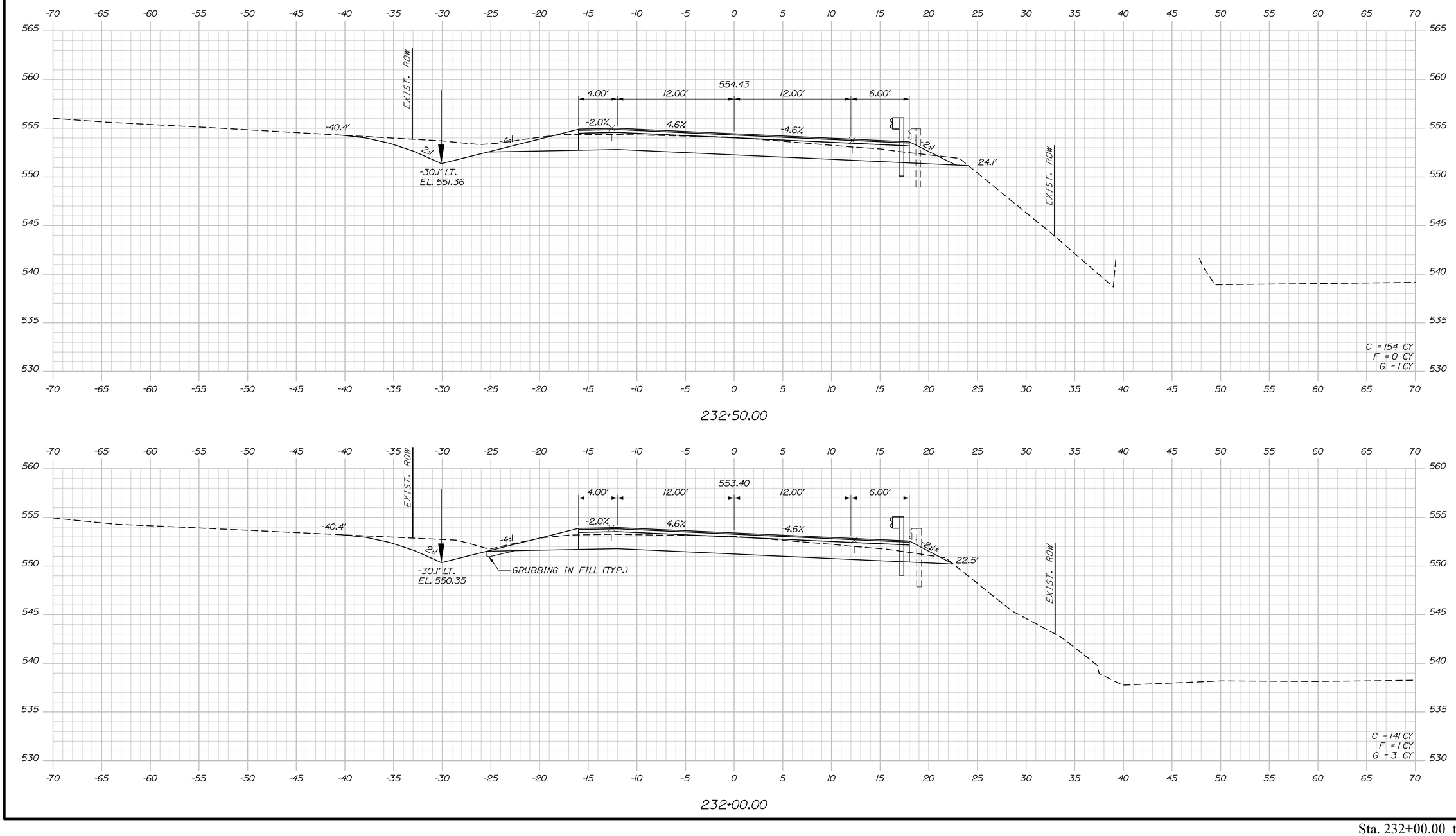

STATE OF MAINE
DEPARTMENT OF TRANSPORTATION

STP-2265(700)

WIN 022657.00

HIGHWAY PLANS

PROJ. MANAGER	R. Soucy		
DESIGN-DETAILED	A. Sweet	K. Purnomo	06\26
CHECKED-REVIEWED	L. Zacchini	R. Hanf	06\26
DESIGN2-DETAILED2			
DESIGN3-DETAILED3			
REVISIONS 1			
REVISIONS 2			
REVISIONS 3			
REVISIONS 4			
FIELD CHANGES			

SIGNATURE

P.E. NUMBER

DATE

MADAWASKA-FRENCHVILLE
U.S. ROUTE 1

CROSS SECTIONS

SHEET NUMBER

305

OF 517

Sta. 232+00.00 to Sta. 232+50.00

Date:9/2/2026

Username:

Division:

Filename: Xsect_3_158+50-251+50.dgn

STA. 233+17, LT TO STA. 233+50, LT.
INSTALL EROSION CONTROL BLANKET

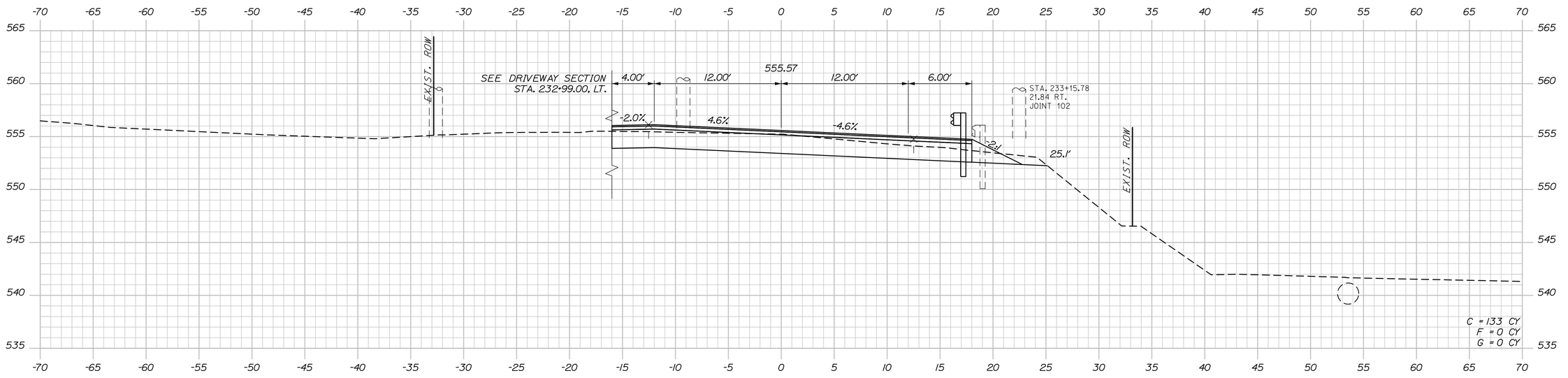

233+00.00

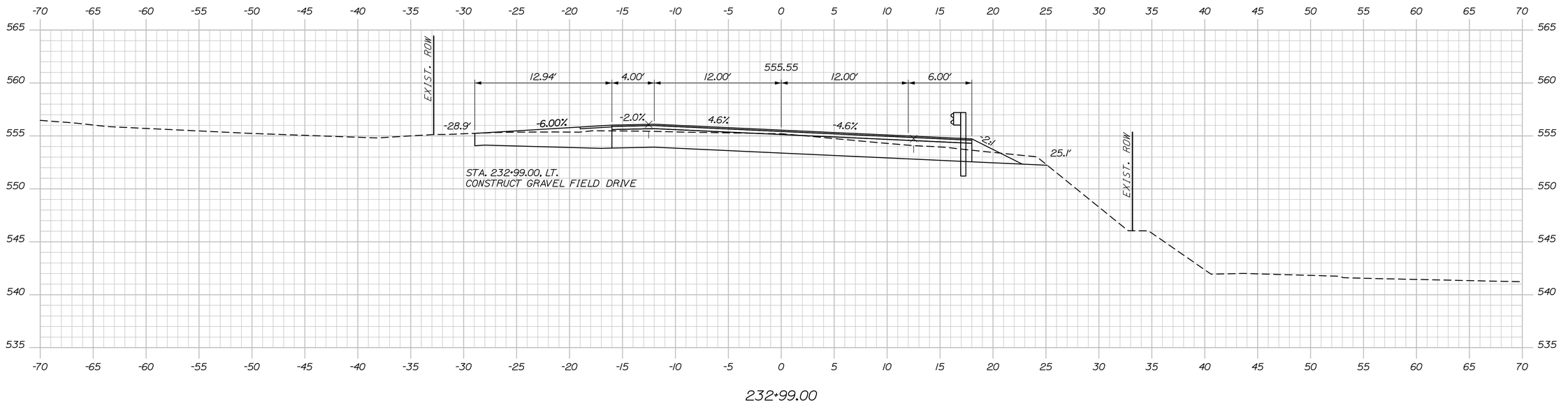

232+99.00

STATE OF MAINE
DEPARTMENT OF TRANSPORTATION

STP-2265(700)

WIN
022657.00

HIGHWAY PLANS

PROJ. MANAGER	R. Soucy		
DESIGN-DETAILED	A. Sweet	K. Purnomo	06\26
CHECKED-REVIEWED	L. Zacchini	R. Hanf	06\26
DESIGN2-DETAILED2			
DESIGN3-DETAILED3			
REVISIONS 1			
REVISIONS 2			
REVISIONS 3			
REVISIONS 4			
FIELD CHANGES			

SIGNATURE

P.E. NUMBER

DATE

MADAWASKA-FRENCHVILLE
U.S. ROUTE 1

CROSS SECTIONS

SHEET NUMBER

306

OF 517

Sta. 232+99.00 to Sta. 233+00.00

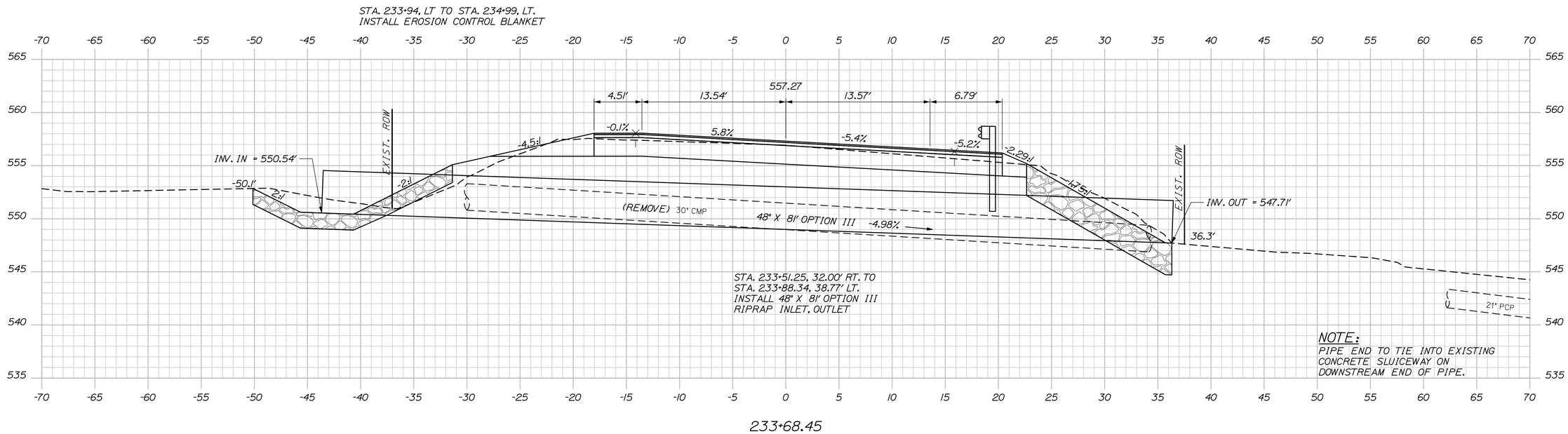

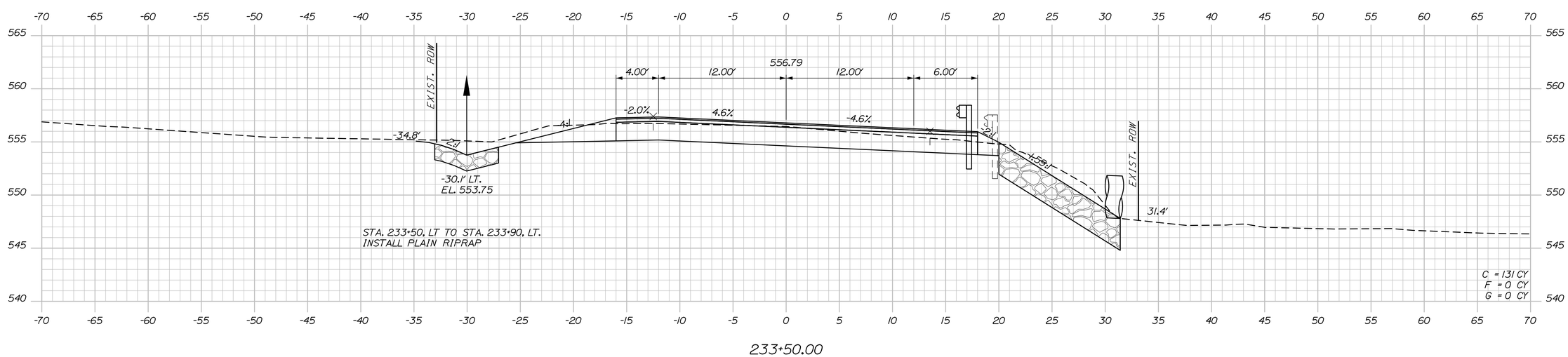

STATE OF MAINE
DEPARTMENT OF TRANSPORTATION

STP-2265(700)

WIN 022657.00

HIGHWAY PLANS

		BY	DATE
PROJ. MANAGER	R. Soucy		
DESIGN-DETAILED	A. Sweet	K. Purnomo	06\26
CHECKED-REVIEWED	L. Zacchini	R. Hanf	06\26
DESIGN2-DETAILED2			
DESIGN3-DETAILED3			
REVISIONS 1			
REVISIONS 2			
REVISIONS 3			
REVISIONS 4			
FIELD CHANGES			

SIGNATURE

P.E. NUMBER

DATE

MADAWASKA-FRENCHVILLE
U.S. ROUTE 1

CROSS SECTIONS

SHEET NUMBER

307

OF 517

Date:9/2/2026

Username:

Division:

Filename: Xsect_3_158+50-251+50.dgn

Sta. 233+50.00 to Sta. 233+68.45

Username:

Division:

Date:9/2/2026

Filename: Xsect_3_158+50-251+50.dgn

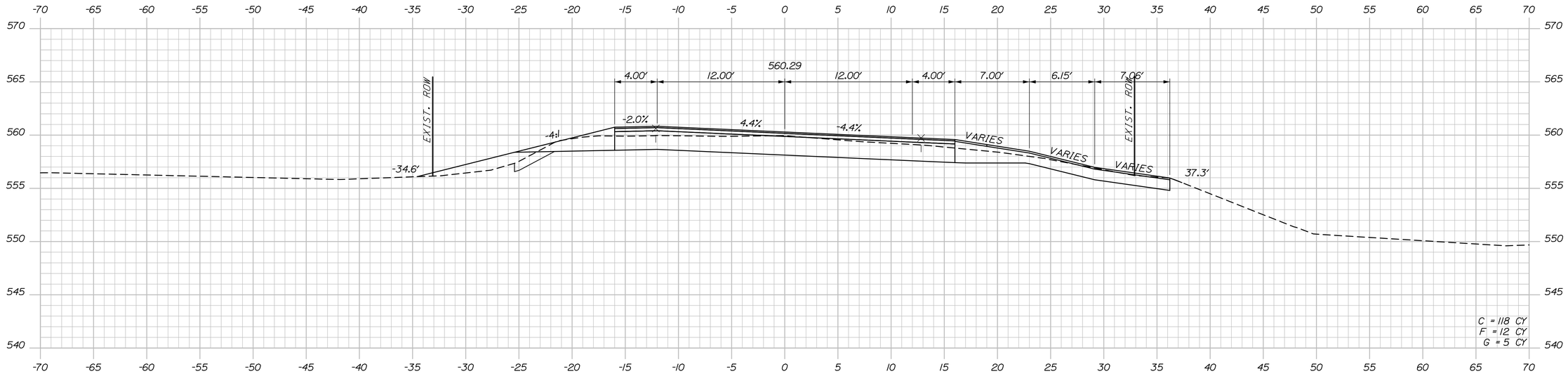

234+50.00

STA. 234+12.93, 16.00′ RT TO STA. 234+36.63, 23.41′ RT
INSTALL 25.0′ GUARDRAIL, MID-WAY SPLICE - 40′ RADIUS
INSTALL TERMINAL END SINGLE RAIL - GALVANIZED STEEL

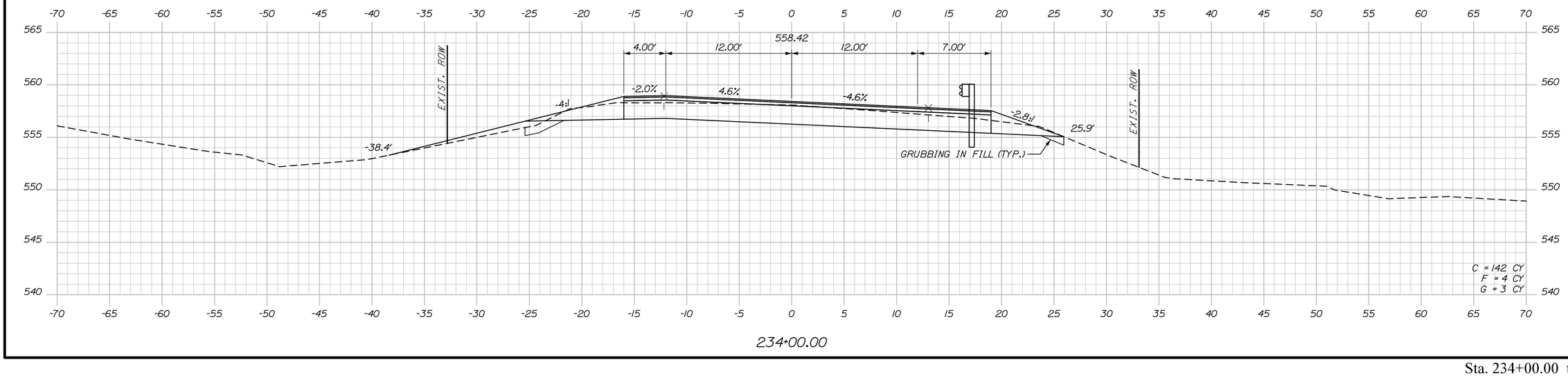

234+00.00

STATE OF MAINE
DEPARTMENT OF TRANSPORTATION

STP-2265(700)

WIN
022657.00

HIGHWAY PLANS

		BY	DATE
PROJ. MANAGER	R. Soucy		
DESIGN-DETAILED	A. Sweet	K. Purnomo	06\26
CHECKED-REVIEWED	L. Zacchini	R. Hanf	06\26
DESIGN2-DETAILED2			
DESIGN3-DETAILED3			
REVISIONS 1			
REVISIONS 2			
REVISIONS 3			
REVISIONS 4			
FIELD CHANGES			

SIGNATURE

P.E. NUMBER

DATE

MADAWASKA-FRENCHVILLE
U.S. ROUTE 1

CROSS SECTIONS

SHEET NUMBER

308

OF 517

Sta. 234+00.00 to Sta. 234+50.00

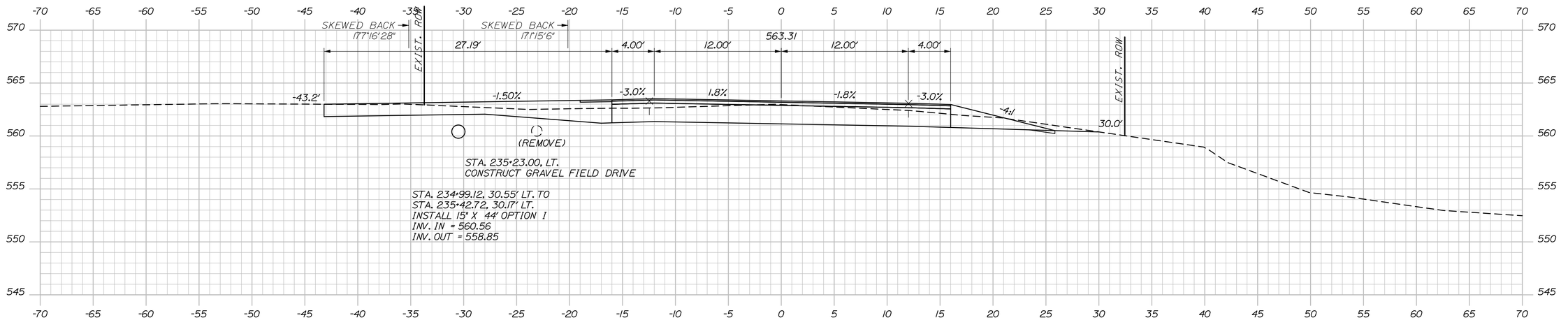

235+23.00

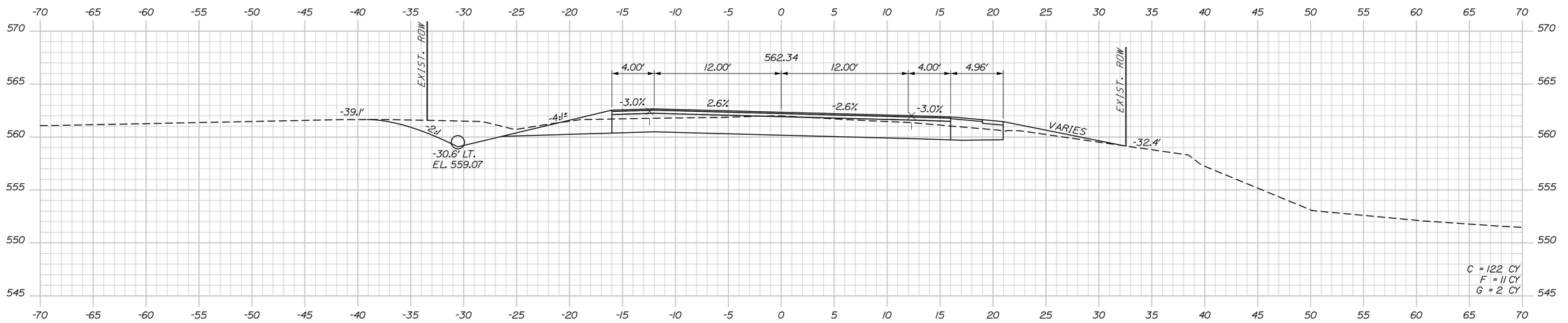

235+00.00

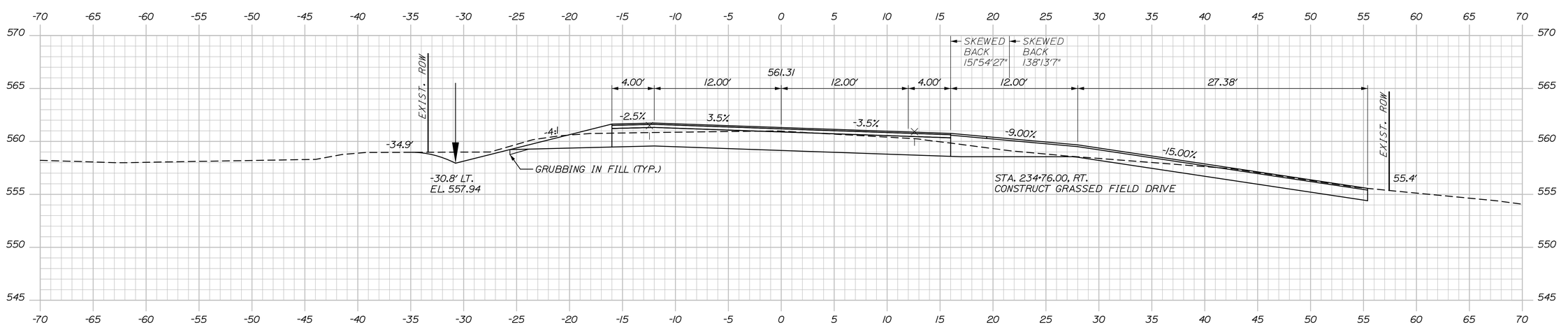

234+76.00

STATE OF MAINE
DEPARTMENT OF TRANSPORTATION

STP-2265(700)

WIN
022657.00

HIGHWAY PLANS

PROJ. MANAGER	R. Soucy		
DESIGN-DETAILED	A. Sweet	K. Purnomo	06\26
CHECKED-REVIEWED	L. Zacchini	R. Hanf	06\26
DESIGN2-DETAILED2			
DESIGN3-DETAILED3			
REVISIONS 1			
REVISIONS 2			
REVISIONS 3			
REVISIONS 4			
FIELD CHANGES			

SIGNATURE

P.E. NUMBER

DATE

MADAWASKA-FRENCHVILLE
U.S. ROUTE 1

CROSS SECTIONS

SHEET NUMBER

309

OF 517

Sta. 234+76.00 to Sta. 235+23.00

Filename: Xsect_3_158+50-251+50.dgn Division: Username: Date:9/2/2026

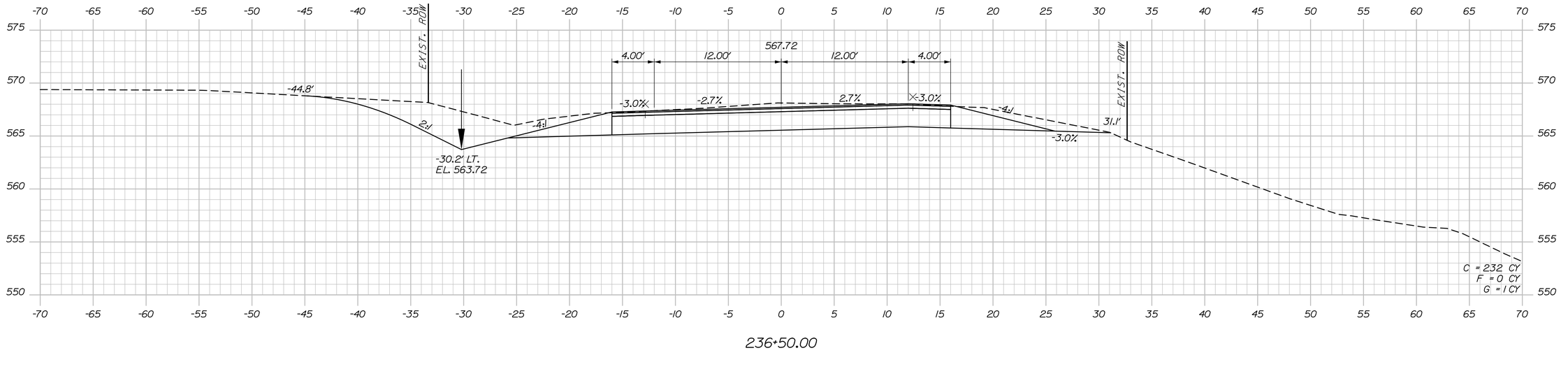

236+50.00

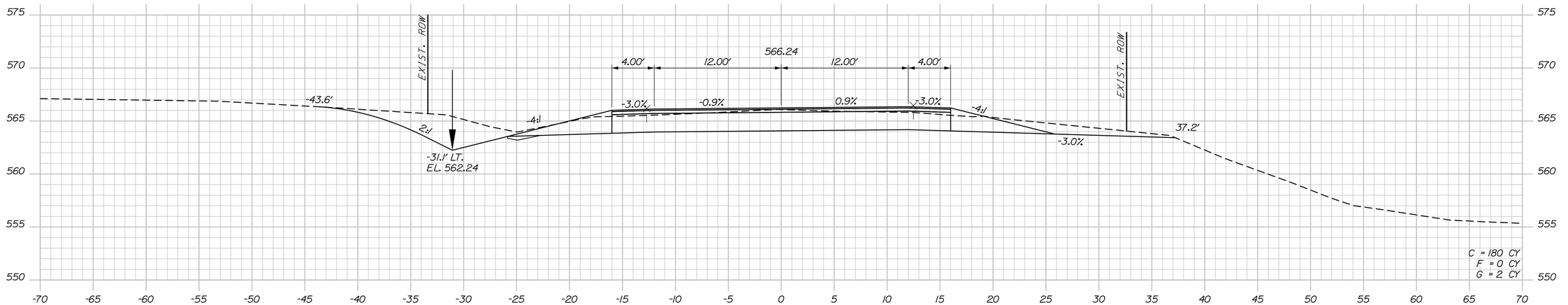

236+00.00

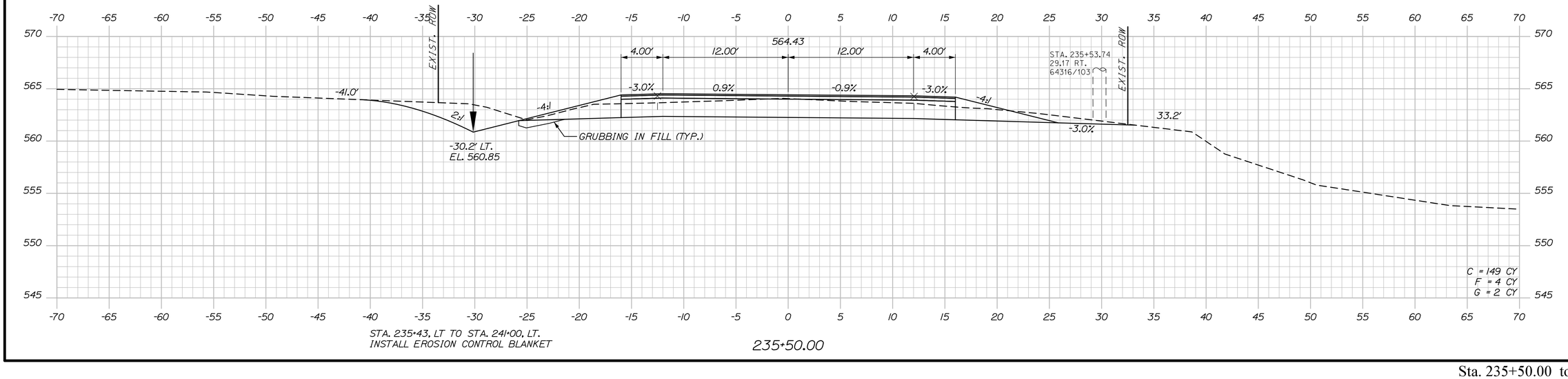

STA. 235+43, LT TO STA. 241+00, LT.
INSTALL EROSION CONTROL BLANKET

235+50.00

STATE OF MAINE
DEPARTMENT OF TRANSPORTATION

STP-2265(700)

WIN
022657.00

HIGHWAY PLANS

PROJ. MANAGER	R. Soucy		
DESIGN-DETAILED	A. Sweet	K. Purnomo	06\26
CHECKED-REVIEWED	L. Zacchini	R. Hanf	06\26
DESIGN2-DETAILED2			
DESIGN3-DETAILED3			
REVISIONS 1			
REVISIONS 2			
REVISIONS 3			
REVISIONS 4			
FIELD CHANGES			

SIGNATURE

P.E. NUMBER

DATE

MADAWASKA-FRENCHVILLE
U.S. ROUTE 1

CROSS SECTIONS

SHEET NUMBER

310

OF 517

Sta. 235+50.00 to Sta. 236+50.00

Username:
Division:
Date:9/2/2026
Filename: Xsect_3_158+50-251+50.dgn

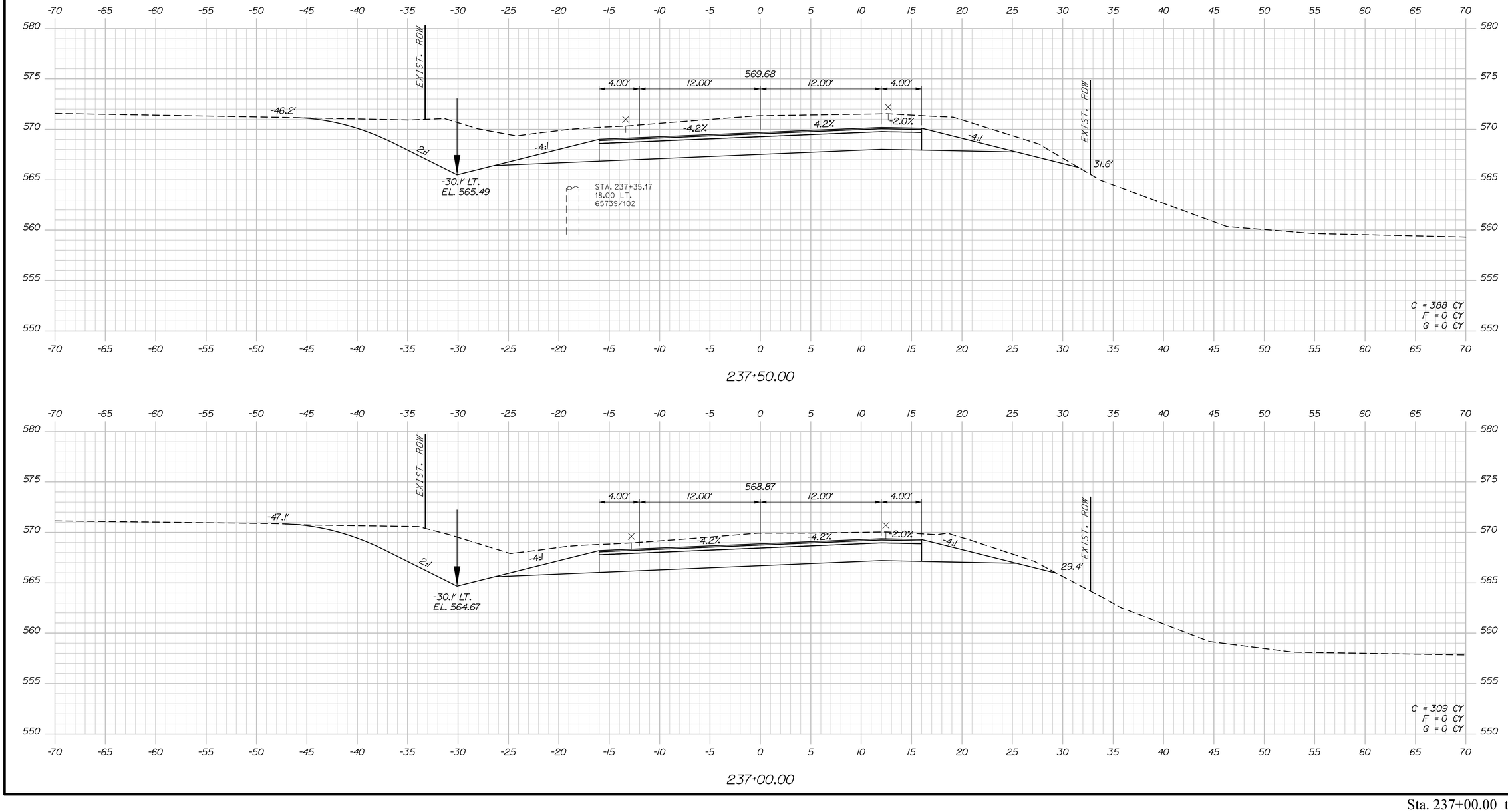

STATE OF MAINE
DEPARTMENT OF TRANSPORTATION

STP-2265(700)

WIN
022657.00

HIGHWAY PLANS

			BY	DATE
PROJ. MANAGER	R. Soucy			
DESIGN-DETAILED	A. Sweet	K. Purnomo		06\26
CHECKED-REVIEWED	L. Zacchini	R. Hanf		06\26
DESIGN2-DETAILED2			ED2	
DESIGN3-DETAILED3			ED3	
REVISIONS 1				
REVISIONS 2				
REVISIONS 3				
REVISIONS 4				
FIELD CHANGES				

SIGNATURE

P.E. NUMBER

DATE

MADAWASKA-FRENCHVILLE
U.S. ROUTE 1

CROSS SECTIONS

SHEET NUMBER

311

OF 517

Sta. 237+00.00 to Sta. 237+50.00

Date:9/2/2026

Username:

Division:

Filename: Xsect_3_158+50-251+50.dgn

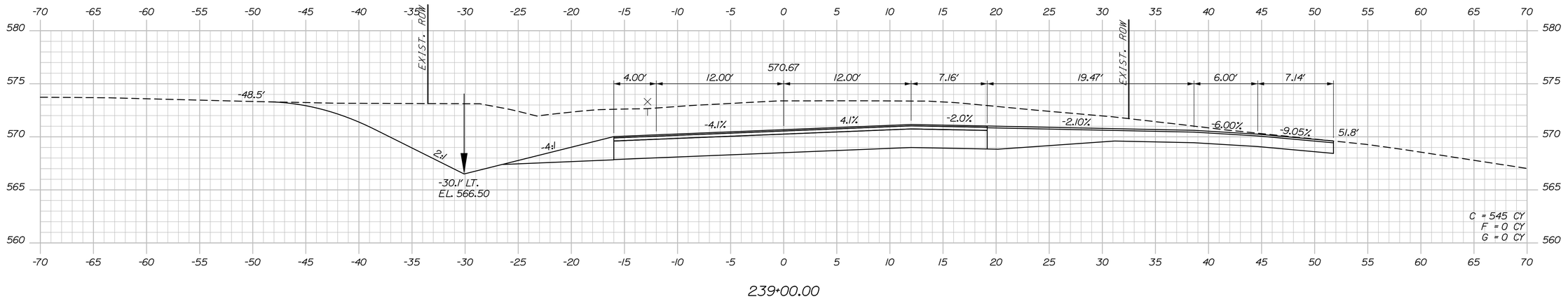

239+00.00

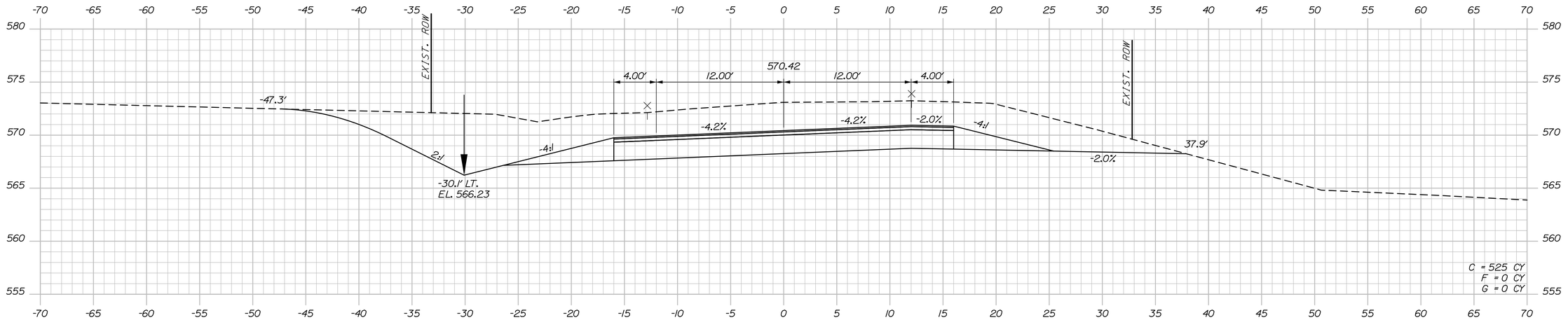

238+50.00

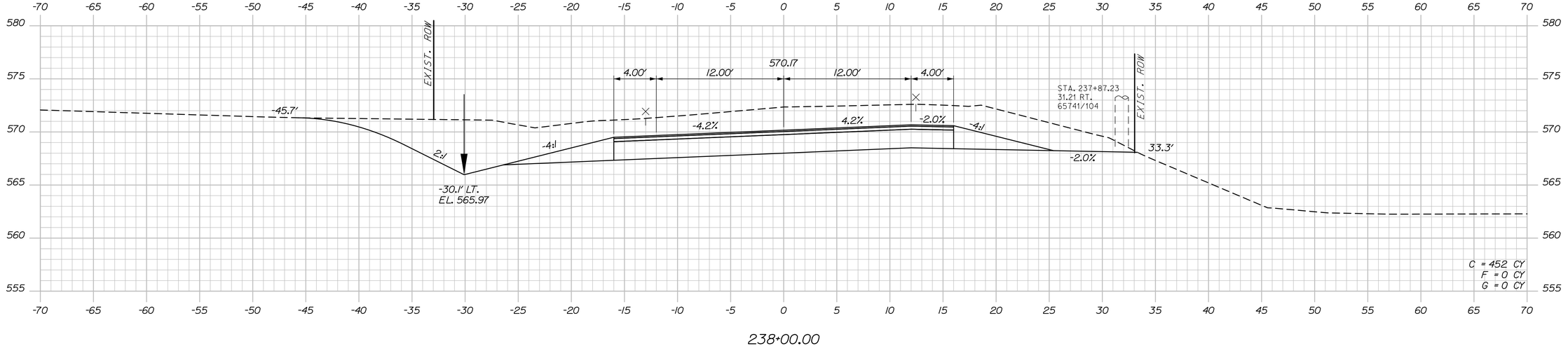

238+00.00

STATE OF MAINE
DEPARTMENT OF TRANSPORTATION

STP-2265(700)

WIN
022657.00

HIGHWAY PLANS

	BY	DATE
PROJ. MANAGER	R. Soucy	
DESIGN-DETAILED	A. Sweet	06\26
CHECKED-REVIEWED	L. Zacchini	06\26
DESIGN2-DETAILED2		
DESIGN3-DETAILED3		
REVISIONS 1		
REVISIONS 2		
REVISIONS 3		
REVISIONS 4		
FIELD CHANGES		

SIGNATURE

P.E. NUMBER

DATE

MADAWASKA-FRENCHVILLE
U.S. ROUTE 1

CROSS SECTIONS

SHEET NUMBER

312

OF 517

Sta. 238+00.00 to Sta. 239+00.00

Filename: Xsect_3_158+50-251+50.dgn Division: Username: Date:9/2/2026

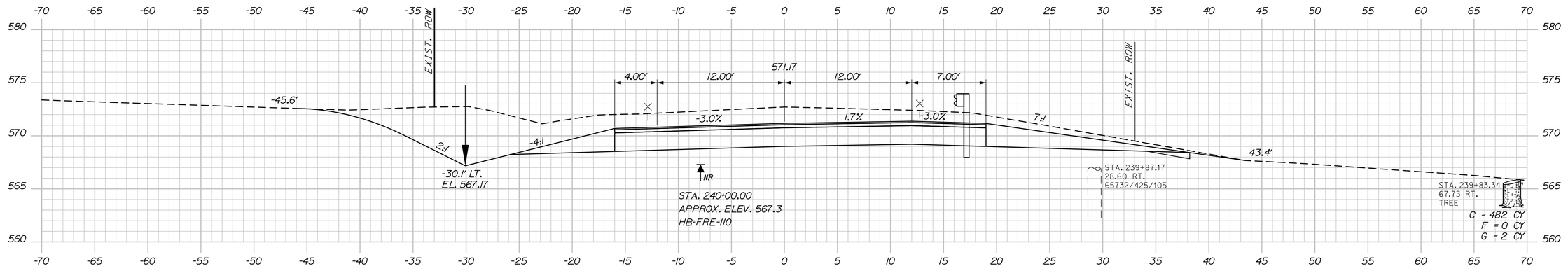

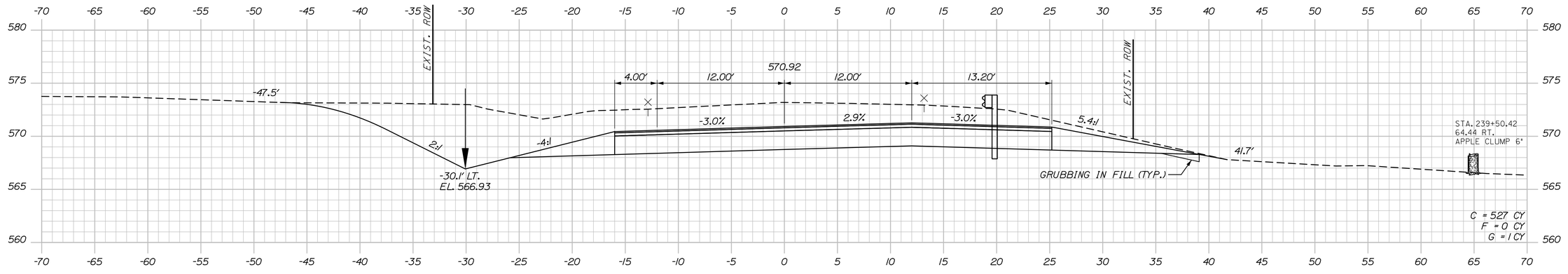

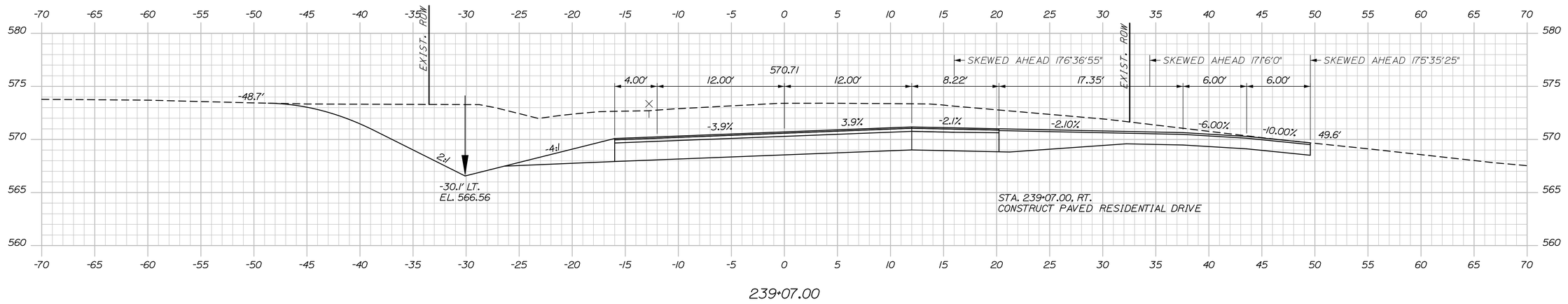

STATE OF MAINE
DEPARTMENT OF TRANSPORTATION

STP-2265(700)

WIN
022657.00

HIGHWAY PLANS

	BY	DATE
R. Soucy		
PROJ. MANAGER		
DESIGN-DETAILED	K. Purnomo	06\26
CHECKED-REVIEWED	R. Hanf	06\26
DESIGN2-DETAILED2		
DESIGN3-DETAILED3		
REVISIONS 1		
REVISIONS 2		
REVISIONS 3		
REVISIONS 4		
FIELD CHANGES		

SIGNATURE

P.E. NUMBER

DATE

MADAWASKA-FRENCHVILLE
U.S. ROUTE 1

CROSS SECTIONS

SHEET NUMBER

313

OF 517

Sta. 239+07.00 to Sta. 240+00.00

Filename: Xsect_3_158+50-251+50.dgn Division: Username: Date:9/2/2026

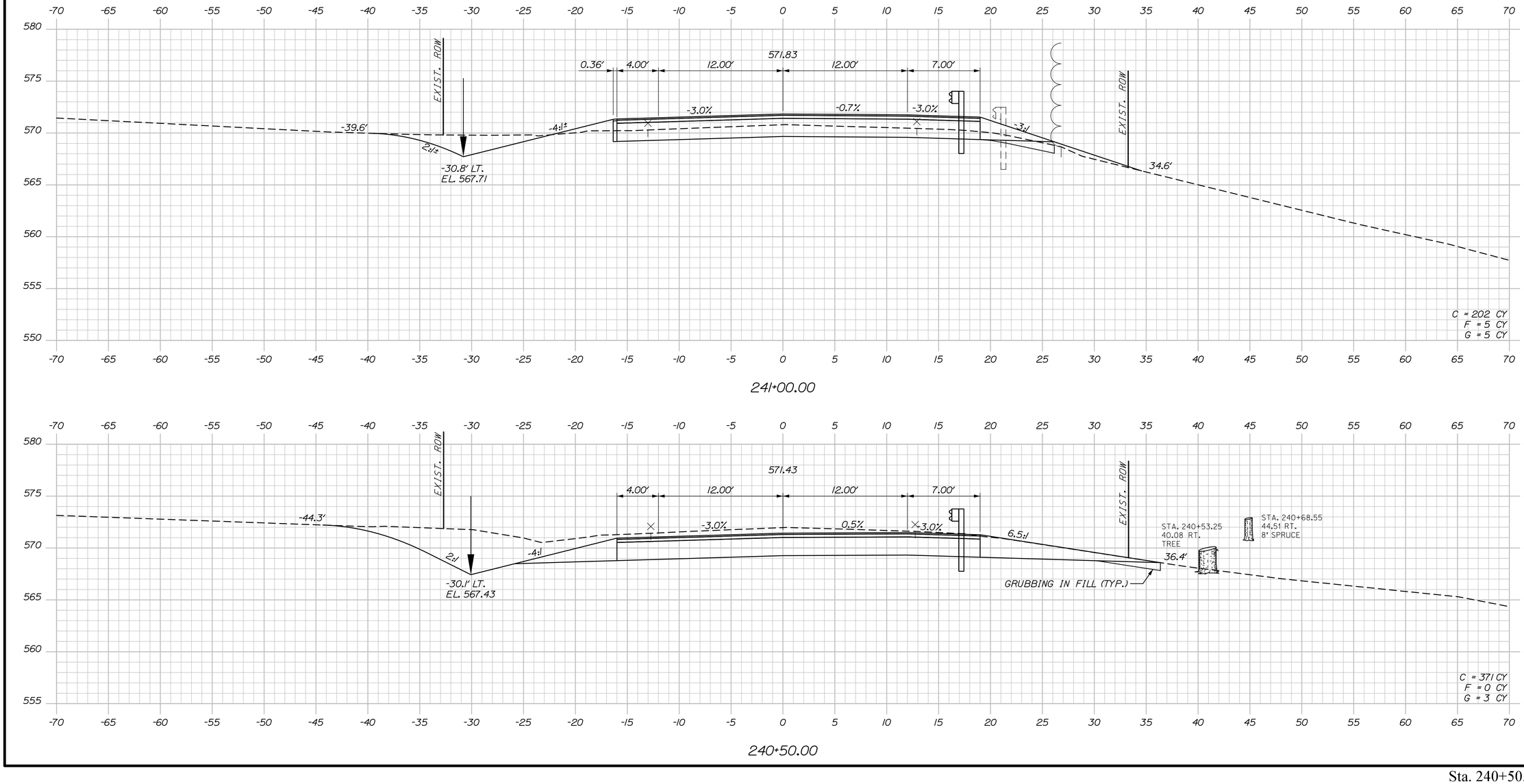

Sta. 240+50.00 to Sta. 241+00.00

STATE OF MAINE
DEPARTMENT OF TRANSPORTATION

STP-2265(700)

WIN
022657.00

HIGHWAY PLANS

		BY	DATE
PROJ. MANAGER	R. Soucy		
DESIGN-DETAILED	A. Sweet	K. Purnomo	06\26
CHECKED-REVIEWED	L. Zacchini	R. Hanf	06\26
DESIGN2-DETAILED2	ED2		
DESIGN3-DETAILED3	ED3		
REVISIONS 1			
REVISIONS 2			
REVISIONS 3			
REVISIONS 4			
FIELD CHANGES			

SIGNATURE

P.E. NUMBER

DATE

MADAWASKA-FRENCHVILLE
U.S. ROUTE 1

CROSS SECTIONS

SHEET NUMBER

314

OF 517

Date:9/2/2026

Username:

Division:

Filename: Xsect_3_158+50-251+50.dgn

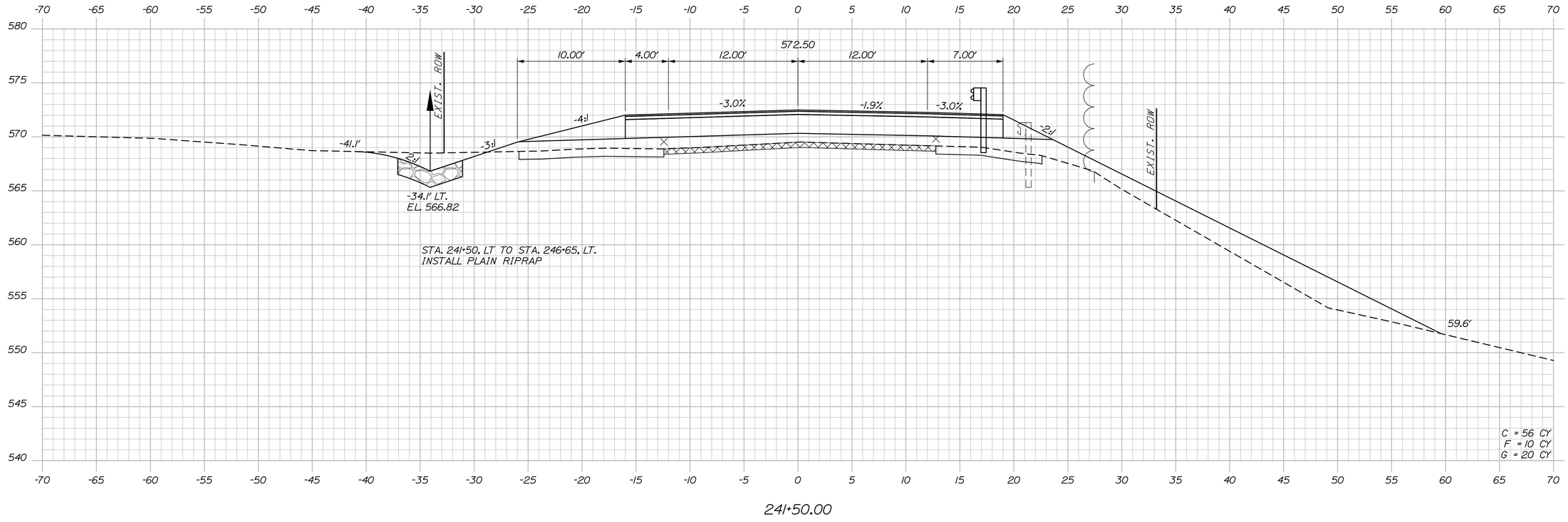

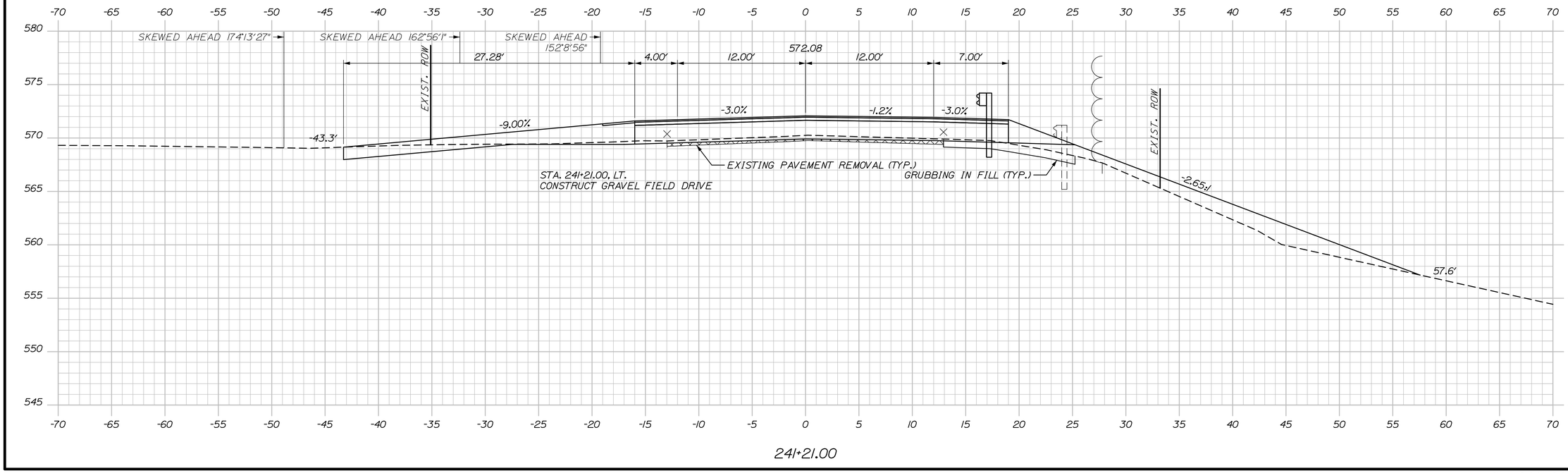

STATE OF MAINE
DEPARTMENT OF TRANSPORTATION

STP-2265(700)

WIN
022657.00

HIGHWAY PLANS

	BY	DATE
PROJ. MANAGER	R. Soucy	
DESIGN-DETAILED	A. Sweet	06\26
CHECKED-REVIEWED	L. Zacchini	06\26
DESIGN2-DETAILED2	R. Hanf	
DESIGN3-DETAILED3		
REVISIONS 1		
REVISIONS 2		
REVISIONS 3		
REVISIONS 4		
FIELD CHANGES		

SIGNATURE

P.E. NUMBER

DATE

MADAWASKA-FRENCHVILLE
U.S. ROUTE 1

CROSS SECTIONS

SHEET NUMBER

315

OF 517

Sta. 241+21.00 to Sta. 241+50.00

Date:9/2/2026

Username:

Division:

Filename: Xsect_3_158+50-251+50.dgn

Filename: Xsect_3_158+50-251+50.dgn Username: Division: Date:9/2/2026

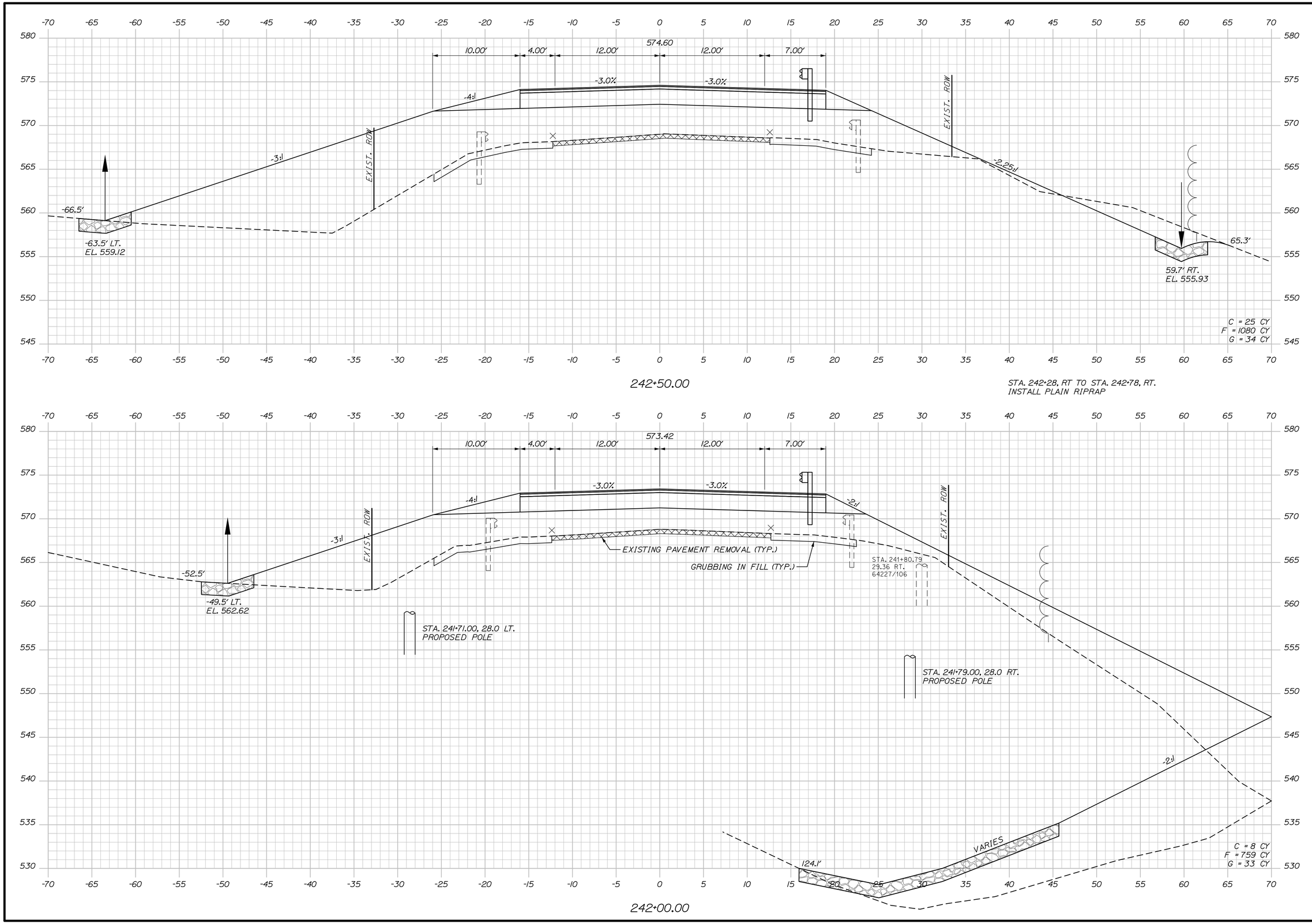

STATE OF MAINE
DEPARTMENT OF TRANSPORTATION

STP-2265(700)

WIN 022657.00

HIGHWAY PLANS

SIGNATURE

P.E. NUMBER

DATE

	BY	DATE
R. Soucy	K. Purnomo	06\26
A. Sweet	R. Hanf	06\26
L. Zacchini		

PROJ. MANAGER	
DESIGN-DETAILED	
CHECKED-REVIEWED	
DESIGN2-DETAILED2	
DESIGN3-DETAILED3	
REVISIONS 1	
REVISIONS 2	
REVISIONS 3	
REVISIONS 4	
FIELD CHANGES	

MADAWASKA-FRENCHVILLE
U.S. ROUTE 1

CROSS SECTIONS

SHEET NUMBER

316

OF 517

Sta. 242+00.00 to Sta. 242+50.00

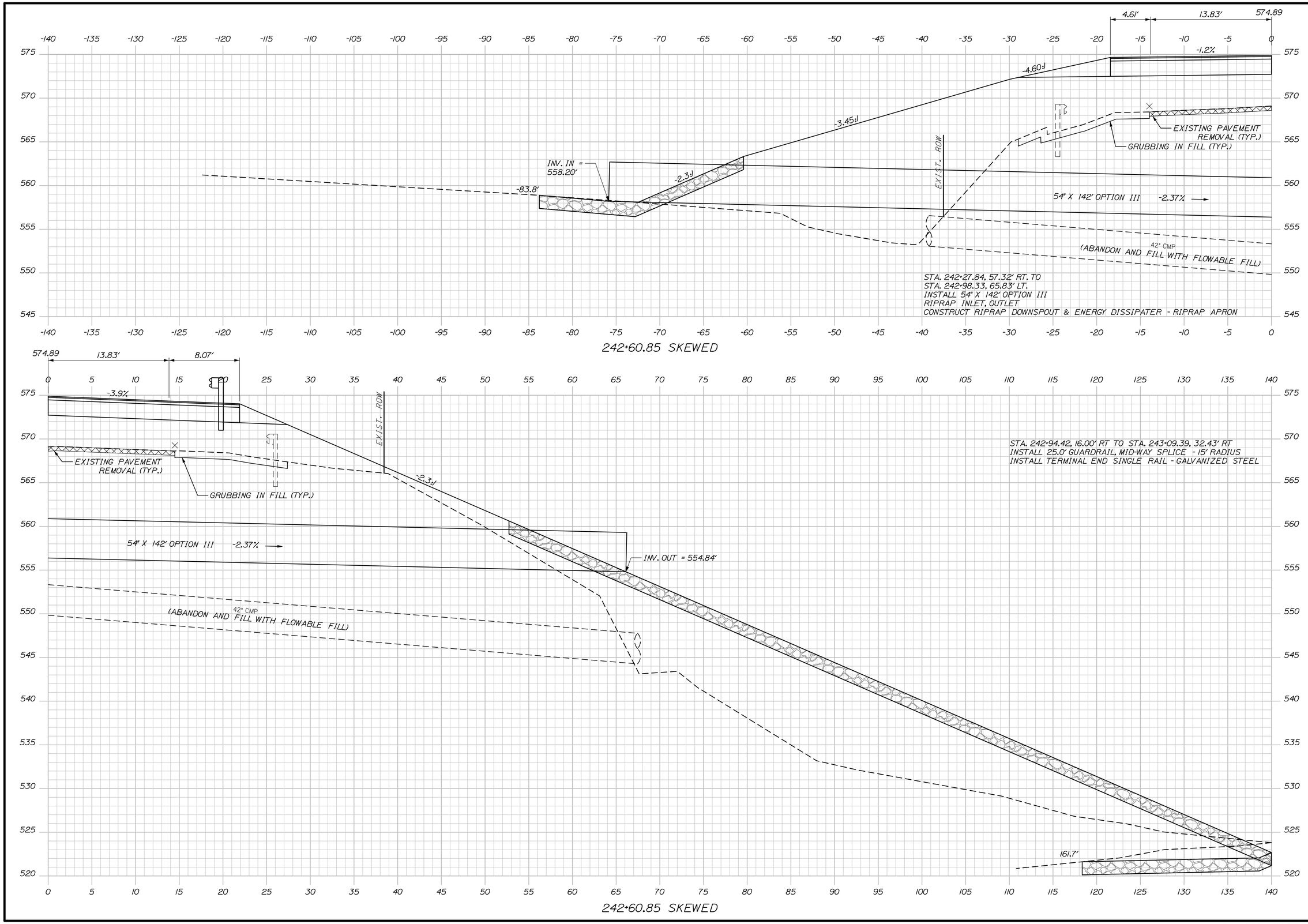

STATE OF MAINE
DEPARTMENT OF TRANSPORTATION

STP-2265(700)

WIN
022657.00

HIGHWAY PLANS

SIGNATURE

P.E. NUMBER

DATE

			DATE
PROJ. MANAGER	R. Soucy		
DESIGN-DETAILED	A. Sweet	K. Purnomo	06\26
CHECKED-REVIEWED	L. Zacchini	R. Hanf	06\26
DESIGN2-DETAILED2			
DESIGN3-DETAILED3			
REVISIONS 1			
REVISIONS 2			
REVISIONS 3			
REVISIONS 4			
FIELD CHANGES			

MADAWASKA-FRENCHVILLE
U.S. ROUTE 1

CROSS SECTIONS

SHEET NUMBER

317

OF 517

Date:9/2/2026

Username:

Division:

Filename: Xsect_3_158+50-251+50.dgn

Sta. 242+60.85 to Sta. 242+60.85

Username:

Date:9/2/2026

Division:

Filename: Xsect_3_158+50-251+50.dgn

PROJ. MANAGER	R. Soucy	BY	DATE
DESIGN-DETAILED	A. Sweet	K. Purnomo	06\26
CHECKED-REVIEWED	L. Zacchini	R. Hanf	06\26
DESIGN2-DETAILED2			
DESIGN3-DETAILED3			
REVISIONS 1			
REVISIONS 2			
REVISIONS 3			
REVISIONS 4			
FIELD CHANGES			

STATE OF MAINE
DEPARTMENT OF TRANSPORTATION

SIGNATURE

P.E. NUMBER

DATE

STP-2265(700)

WIN
022657.00

HIGHWAY PLANS

MADAWASKA-FRENCHVILLE
U.S. ROUTE 1

CROSS SECTIONS

SHEET NUMBER

318

OF 517

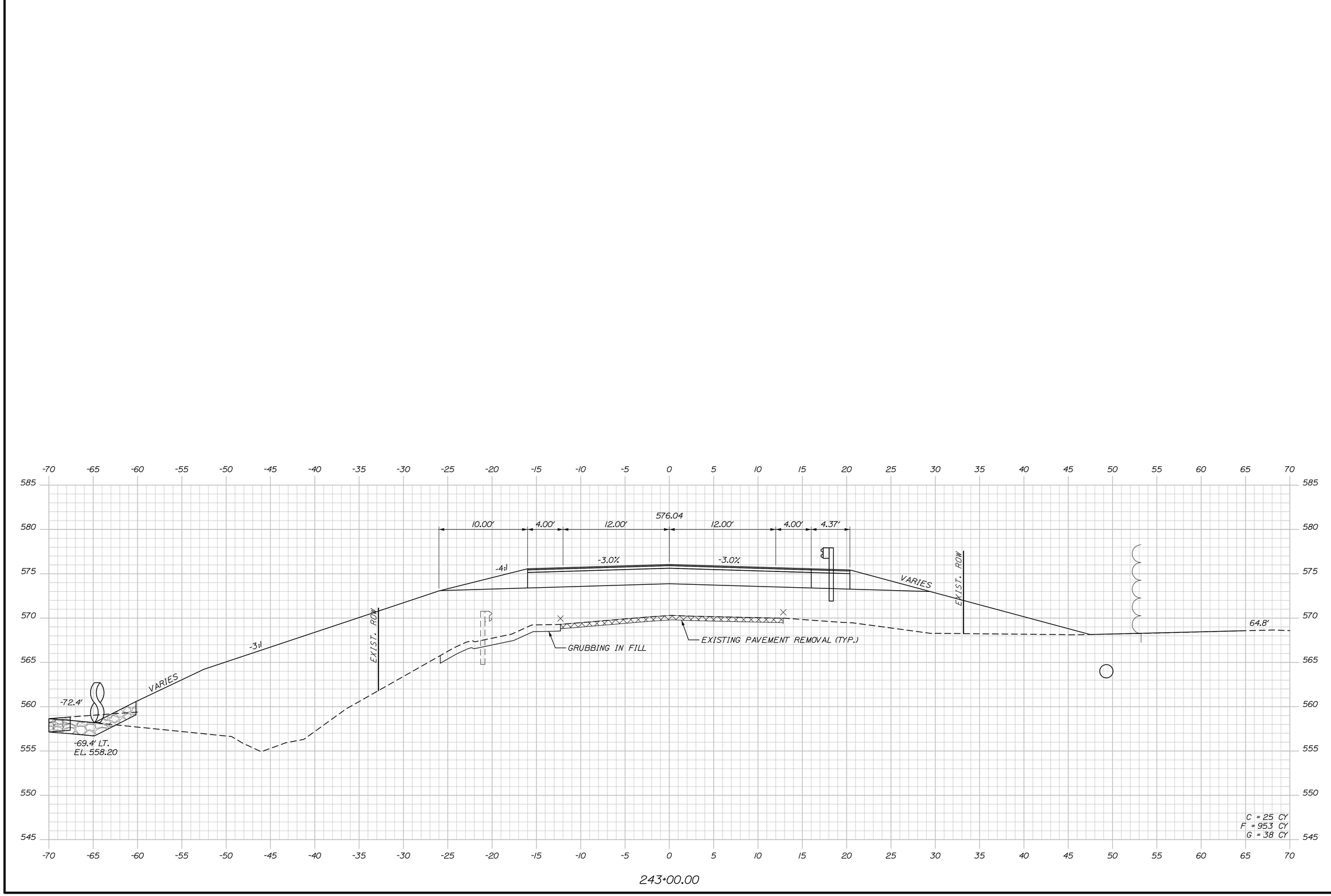

Sta. 243+20.00 to Sta. 243+50.00

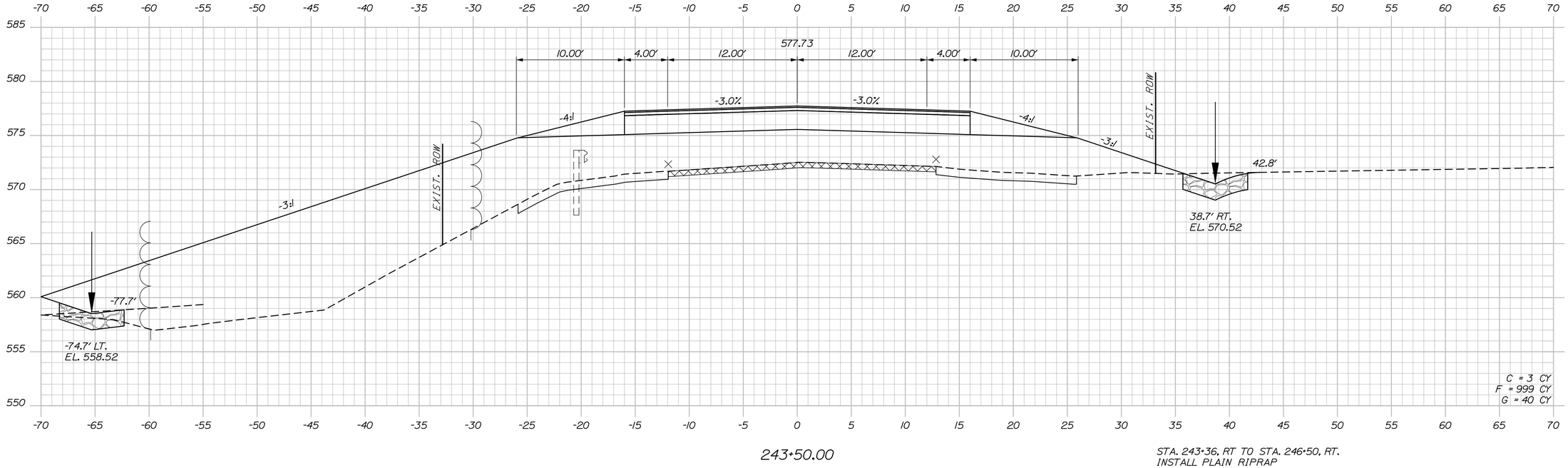

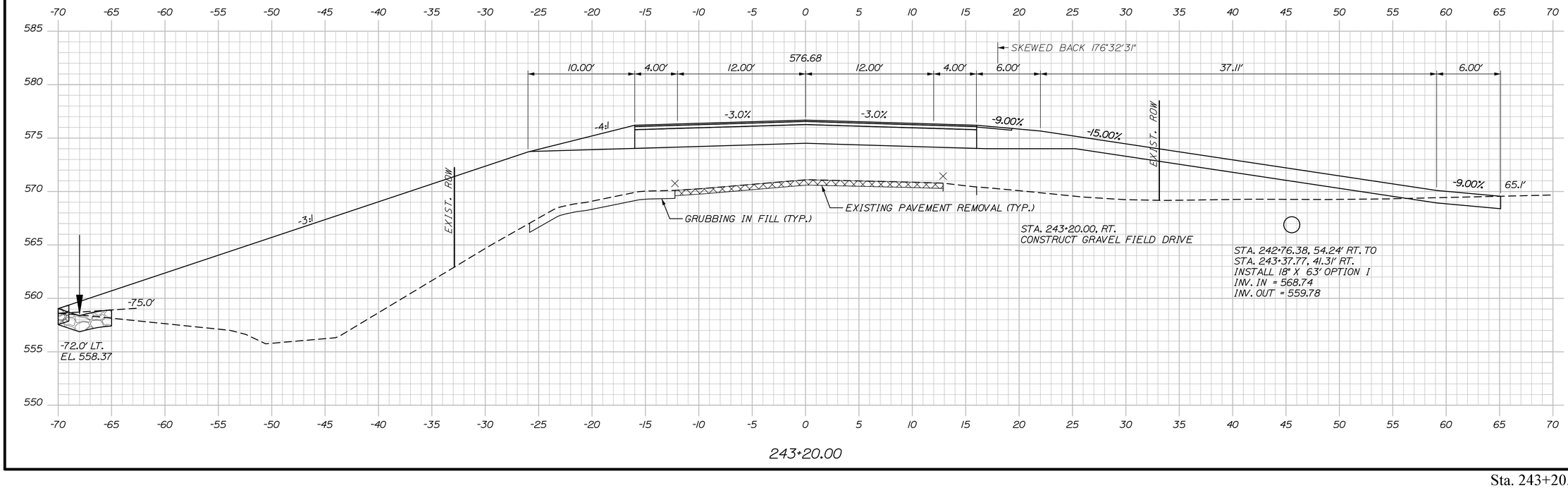

STATE OF MAINE
DEPARTMENT OF TRANSPORTATION

STP-2265(700)

WIN
022657.00

HIGHWAY PLANS

PROJ. MANAGER	R. Soucy		
DESIGN-DETAILED	A. Sweet	K. Purnomo	06\26
CHECKED-REVIEWED	L. Zacchini	R. Hanf	06\26
DESIGN2-DETAILED2			
DESIGN3-DETAILED3			
REVISIONS 1			
REVISIONS 2			
REVISIONS 3			
REVISIONS 4			
FIELD CHANGES			

SIGNATURE

P.E. NUMBER

DATE

MADAWASKA-FRENCHVILLE
U.S. ROUTE 1

CROSS SECTIONS

SHEET NUMBER

319

OF 517

Sta. 243+20.00 to Sta. 243+50.00

Date:9/2/2026

Username:

Division:

Filename: Xsect_3_158+50-251+50.dgn

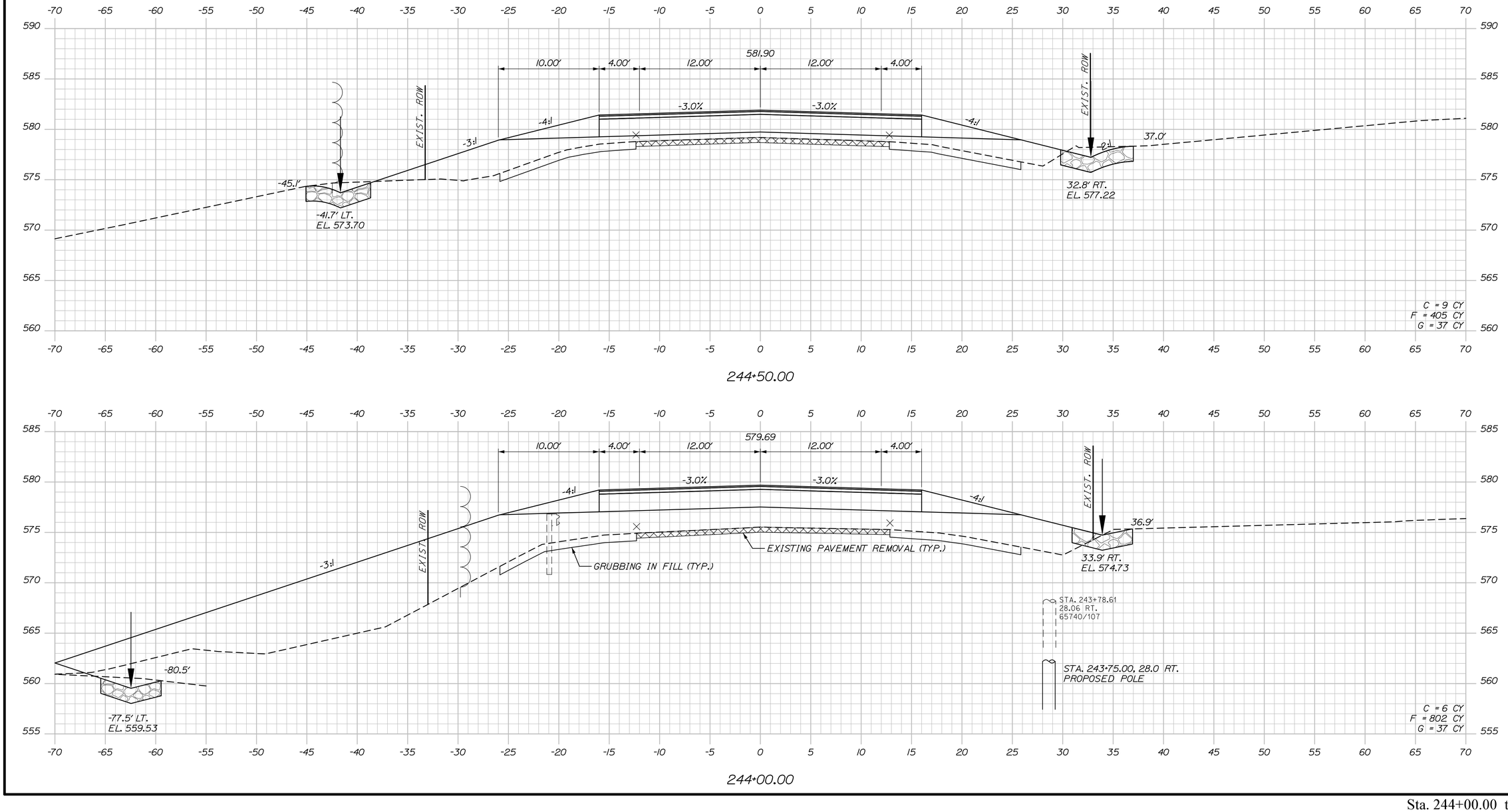

STATE OF MAINE
DEPARTMENT OF TRANSPORTATION

STP-2265(700)

WIN 022657.00

HIGHWAY PLANS

		BY	DATE
PROJ. MANAGER	R. Soucy		
DESIGN-DETAILED	A. Sweet	K. Purnomo	06\26
CHECKED-REVIEWED	L. Zacchini	R. Hanf	06\26
DESIGN2-DETAILED2			
DESIGN3-DETAILED3			
REVISIONS 1			
REVISIONS 2			
REVISIONS 3			
REVISIONS 4			
FIELD CHANGES			

SIGNATURE

P.E. NUMBER

DATE

MADAWASKA-FRENCHVILLE
U.S. ROUTE 1

CROSS SECTIONS

SHEET NUMBER

320

OF 517

Sta. 244+00.00 to Sta. 244+50.00

Date:9/2/2026

Username:

Division:

Filename: Xsect_3_158+50-251+50.dgn

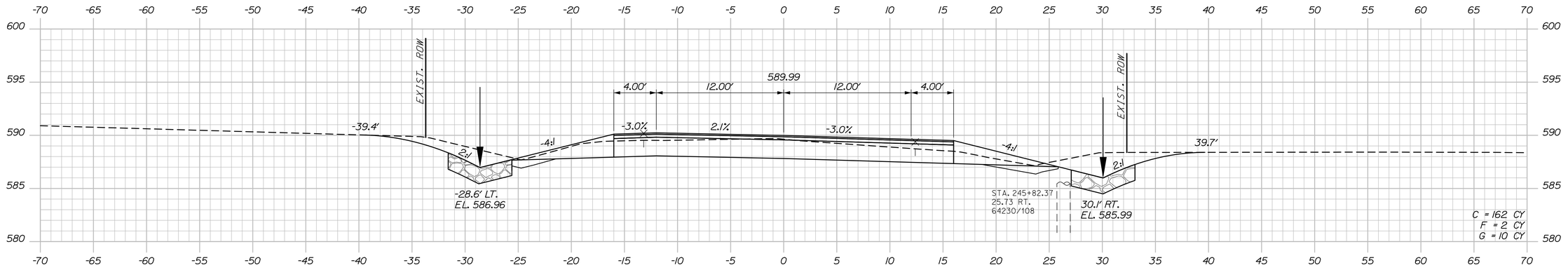

246+00.00

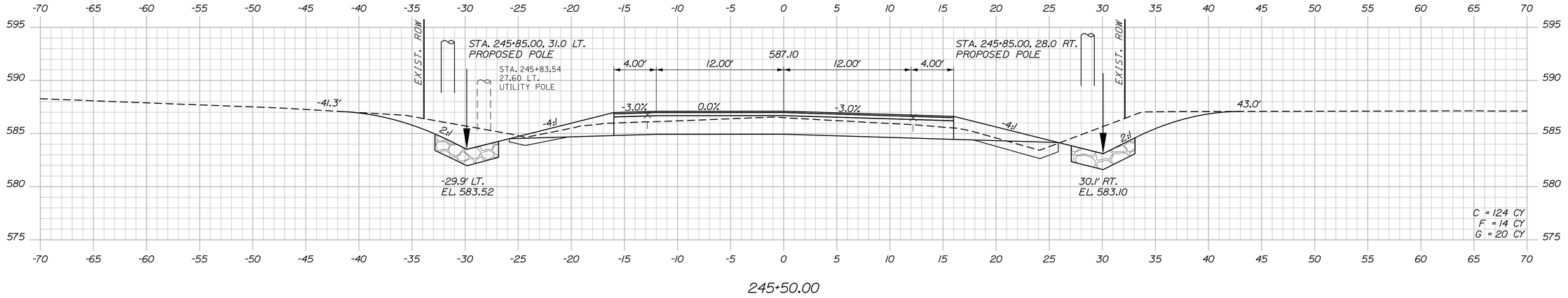

245+50.00

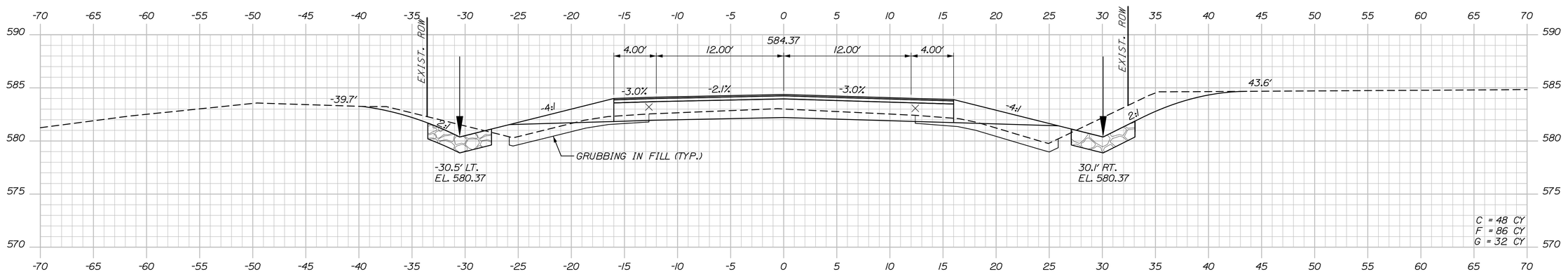

245+00.00

STATE OF MAINE
DEPARTMENT OF TRANSPORTATION

STP-2265(700)

WIN 022657.00

HIGHWAY PLANS

	BY	DATE
PROJ. MANAGER	R. Soucy	
DESIGN-DETAILED	A. Sweet	06\26
CHECKED-REVIEWED	L. Zacchini	06\26
DESIGN2-DETAILED2		
DESIGN3-DETAILED3		
REVISIONS 1		
REVISIONS 2		
REVISIONS 3		
REVISIONS 4		
FIELD CHANGES		

SIGNATURE

P.E. NUMBER

DATE

MADAWASKA-FRENCHVILLE
U.S. ROUTE 1

CROSS SECTIONS

SHEET NUMBER

321

OF 517

Sta. 245+00.00 to Sta. 246+00.00

Filename: Xsect_3_158+50-251+50.dgn Division: Username: Date:9/2/2026



STATE OF MAINE
DEPARTMENT OF TRANSPORTATION

STP-2265(700)

WIN
022657.00

HIGHWAY PLANS

PROJ. MANAGER	R. Soucy		
DESIGN-DETAILED	A. Sweet	K. Purnomo	06\26
CHECKED-REVIEWED	L. Zacchini	R. Hanf	06\26
DESIGN2-DETAILED2			
DESIGN3-DETAILED3			
REVISIONS 1			
REVISIONS 2			
REVISIONS 3			
REVISIONS 4			
FIELD CHANGES			

SIGNATURE

P.E. NUMBER

DATE

MADAWASKA-FRENCHVILLE
U.S. ROUTE 1

CROSS SECTIONS

SHEET NUMBER

322

OF 517

Date:9/2/2026
Username:
Division:
Filename: Xsect_3_158+50-251+50.dgn

Sta. 246+50.00 to Sta. 247+00.00

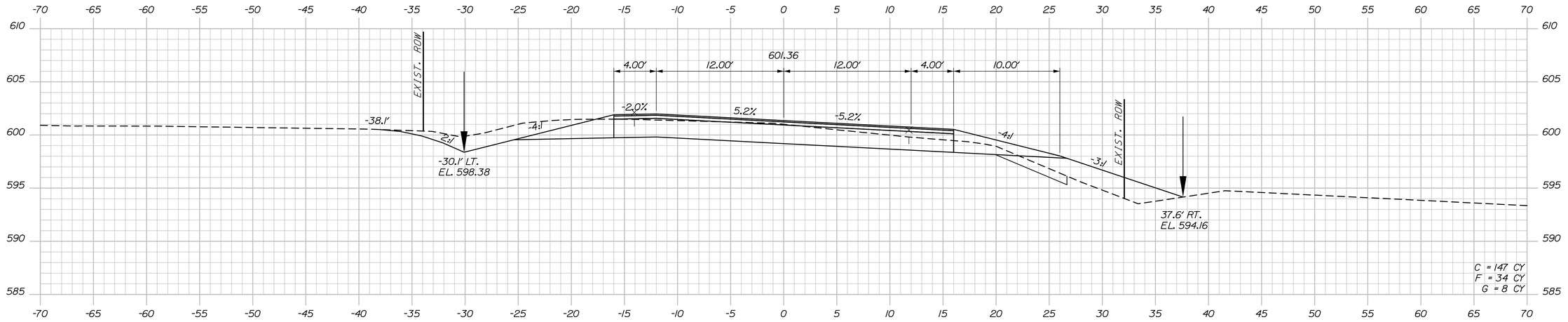

248+50.00

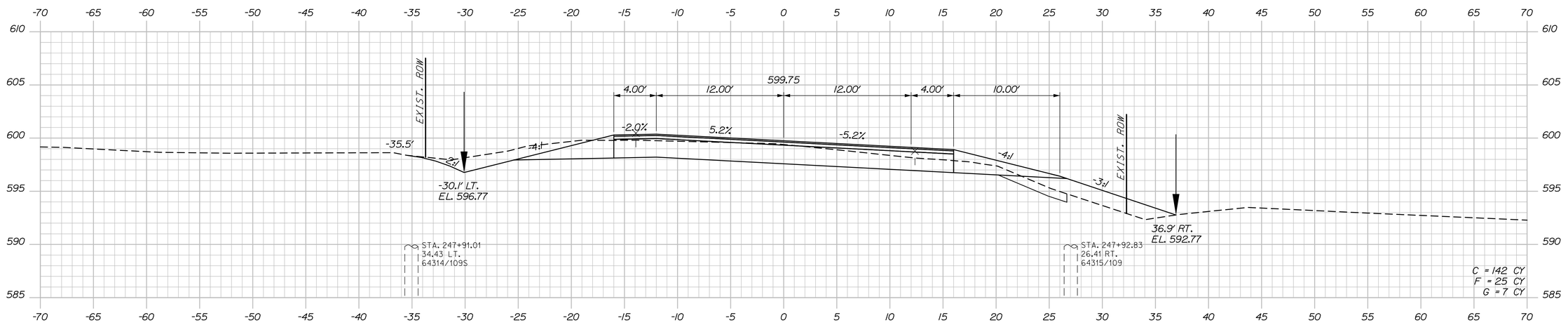

STA. 247+50, LT TO STA. 256+59, LT.
INSTALL EROSION CONTROL BLANKET

248+00.00

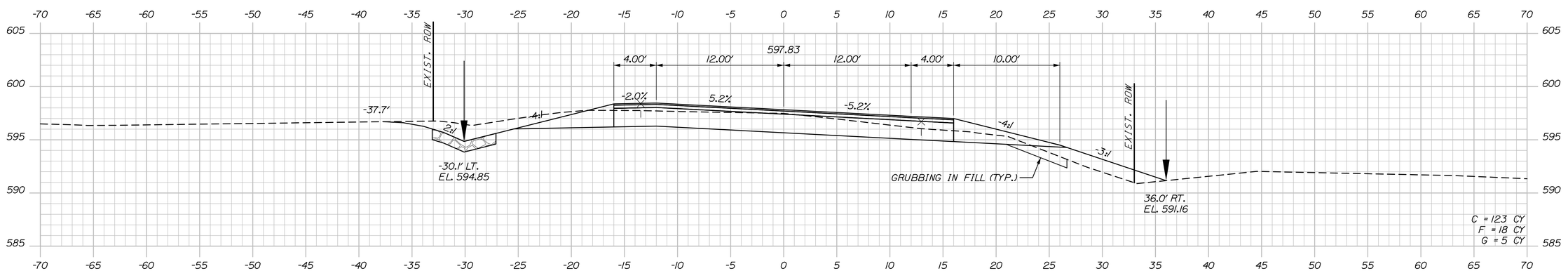

247+50.00

STATE OF MAINE
DEPARTMENT OF TRANSPORTATION

STP-2265(700)

WIN
022657.00

HIGHWAY PLANS

	BY	DATE
PROJ. MANAGER	R. Soucy	
DESIGN-DETAILED	A. Sweet	06\26
CHECKED-REVIEWED	L. Zacchini	06\26
DESIGN2-DETAILED2		
DESIGN3-DETAILED3		
REVISIONS 1		
REVISIONS 2		
REVISIONS 3		
REVISIONS 4		
FIELD CHANGES		

SIGNATURE

P.E. NUMBER

DATE

MADAWASKA-FRENCHVILLE
U.S. ROUTE 1

CROSS SECTIONS

SHEET NUMBER

323

OF 517

Sta. 247+50.00 to Sta. 248+50.00

Filename: Xsect_3_158+50-251+50.dgn Division: Username: Date:9/2/2026

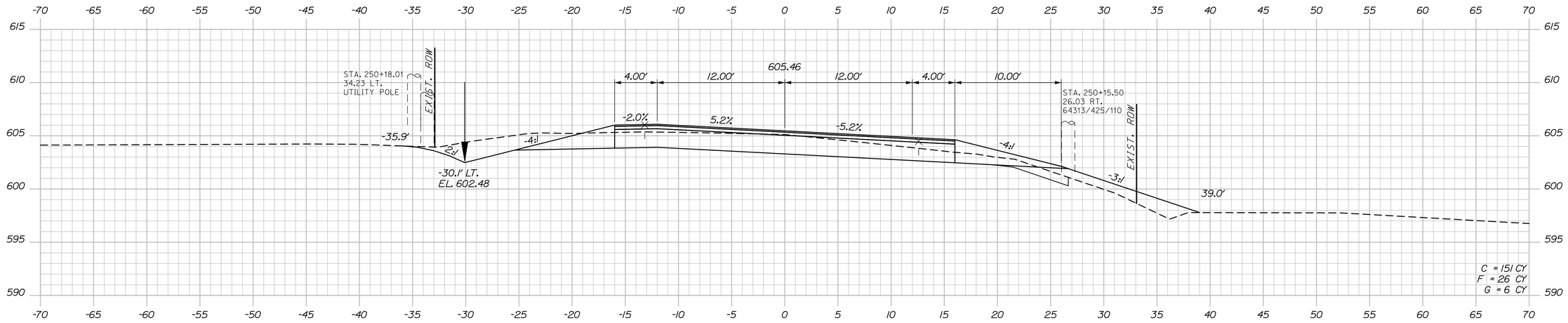

250+00.00

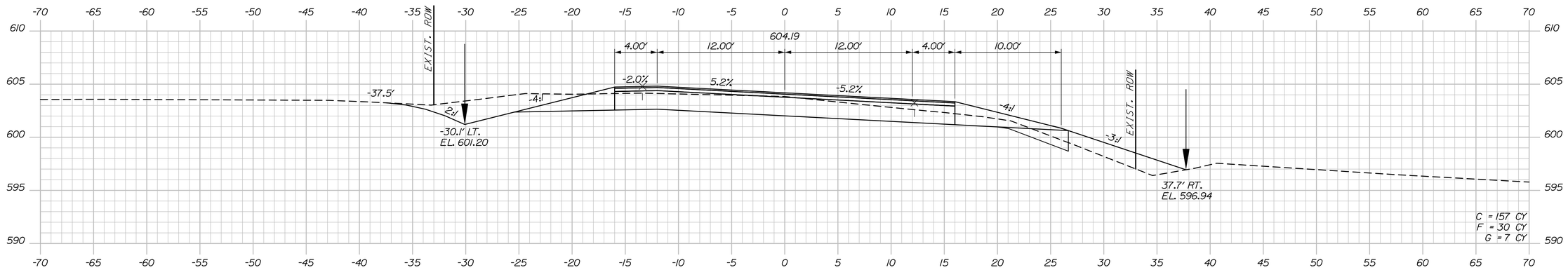

249+50.00

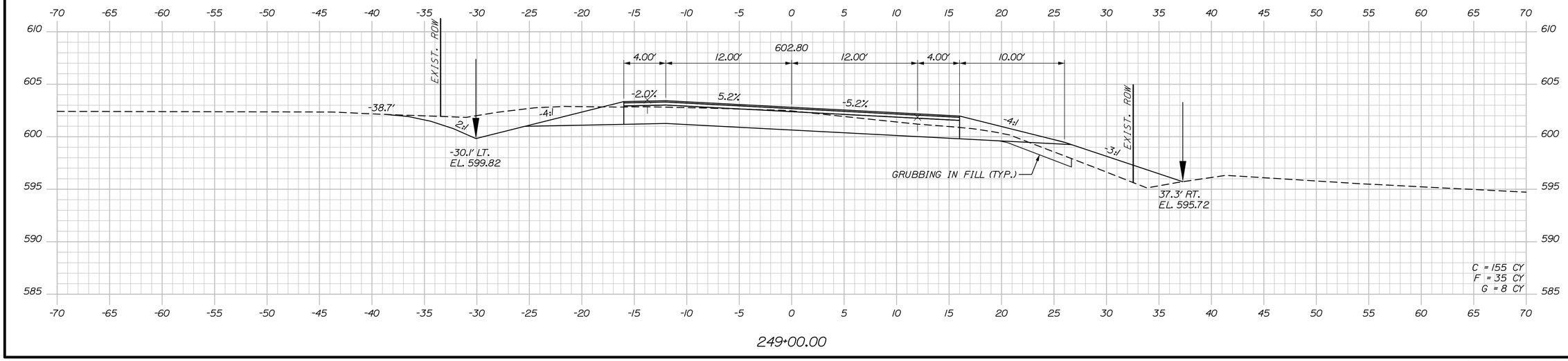

249+00.00

STATE OF MAINE
DEPARTMENT OF TRANSPORTATION

STP-2265(700)

WIN
022657.00

HIGHWAY PLANS

PROJ. MANAGER	R. Soucy		
DESIGN-DETAILED	A. Sweet	K. Purnomo	06\26
CHECKED-REVIEWED	L. Zacchini	R. Hanf	06\26
DESIGN2-DETAILED2			
DESIGN3-DETAILED3			
REVISIONS 1			
REVISIONS 2			
REVISIONS 3			
REVISIONS 4			
FIELD CHANGES			

SIGNATURE

P.E. NUMBER

DATE

MADAWASKA-FRENCHVILLE
U.S. ROUTE 1

CROSS SECTIONS

SHEET NUMBER

324

OF 517

Sta. 249+00.00 to Sta. 250+00.00

Date:9/2/2026

Username:

Division:

Filename: Xsect_3_158+50-251+50.dgn

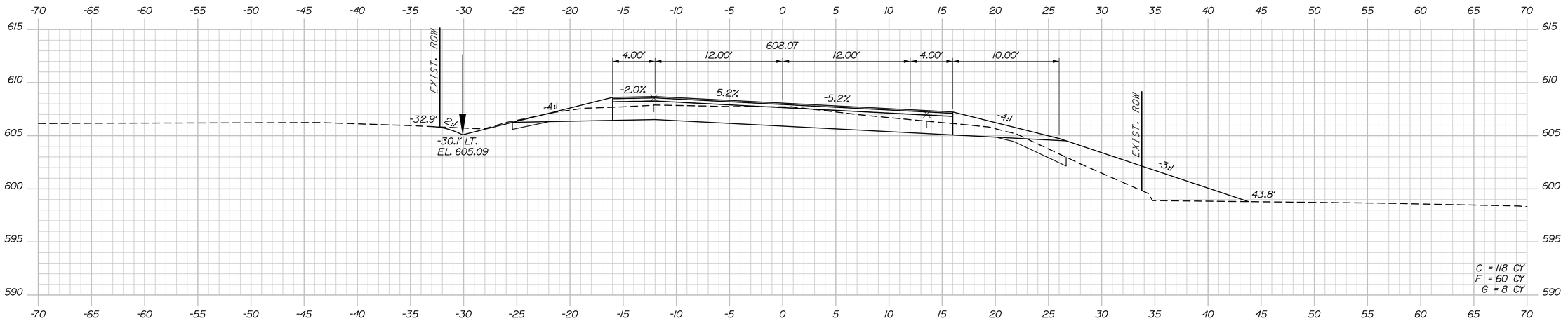

251+50.00

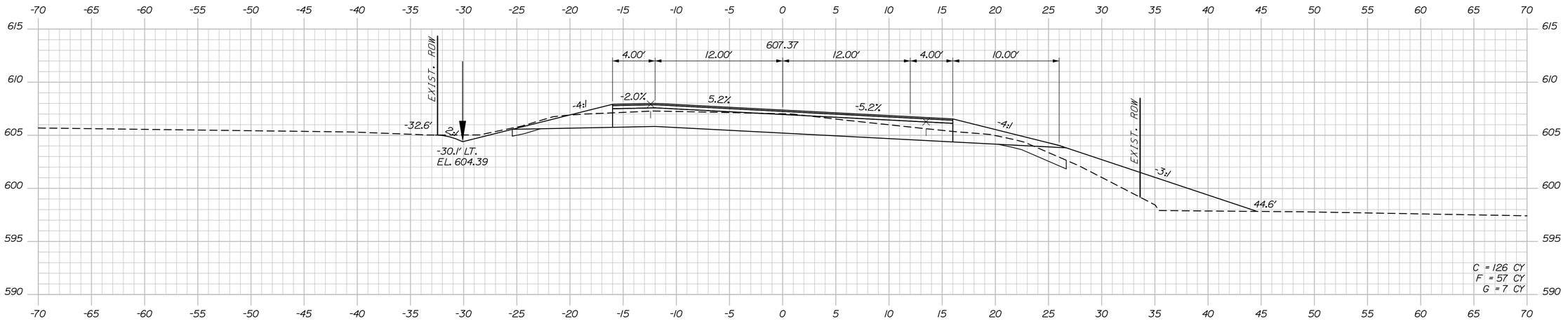

251+00.00

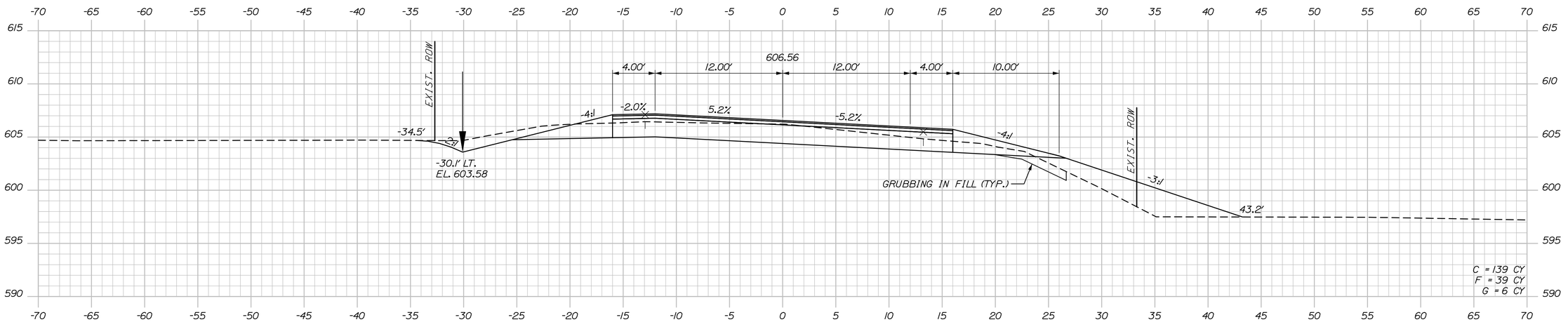

250+50.00

STATE OF MAINE
DEPARTMENT OF TRANSPORTATION

STP-2265(700)

WIN
022657.00

HIGHWAY PLANS

PROJ. MANAGER	R. Soucy	BY	DATE
DESIGN-DETAILED	A. Sweet	K. Purnomo	06\26
CHECKED-REVIEWED	L. Zacchini	R. Hanf	06\26
DESIGN2-DETAILED2			
DESIGN3-DETAILED3			
REVISIONS 1			
REVISIONS 2			
REVISIONS 3			
REVISIONS 4			
FIELD CHANGES			

SIGNATURE

P.E. NUMBER

DATE

MADAWASKA-FRENCHVILLE
U.S. ROUTE 1

CROSS SECTIONS

SHEET NUMBER

325

OF 517

Sta. 250+50.00 to Sta. 251+50.00

Date:9/2/2026

Username:

Division:

Filename: Xsect_3_158+50-251+50.dgn

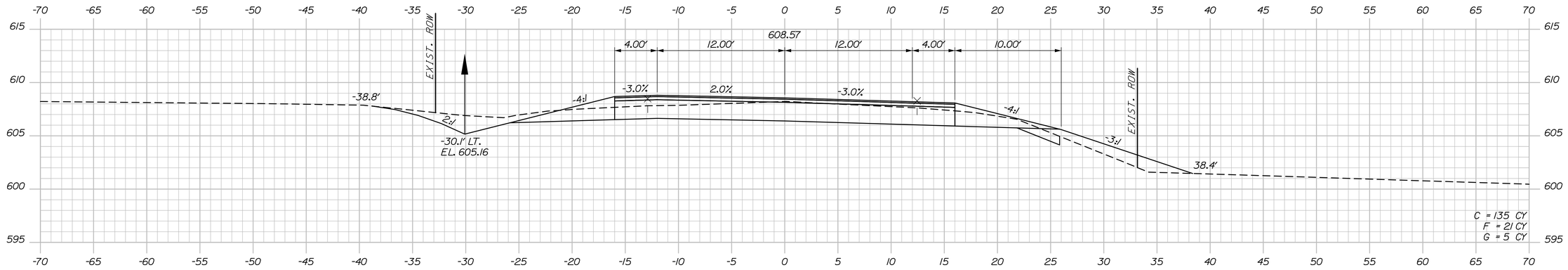

253+00.00

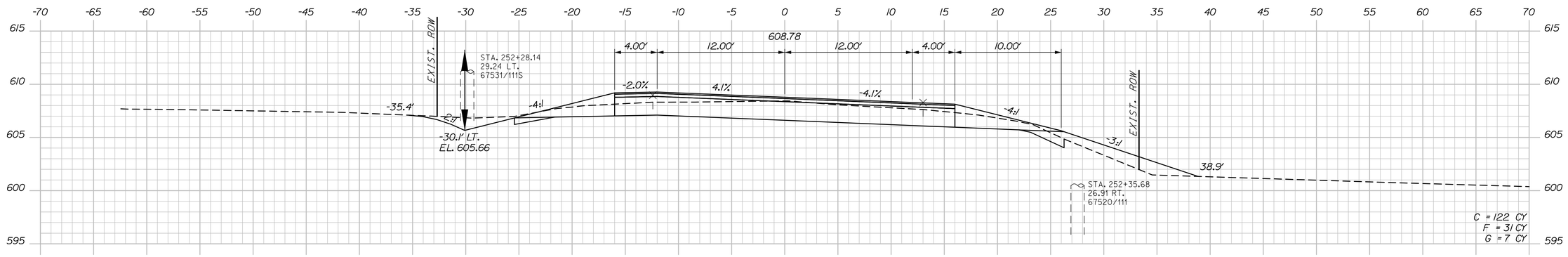

252+50.00

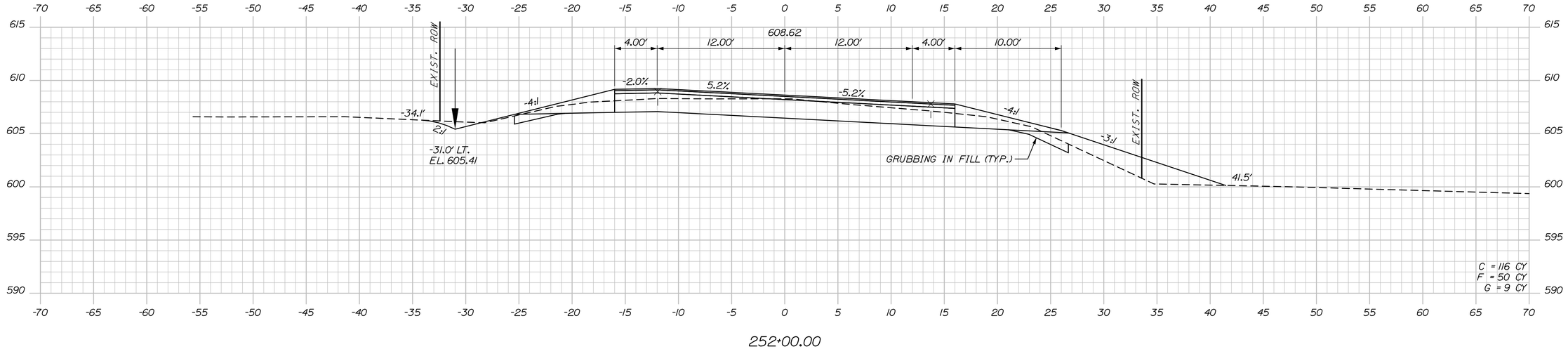

252+00.00

STATE OF MAINE
DEPARTMENT OF TRANSPORTATION

STP-2265(700)

WIN
022657.00

HIGHWAY PLANS

PROJ. MANAGER	R. Soucy	BY	DATE
DESIGN-DETAILED	A. Sweet	K. Purnomo	06\26
CHECKED-REVIEWED	L. Zacchini	R. Hanf	06\26
DESIGN2-DETAILED2			
DESIGN3-DETAILED3			
REVISIONS 1			
REVISIONS 2			
REVISIONS 3			
REVISIONS 4			
FIELD CHANGES			

SIGNATURE

P.E. NUMBER

DATE

MADAWASKA-FRENCHVILLE
U.S. ROUTE 1

CROSS SECTIONS

SHEET NUMBER

326

OF 517

Sta. 252+00.00 to Sta. 253+00.00

Username:

Division:

Date:9/2/2026

Filename: Xsect_4_252+00-318+00.dgn

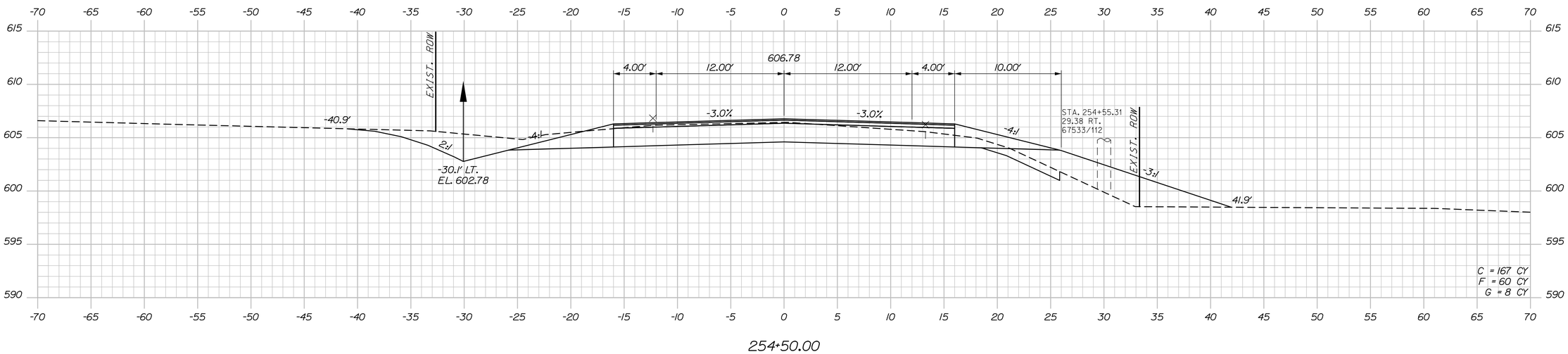

254+50.00

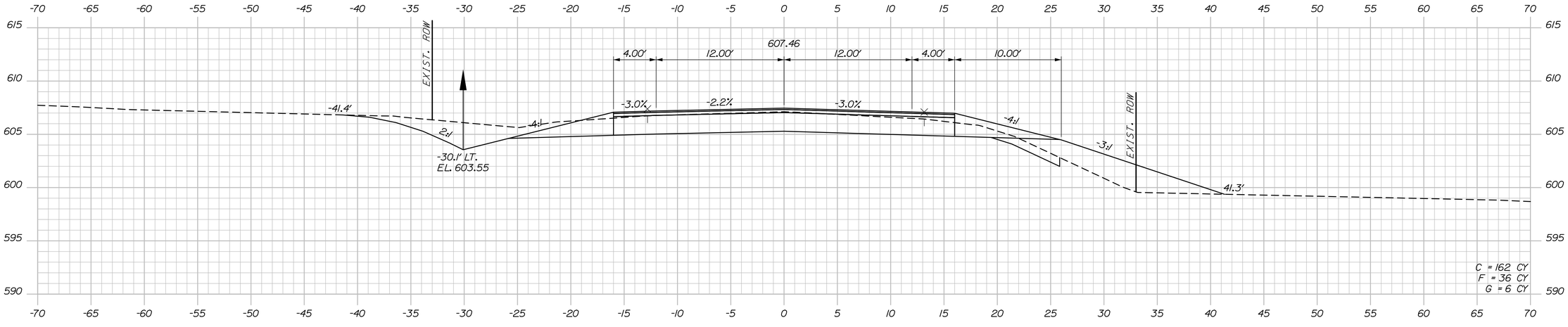

254+00.00

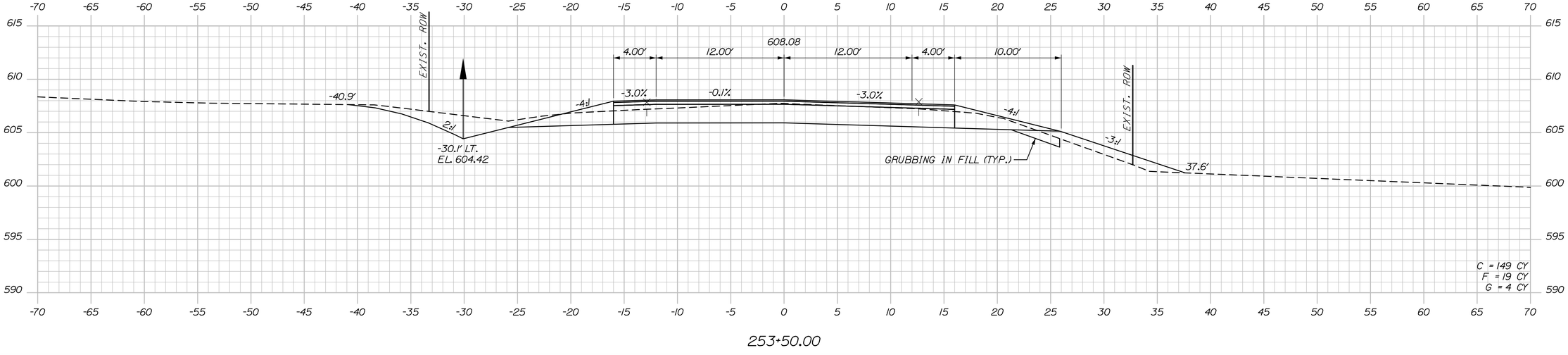

253+50.00

STATE OF MAINE
DEPARTMENT OF TRANSPORTATION

STP-2265(700)

WIN
022657.00

HIGHWAY PLANS

	BY	DATE
PROJ. MANAGER	R. Searcy	
DESIGN-DETAILED	A. Sweet	06\26
CHECKED-REVIEWED	L. Zacchini	06\26
DESIGN2-DETAILED2		
DESIGN3-DETAILED3		
REVISIONS 1		
REVISIONS 2		
REVISIONS 3		
REVISIONS 4		
FIELD CHANGES		

SIGNATURE

P.E. NUMBER

DATE

MADAWASKA-FRENCHVILLE
U.S. ROUTE 1

CROSS SECTIONS

SHEET NUMBER

327

OF 517

Sta. 253+50.00 to Sta. 254+50.00

Date:9/2/2026

Username:

Division:

Filename: Xsect_4_252+00-318+00.dgn

STATE OF MAINE
DEPARTMENT OF TRANSPORTATION

STP-2265(700)

WIN
022657.00

HIGHWAY PLANS

PROJ. MANAGER	R. Soucy		
DESIGN-DETAILED	A. Sweet	K. Purnomo	06\26
CHECKED-REVIEWED	L. Zacchini	R. Hanf	06\26
DESIGN2-DETAILED2			
DESIGN3-DETAILED3			
REVISIONS 1			
REVISIONS 2			
REVISIONS 3			
REVISIONS 4			
FIELD CHANGES			

SIGNATURE

P.E. NUMBER

DATE

MADAWASKA-FRENCHVILLE
U.S. ROUTE 1

CROSS SECTIONS

SHEET NUMBER

328

OF 517

Sta. 255+00.00 to Sta. 255+42.00

Date:9/2/2026

Username:

Division:

Filename: Xsect_4_252+00-318+00.dgn

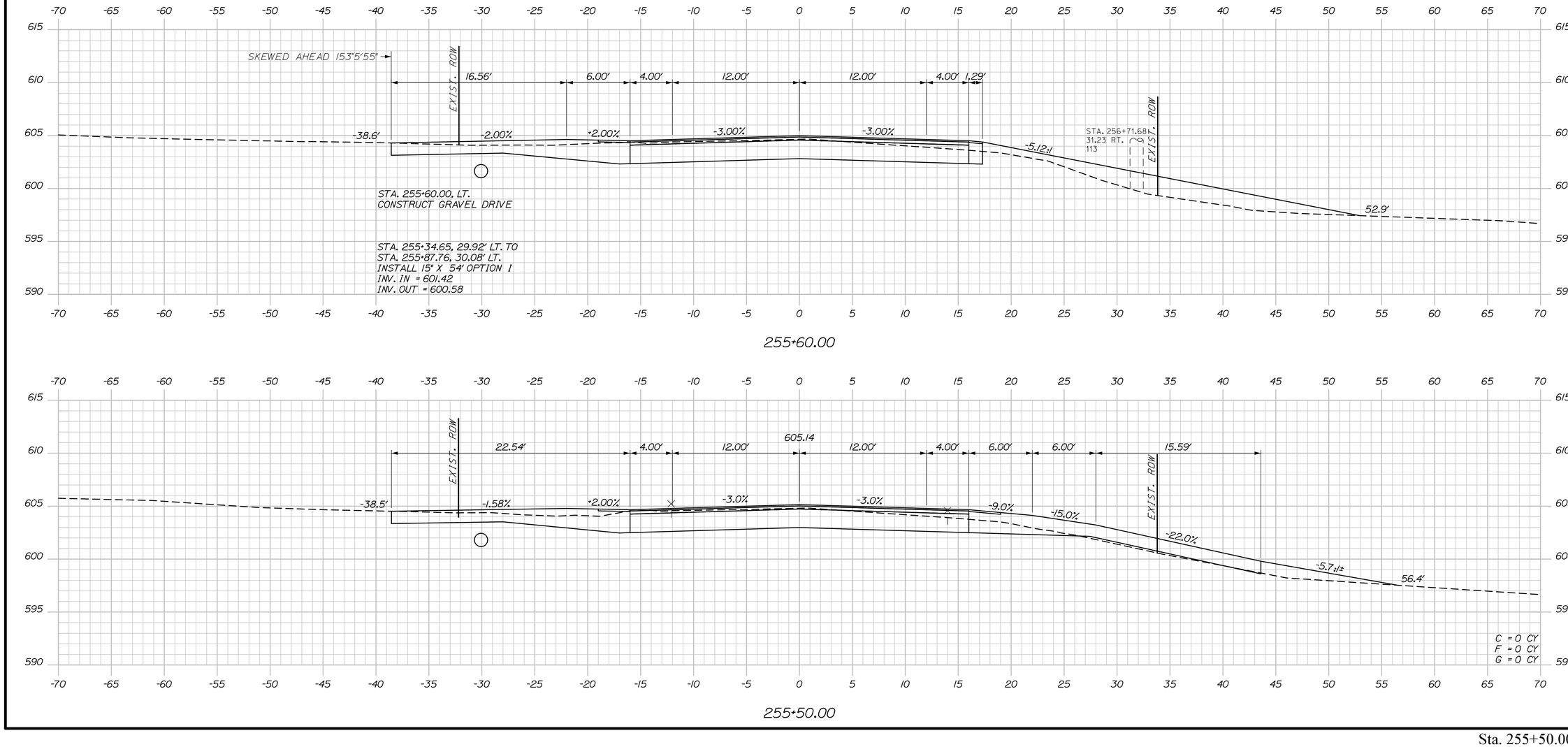

Sta. 255+50.00 to Sta. 255+60.00

STATE OF MAINE
DEPARTMENT OF TRANSPORTATION

STP-2265(700)

WIN
022657.00

HIGHWAY PLANS

PROJ. MANAGER	R. Soucy	BY	DATE
DESIGN-DETAILED	A. Sweet	K. Purnomo	06\26
CHECKED-REVIEWED	L. Zacchini	R. Hanf	06\26
DESIGN2-DETAILED2			
DESIGN3-DETAILED3			
REVISIONS 1			
REVISIONS 2			
REVISIONS 3			
REVISIONS 4			
FIELD CHANGES			

SIGNATURE

P.E. NUMBER

DATE

MADAWASKA-FRENCHVILLE
U.S. ROUTE 1

CROSS SECTIONS

SHEET NUMBER

329

OF 517

Username:

Division:

Date:9/2/2026

Filename: Xsect_4_252+00-318+00.dgn

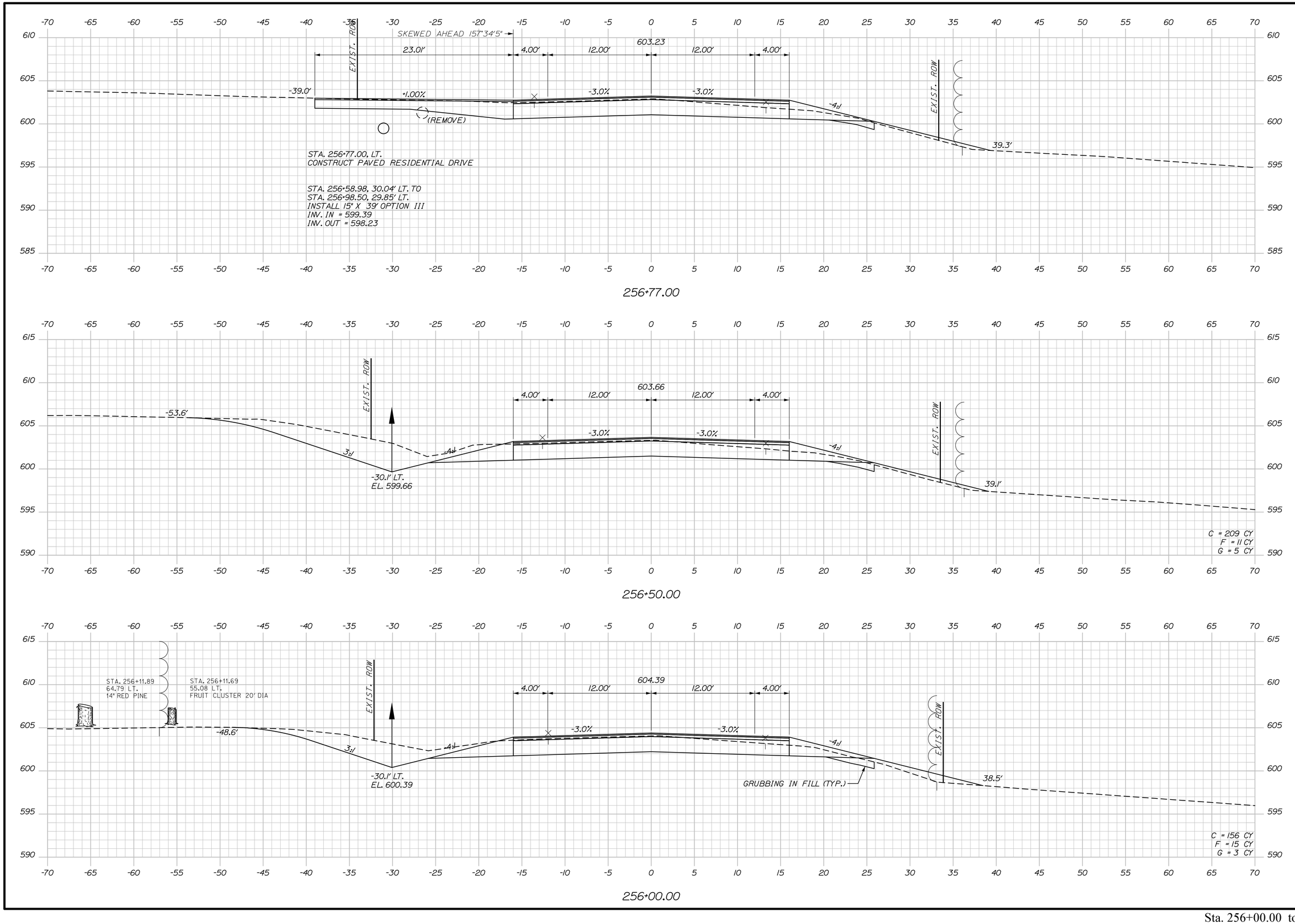

STATE OF MAINE
DEPARTMENT OF TRANSPORTATION

STP-2265(700)

WIN 022657.00

HIGHWAY PLANS

PROJ. MANAGER	R. Soucy		
DESIGN-DETAILED	A. Sweet	K. Purnomo	06\26
CHECKED-REVIEWED	L. Zacchini	R. Hanf	06\26
DESIGN2-DETAILED2			
DESIGN3-DETAILED3			
REVISIONS 1			
REVISIONS 2			
REVISIONS 3			
REVISIONS 4			
FIELD CHANGES			

SIGNATURE

P.E. NUMBER

DATE

MADAWASKA-FRENCHVILLE
U.S. ROUTE 1

CROSS SECTIONS

SHEET NUMBER

330

OF 517

Sta. 256+00.00 to Sta. 256+77.00

Date:9/2/2026

Username:

Division:

Filename: Xsect_4_252+00-318+00.dgn

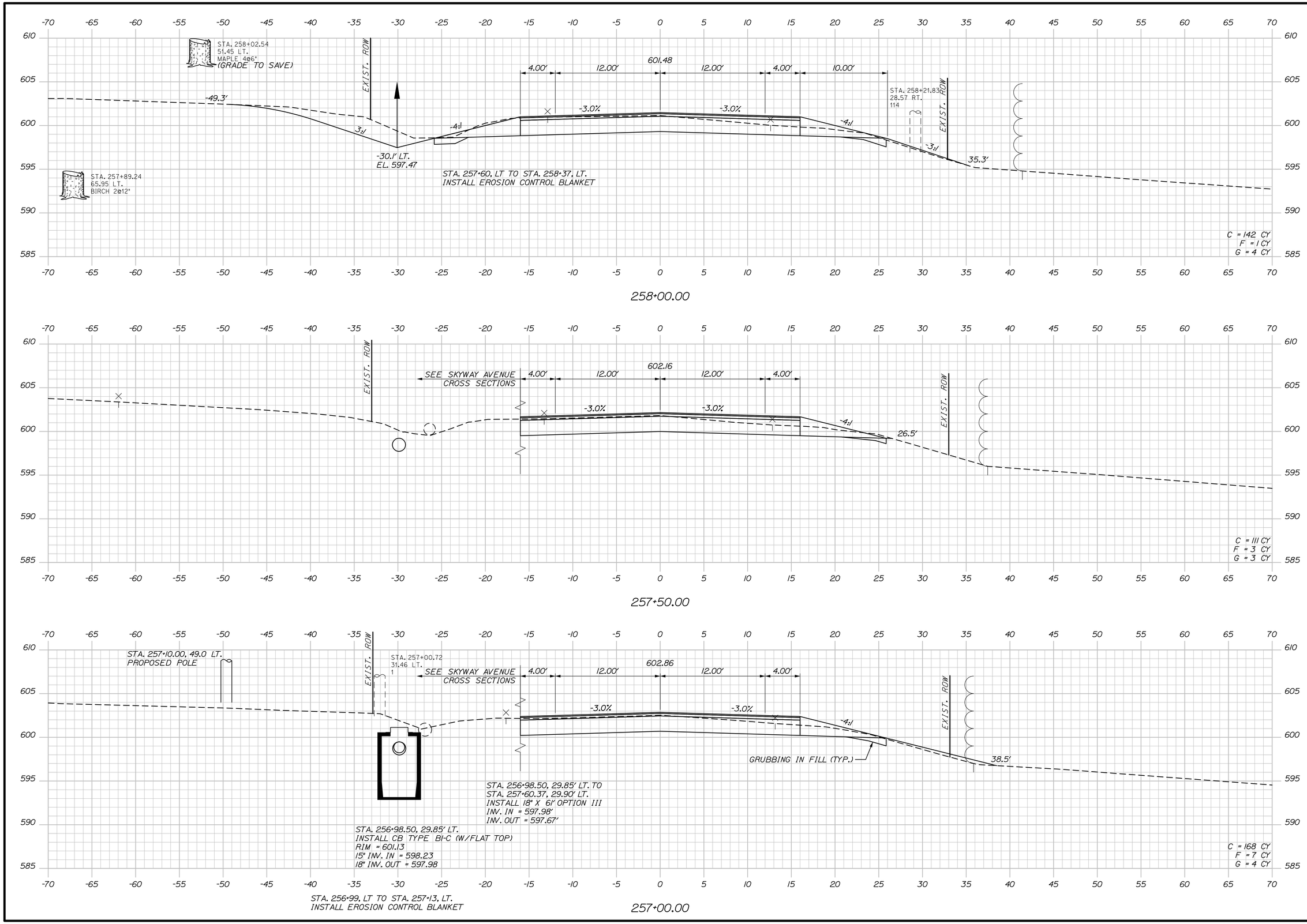

STATE OF MAINE
DEPARTMENT OF TRANSPORTATION

STP-2265(700)

WIN
022657.00

HIGHWAY PLANS

		BY	DATE
PROJ. MANAGER	R. Soucy		
DESIGN-DETAILED	A. Sweet	K. Purnomo	06\26
CHECKED-REVIEWED	L. Zacchini	R. Hanf	06\26
DESIGN2-DETAILED2			
DESIGN3-DETAILED3			
REVISIONS 1			
REVISIONS 2			
REVISIONS 3			
REVISIONS 4			
FIELD CHANGES			

SIGNATURE

P.E. NUMBER

DATE

MADAWASKA-FRENCHVILLE
U.S. ROUTE 1

CROSS SECTIONS

SHEET NUMBER

331

OF 517

Sta. 257+00.00 to Sta. 258+00.00

Date:9/2/2026

Username:

Division:

Filename: Xsect_4_252+00-318+00.dgn

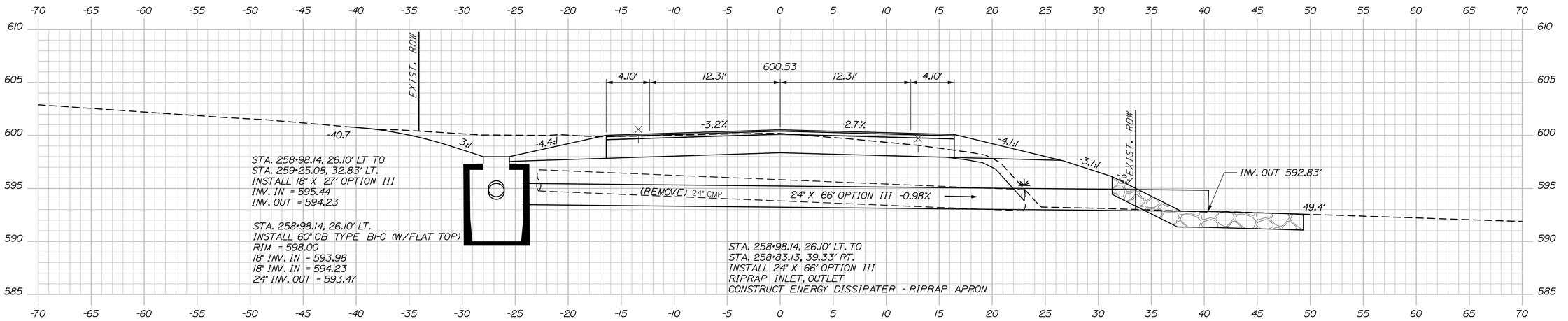

258+92.17 SKEWED

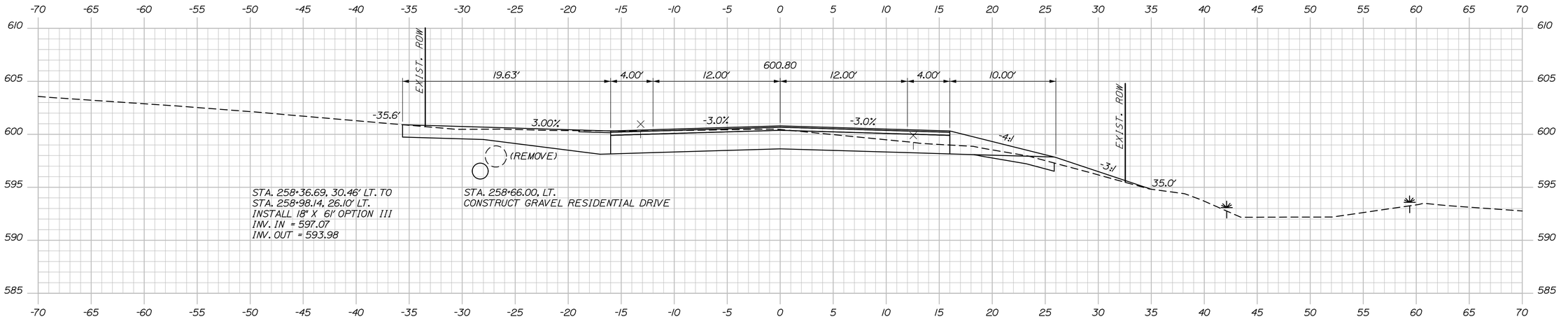

258+66.00

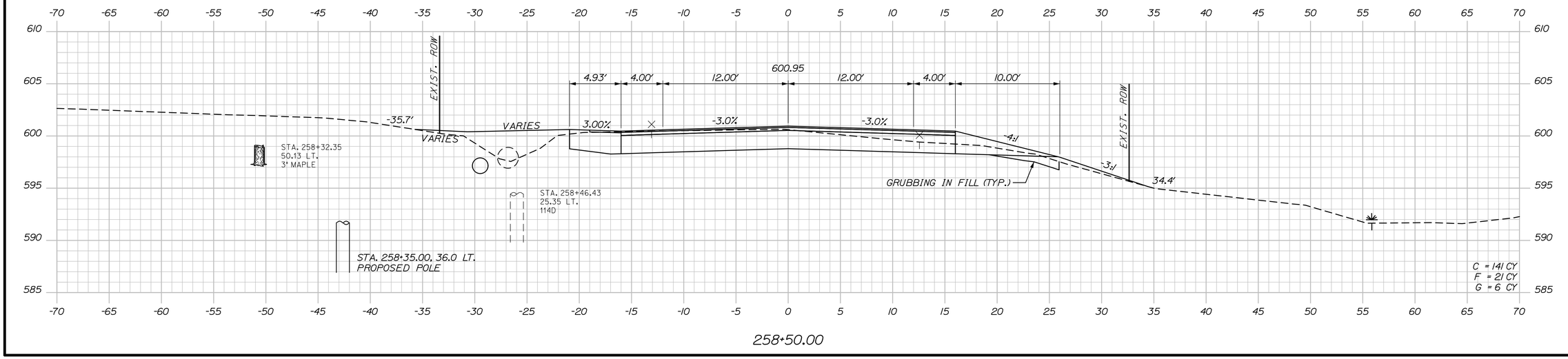

258+50.00

Sta. 258+50.00 to Sta. 258+92.17

STATE OF MAINE
DEPARTMENT OF TRANSPORTATION

STP-2265(700)

WIN
022657.00

HIGHWAY PLANS

		BY	DATE
PROJ. MANAGER	R. Soucy		
DESIGN-DETAILED	A. Sweet	K. Purnomo	06\26
CHECKED-REVIEWED	L. Zacchini	R. Hanf	06\26
DESIGN2-DETAILED2			
DESIGN3-DETAILED3			
REVISIONS 1			
REVISIONS 2			
REVISIONS 3			
REVISIONS 4			
FIELD CHANGES			

SIGNATURE

P.E. NUMBER

DATE

MADAWASKA-FRENCHVILLE
U.S. ROUTE 1

CROSS SECTIONS

SHEET NUMBER

332

OF 517

Date:9/2/2026

Username:

Division:

Filename: Xsect_4_252+00-318+00.dgn

Sta. 259+00.00 to Sta. 260+00.00

STATE OF MAINE
DEPARTMENT OF TRANSPORTATION

STP-2265(700)

WIN
022657.00

HIGHWAY PLANS

PROJ. MANAGER	R. Soucy		
DESIGN-DETAILED	A. Sweet	K. Purnomo	06\26
CHECKED-REVIEWED	L. Zacchini	R. Hanf	06\26
DESIGN2-DETAILED2			
DESIGN3-DETAILED3			
REVISIONS 1			
REVISIONS 2			
REVISIONS 3			
REVISIONS 4			
FIELD CHANGES			

SIGNATURE

P.E. NUMBER

DATE

MADAWASKA-FRENCHVILLE
U.S. ROUTE 1

CROSS SECTIONS

SHEET NUMBER

333

OF 517

Date:9/2/2026

Username:

Division:

Filename: Xsect_4_252+00-318+00.dgn

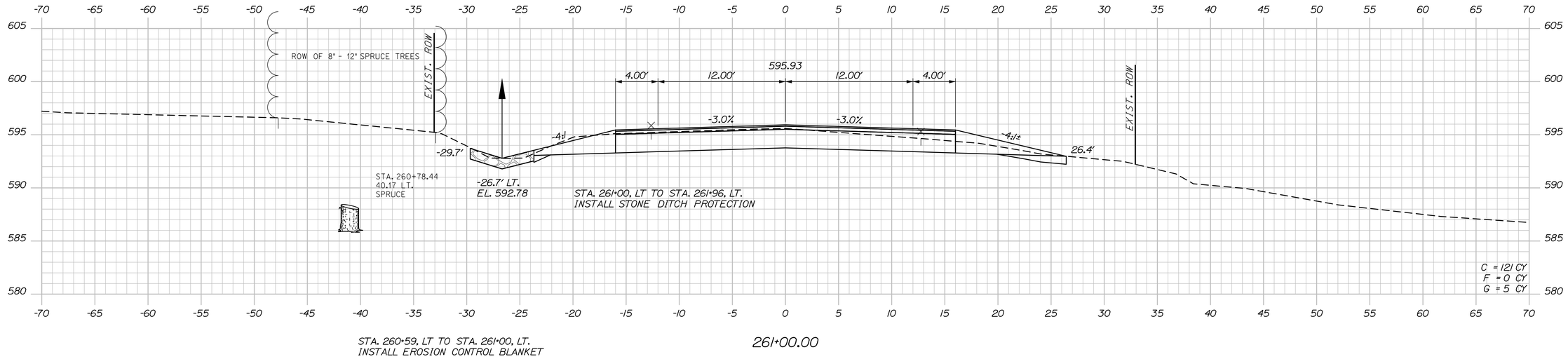

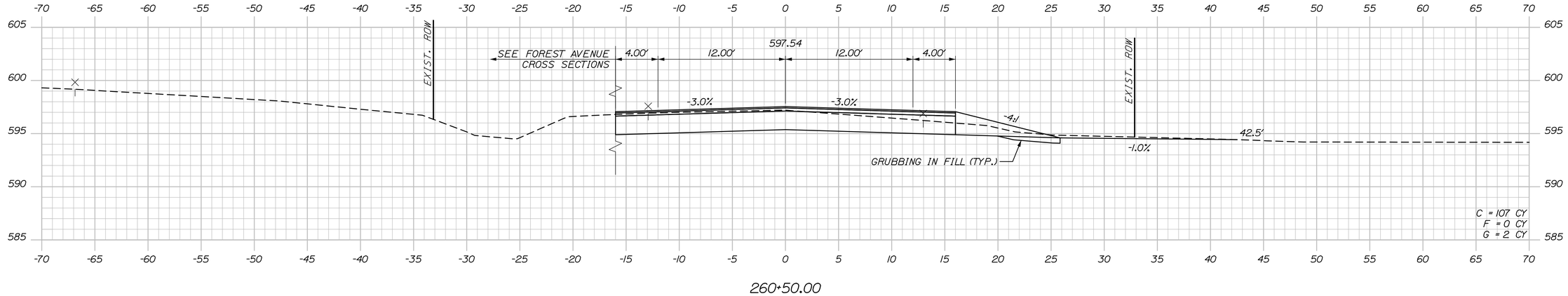

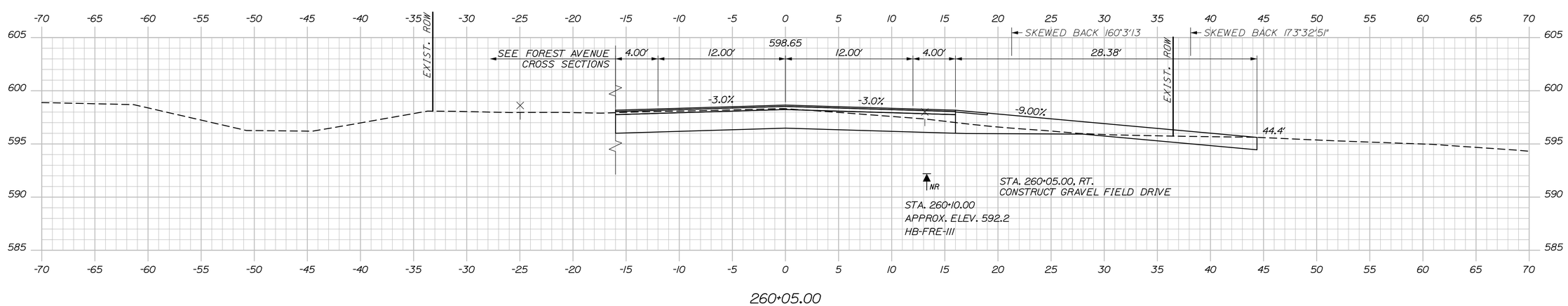

STATE OF MAINE
DEPARTMENT OF TRANSPORTATION

STP-2265(700)

WIN
022657.00

HIGHWAY PLANS

	BY	DATE
PROJ. MANAGER	R. Soucy	
DESIGN-DETAILED	A. Sweet	06\26
CHECKED-REVIEWED	L. Zacchini	06\26
DESIGN2-DETAILED2		
DESIGN3-DETAILED3		
REVISIONS 1		
REVISIONS 2		
REVISIONS 3		
REVISIONS 4		
FIELD CHANGES		

SIGNATURE

P.E. NUMBER

DATE

MADAWASKA-FRENCHVILLE
U.S. ROUTE 1

CROSS SECTIONS

SHEET NUMBER

334

OF 517

Sta. 260+05.00 to Sta. 261+00

Date:9/2/2026

Username:

Division:

Filename: Xsect_4_252+00-318+00.dgn

Sta. 261+50.00 to Sta. 262+19.00

STATE OF MAINE
DEPARTMENT OF TRANSPORTATION

STP-2265(700)

WIN
022657.00

HIGHWAY PLANS

PROJ. MANAGER	R. Soucy		
DESIGN-DETAILED	A. Sweet	K. Purnomo	06\26
CHECKED-REVIEWED	L. Zacchini	R. Hanf	06\26
DESIGN2-DETAILED2			
DESIGN3-DETAILED3			
REVISIONS 1			
REVISIONS 2			
REVISIONS 3			
REVISIONS 4			
FIELD CHANGES			

SIGNATURE

P.E. NUMBER

DATE

MADAWASKA-FRENCHVILLE
U.S. ROUTE 1

CROSS SECTIONS

SHEET NUMBER

335

OF 517

Date:9/2/2026

Username:

Division:

Filename: Xsect_4_252+00-318+00.dgn

Username:

Division:

Date:9/2/2026

Filename: Xsect_4_252+00-318+00.dgn

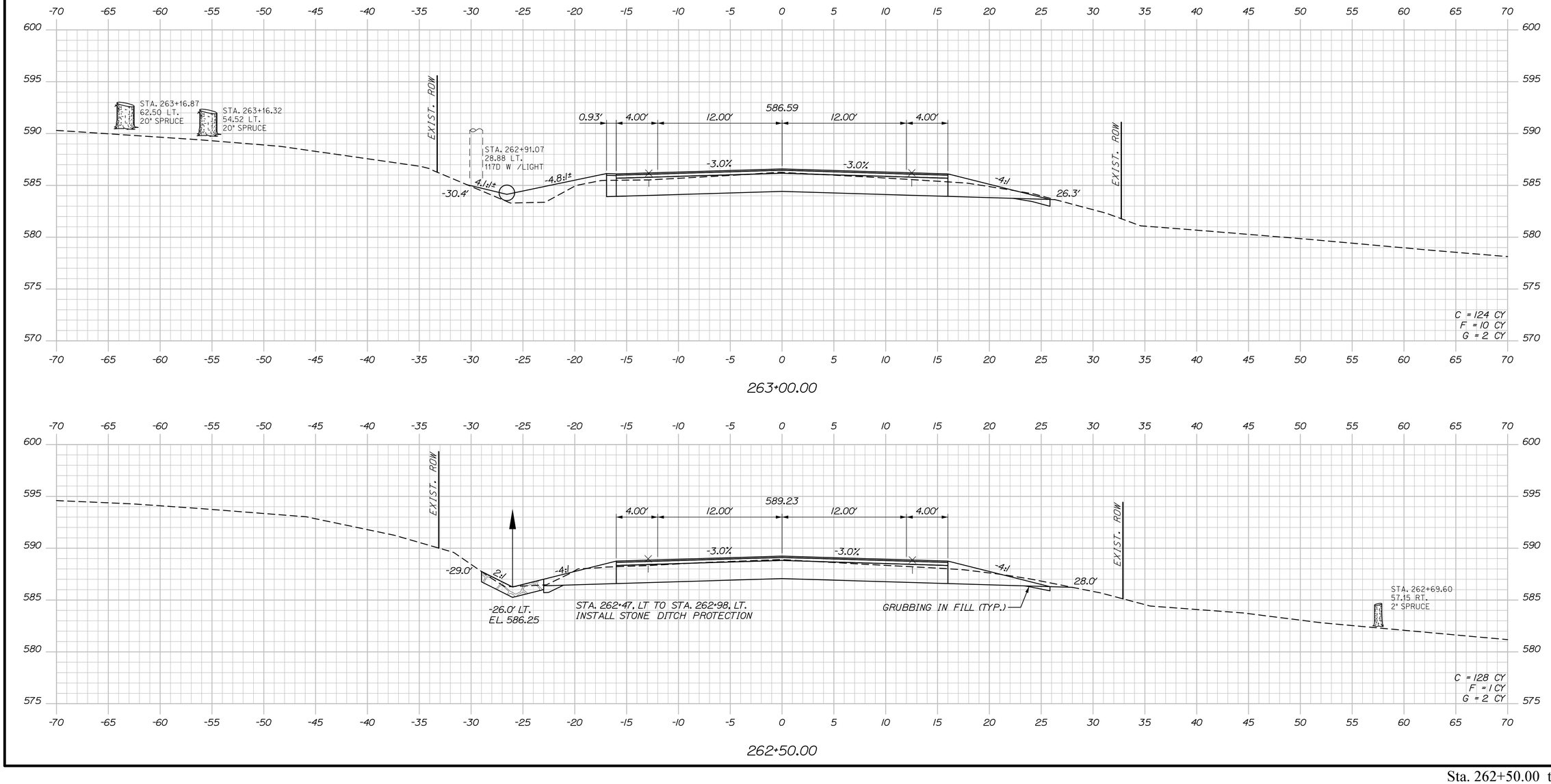

STATE OF MAINE
DEPARTMENT OF TRANSPORTATION

STP-2265(700)

WIN
022657.00

HIGHWAY PLANS

		BY	DATE
PROJ. MANAGER	R. Soucy		
DESIGN-DETAILED	A. Sweet	K. Purnomo	06\26
CHECKED-REVIEWED	L. Zacchini	R. Hanf	06\26
DESIGN2-DETAILED2			
DESIGN3-DETAILED3			
REVISIONS 1			
REVISIONS 2			
REVISIONS 3			
REVISIONS 4			
FIELD CHANGES			

SIGNATURE

P.E. NUMBER

DATE

MADAWASKA-FRENCHVILLE
U.S. ROUTE 1

CROSS SECTIONS

SHEET NUMBER

336

OF 517

Sta. 262+50.00 to Sta. 263+00.00

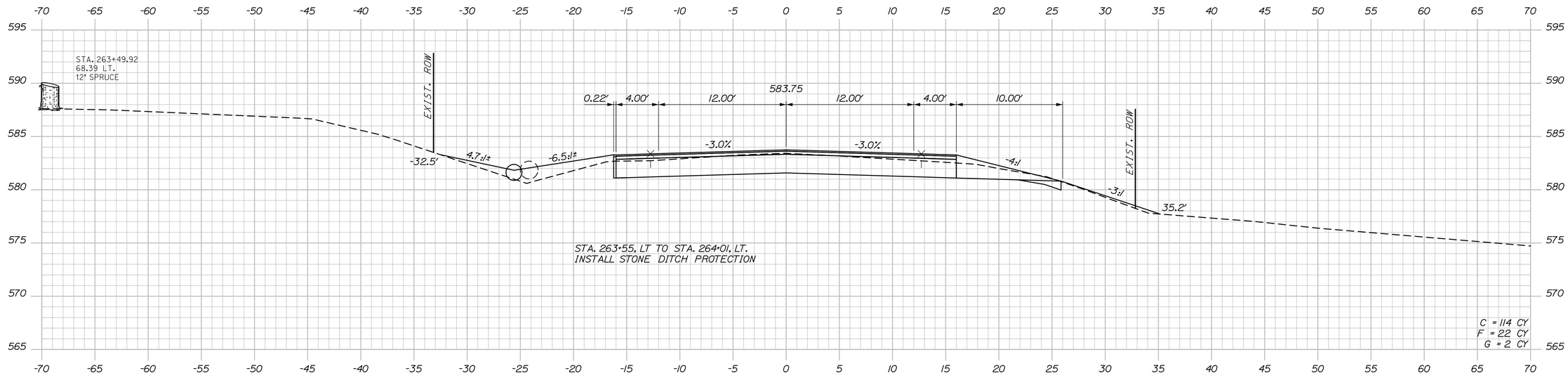

263+50.00

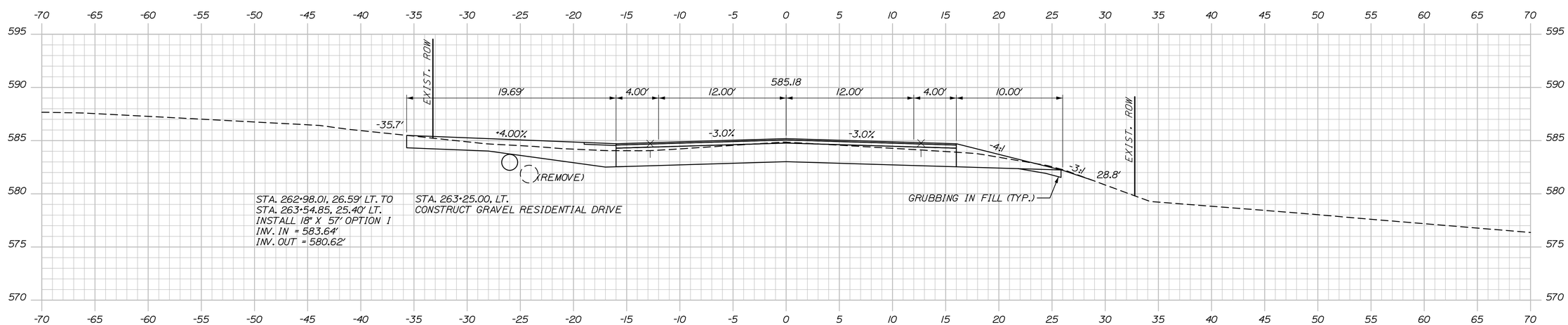

263+25.00

STATE OF MAINE
DEPARTMENT OF TRANSPORTATION

STP-2265(700)

WIN
022657.00

HIGHWAY PLANS

PROJ. MANAGER	R. Soucy	BY	DATE
DESIGN-DETAILED	A. Sweet	K. Purnomo	06\26
CHECKED-REVIEWED	L. Zacchini	R. Hanf	06\26
DESIGN2-DETAILED2			
DESIGN3-DETAILED3			
REVISIONS 1			
REVISIONS 2			
REVISIONS 3			
REVISIONS 4			
FIELD CHANGES			

SIGNATURE

P.E. NUMBER

DATE

MADAWASKA-FRENCHVILLE
U.S. ROUTE 1

CROSS SECTIONS

SHEET NUMBER
337
OF 517

Sta. 263+25.00 to Sta. 263+50.00

Date:9/2/2026

Username:

Division:

Filename: Xsect_4_252+00-318+00.dgn

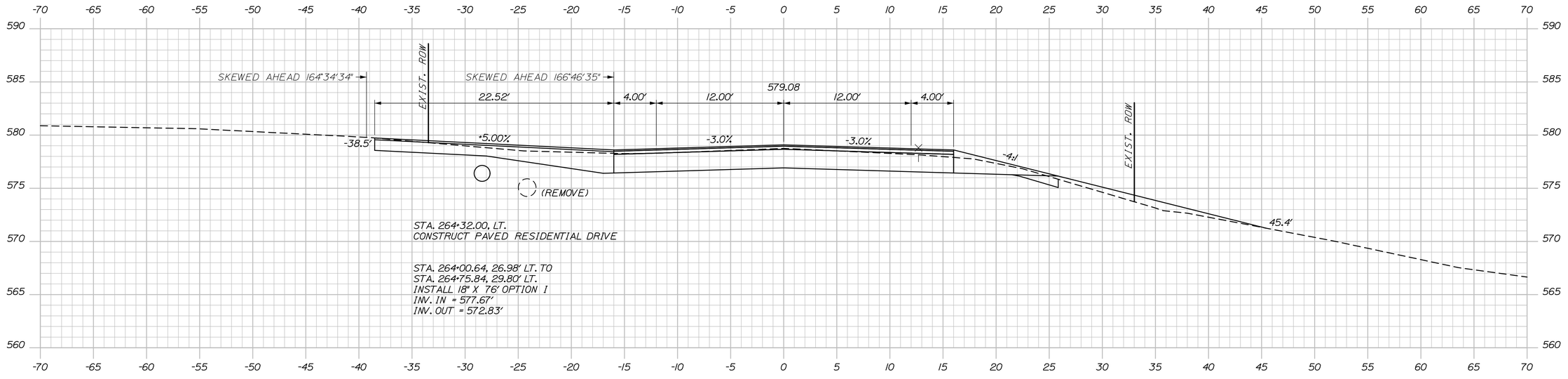

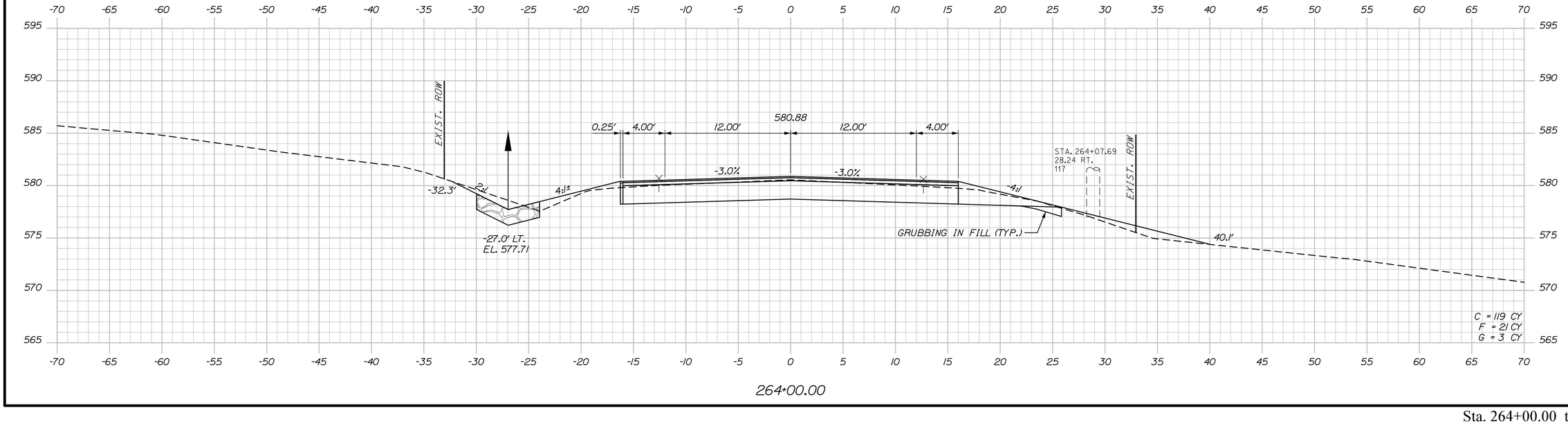

Sta. 264+00.00 to Sta. 264+32.00

STATE OF MAINE
DEPARTMENT OF TRANSPORTATION

STP-2265(700)

WIN
022657.00

HIGHWAY PLANS

PROJ. MANAGER	R. Soucy		
DESIGN-DETAILED	A. Sweet	K. Purnomo	06\26
CHECKED-REVIEWED	L. Zacchini	R. Hanf	06\26
DESIGN2-DETAILED2			
DESIGN3-DETAILED3			
REVISIONS 1			
REVISIONS 2			
REVISIONS 3			
REVISIONS 4			
FIELD CHANGES			

SIGNATURE

P.E. NUMBER

DATE

MADAWASKA-FRENCHVILLE
U.S. ROUTE 1

CROSS SECTIONS

SHEET NUMBER

338

OF 517

Date:9/2/2026

Username:

Division:

Filename: Xsect_4_252+00-318+00.dgn

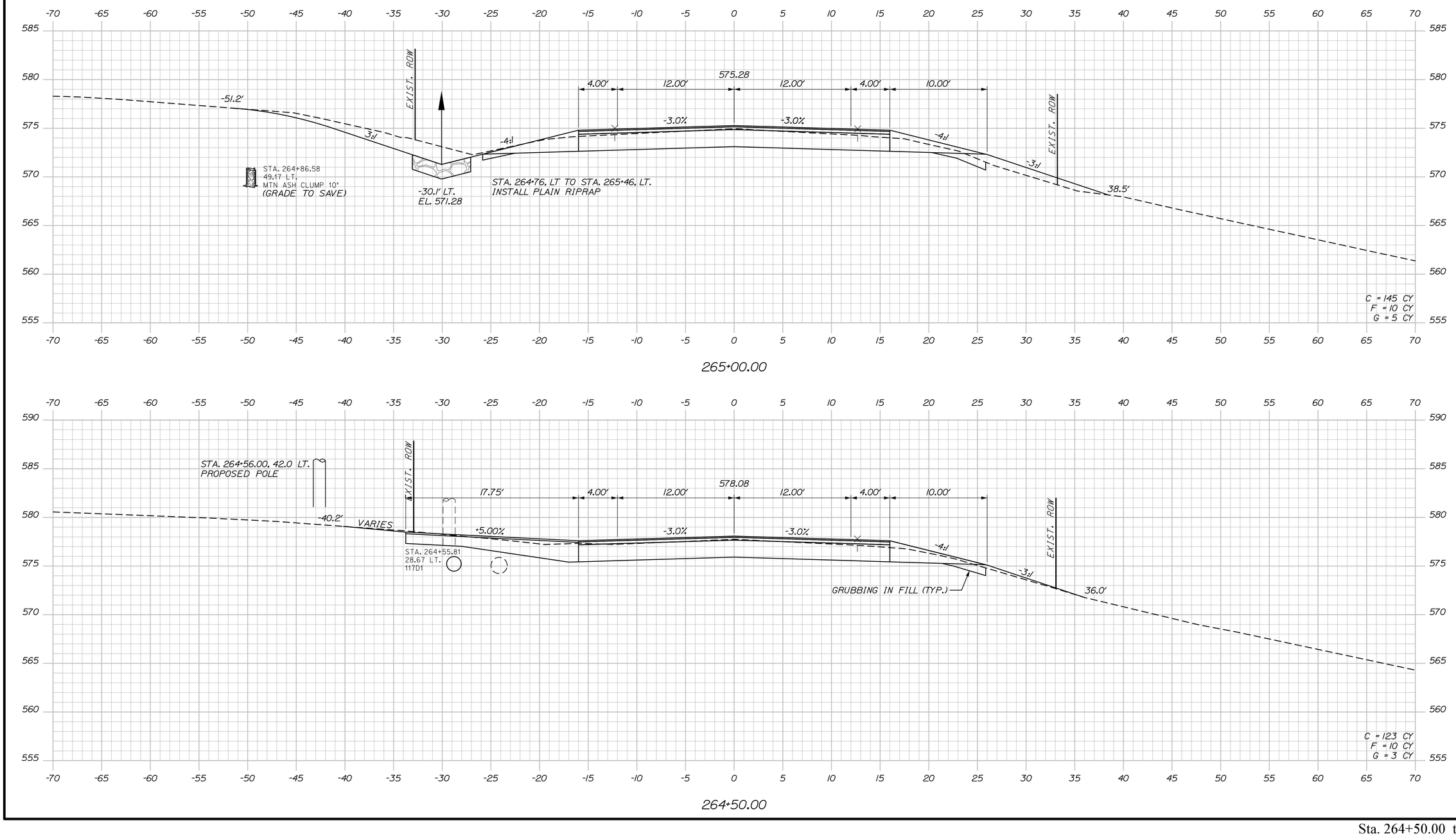

STATE OF MAINE
DEPARTMENT OF TRANSPORTATION

STP-2265(700)

WIN
022657.00

HIGHWAY PLANS

PROJ. MANAGER	R. Soucy		
DESIGN-DETAILED	A. Sweet	K. Purnomo	06\26
CHECKED-REVIEWED	L. Zacchini	R. Hanf	06\26
DESIGN2-DETAILED2			
DESIGN3-DETAILED3			
REVISIONS 1			
REVISIONS 2			
REVISIONS 3			
REVISIONS 4			
FIELD CHANGES			

SIGNATURE

P.E. NUMBER

DATE

MADAWASKA-FRENCHVILLE
U.S. ROUTE 1

CROSS SECTIONS

SHEET NUMBER

339

OF 517

Sta. 264+50.00 to Sta. 265+00.00

Date:9/2/2026

Username:

Division:

Filename: Xsect_4_252+00-318+00.dgn

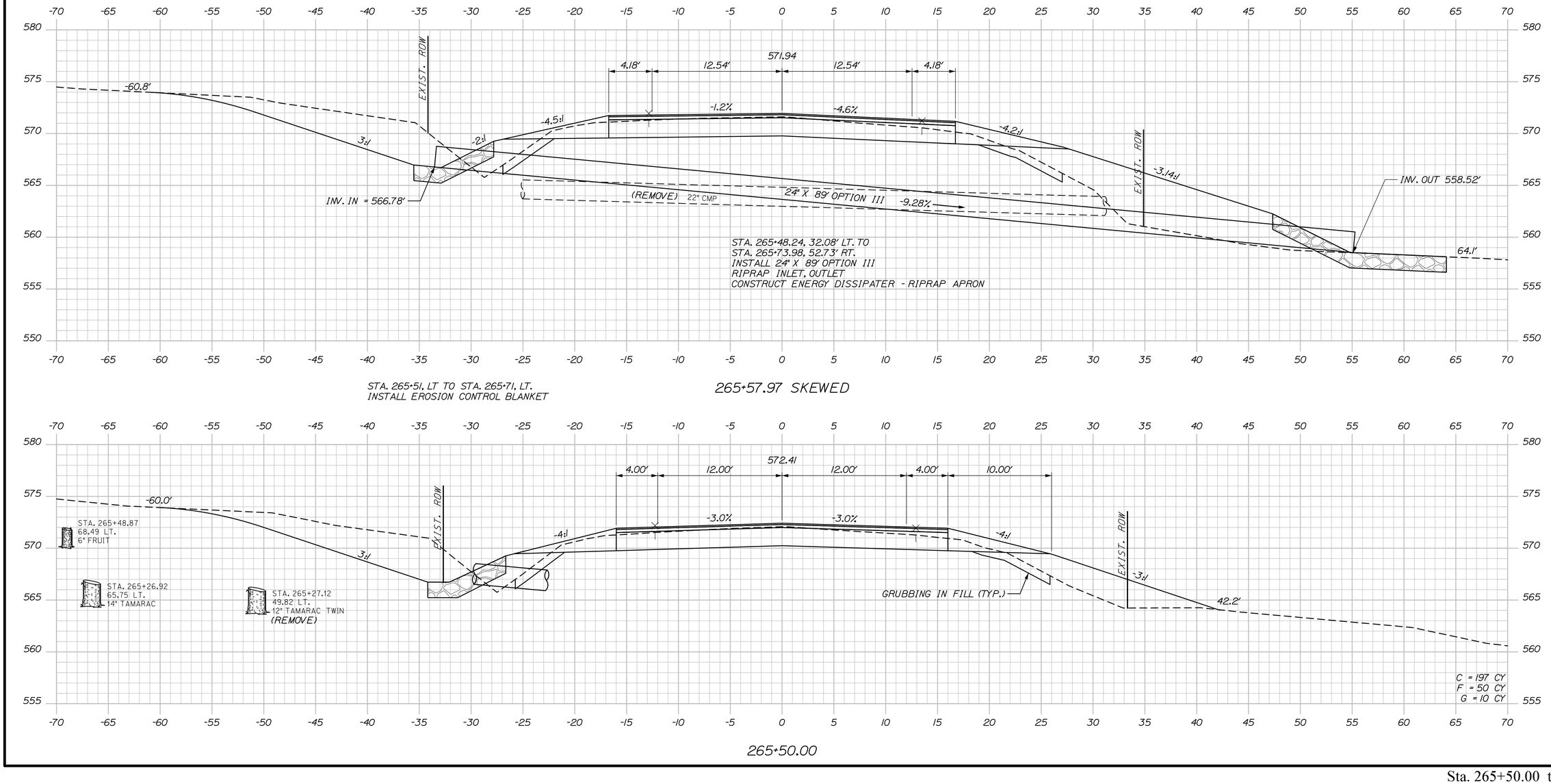

STATE OF MAINE
DEPARTMENT OF TRANSPORTATION

STP-2265(700)

WIN
022657.00

HIGHWAY PLANS

		BY	DATE
PROJ. MANAGER	R. Soucy		
DESIGN-DETAILED	A. Sweet	K. Purnomo	06\26
CHECKED-REVIEWED	L. Zacchini	R. Hanf	06\26
DESIGN2-DETAILED2			
DESIGN3-DETAILED3			
REVISIONS 1			
REVISIONS 2			
REVISIONS 3			
REVISIONS 4			
FIELD CHANGES			

SIGNATURE

P.E. NUMBER

DATE

MADAWASKA-FRENCHVILLE
U.S. ROUTE 1

CROSS SECTIONS

SHEET NUMBER

340

OF 517

Sta. 265+50.00 to Sta. 265+57.97

Username:

Division:

Date:9/2/2026

Filename: Xsect_4_252+00-318+00.dgn

STA. 266+22, LT TO STA. 267+46, LT.
INSTALL STONE DITCH PROTECTION

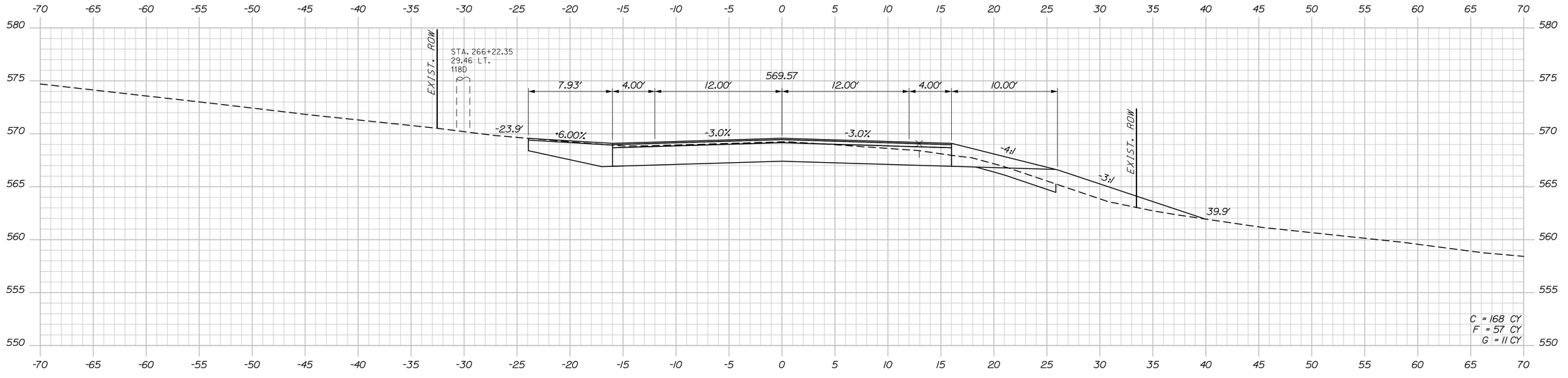

266+00.00

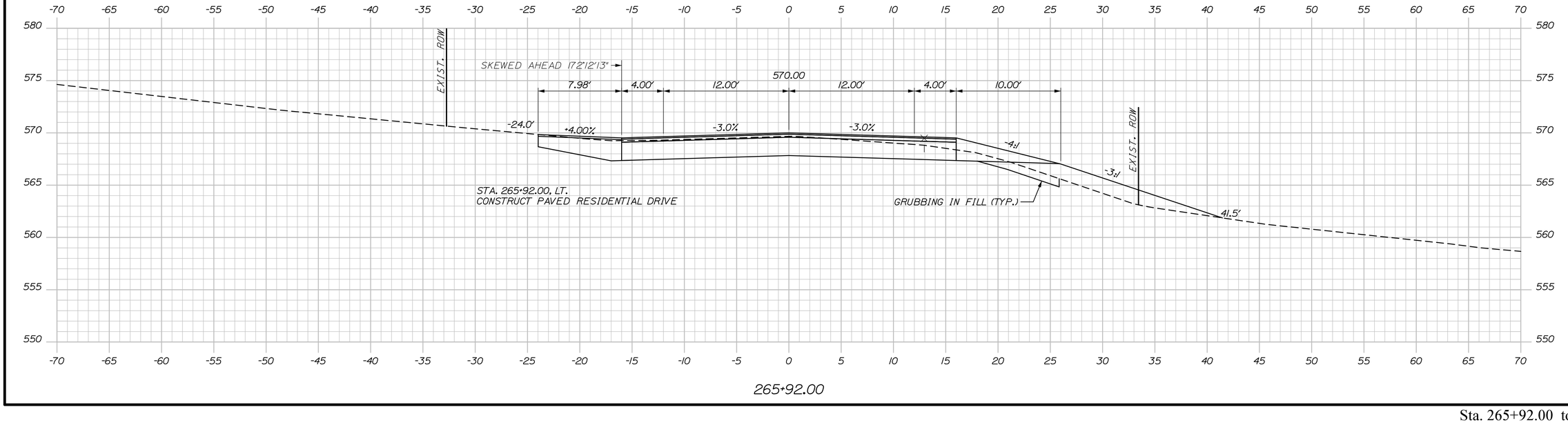

265+92.00

STATE OF MAINE
DEPARTMENT OF TRANSPORTATION

STP-2265(700)

WIN
022657.00

HIGHWAY PLANS

PROJ. MANAGER	R. Soucy		
DESIGN-DETAILED	A. Sweet	BY	DATE
CHECKED-REVIEWED	L. Zacchini	K. Purnomo	06\26
DESIGN2-DETAILED2	ED2	R. Hanf	06\26
DESIGN3-DETAILED3	ED3		
REVISIONS 1			
REVISIONS 2			
REVISIONS 3			
REVISIONS 4			
FIELD CHANGES			

SIGNATURE

P.E. NUMBER

DATE

MADAWASKA-FRENCHVILLE
U.S. ROUTE 1

CROSS SECTIONS

SHEET NUMBER

341

OF 517

Sta. 265+92.00 to Sta. 266+00.00

Date:9/2/2026

Username:

Division:

Filename: Xsect_4_252+00-318+00.dgn

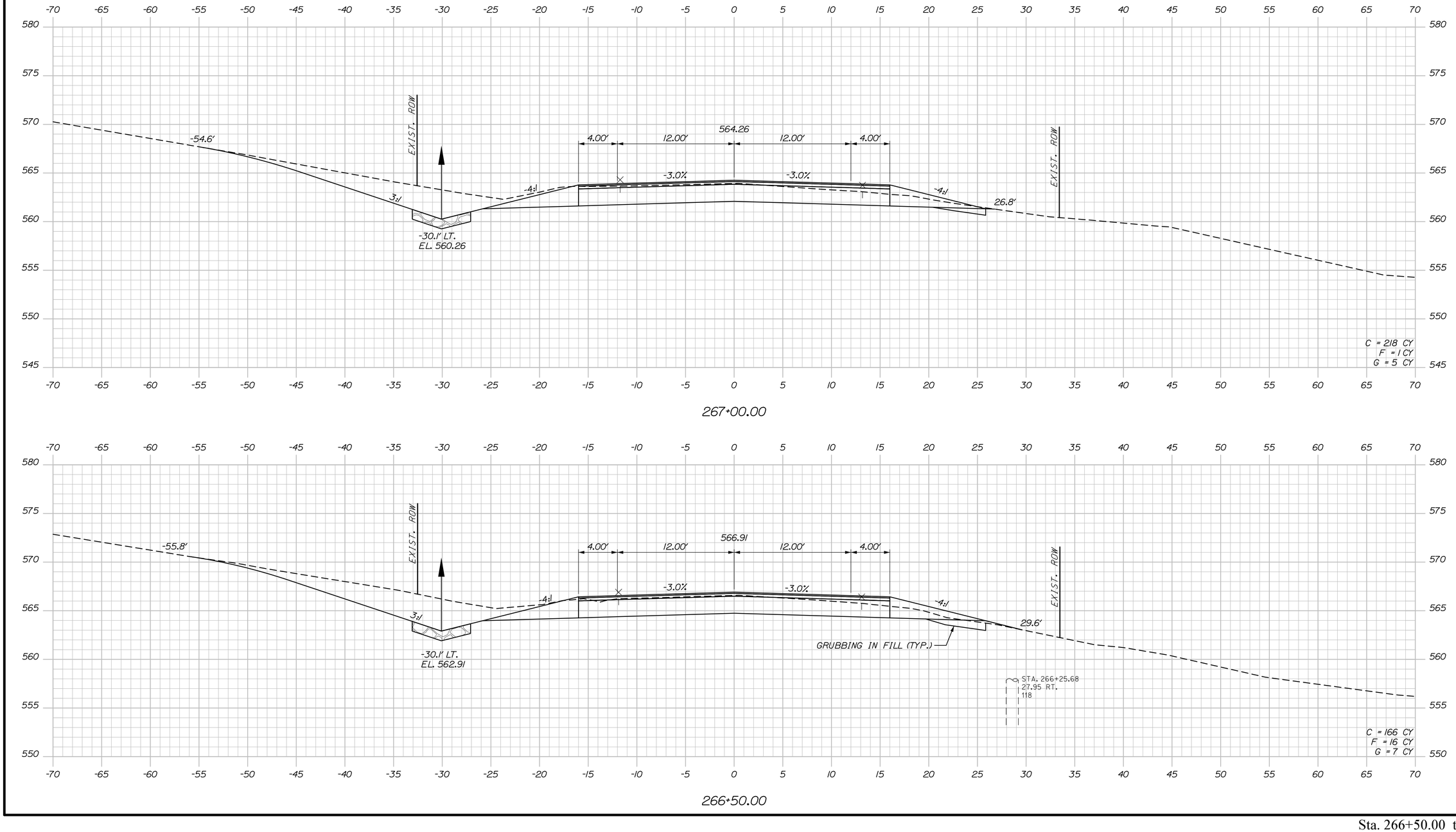

STATE OF MAINE
DEPARTMENT OF TRANSPORTATION

STP-2265(700)

WIN
022657.00

HIGHWAY PLANS

PROJ. MANAGER	R. Soucy		
DESIGN-DETAILED	A. Sweet	K. Purnomo	06\26
CHECKED-REVIEWED	L. Zacchini	R. Hanf	06\26
DESIGN2-DETAILED2			
DESIGN3-DETAILED3			
REVISIONS 1			
REVISIONS 2			
REVISIONS 3			
REVISIONS 4			
FIELD CHANGES			

SIGNATURE

P.E. NUMBER

DATE

MADAWASKA-FRENCHVILLE
U.S. ROUTE 1

CROSS SECTIONS

SHEET NUMBER

342

OF 517

Sta. 266+50.00 to Sta. 267+00.00

Date:9/2/2026

Username:

Division:

Filename: Xsect_4_252+00-318+00.dgn

Date:9/2/2026
Username:
Division:
Filename: Xsect_4_252+00-318+00.dgn

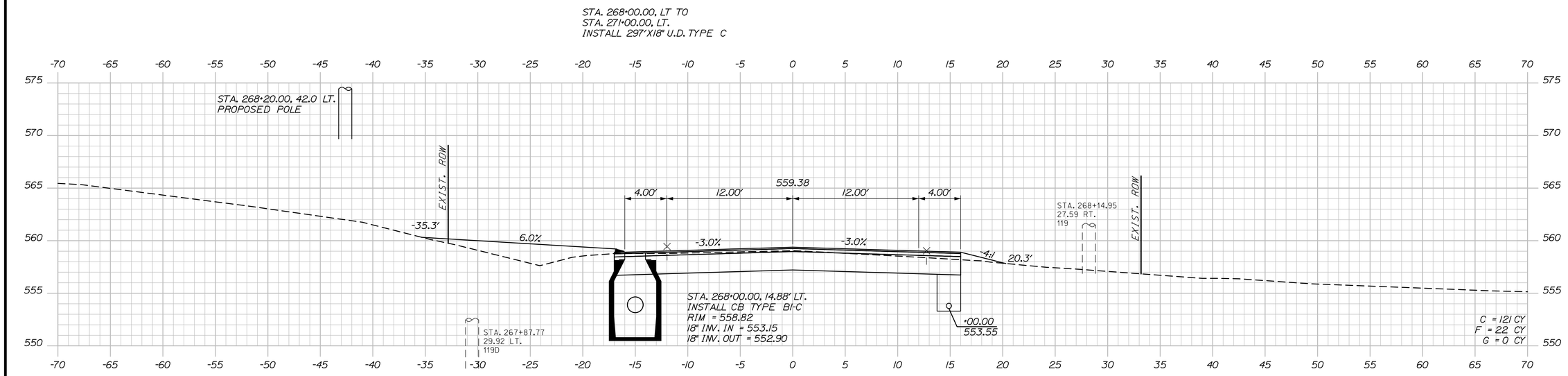

STATE OF MAINE
DEPARTMENT OF TRANSPORTATION

STP-2265(700)

WIN 022657.00

HIGHWAY PLANS

SIGNATURE

P.E. NUMBER

DATE

	BY	DATE
PROJ. MANAGER	R. Soucy	
DESIGN-DETAILED	A. Sweet	K. Purnomo 06\26
CHECKED-REVIEWED	L. Zacchini	R. Hanf 06\26
DESIGN2-DETAILED2		
DESIGN3-DETAILED3		
REVISIONS 1		
REVISIONS 2		
REVISIONS 3		
REVISIONS 4		
FIELD CHANGES		

MADAWASKA-FRENCHVILLE
U.S. ROUTE 1

CROSS SECTIONS

SHEET NUMBER

343

OF 517

Sta. 267+50.00 to Sta. 268+00.00

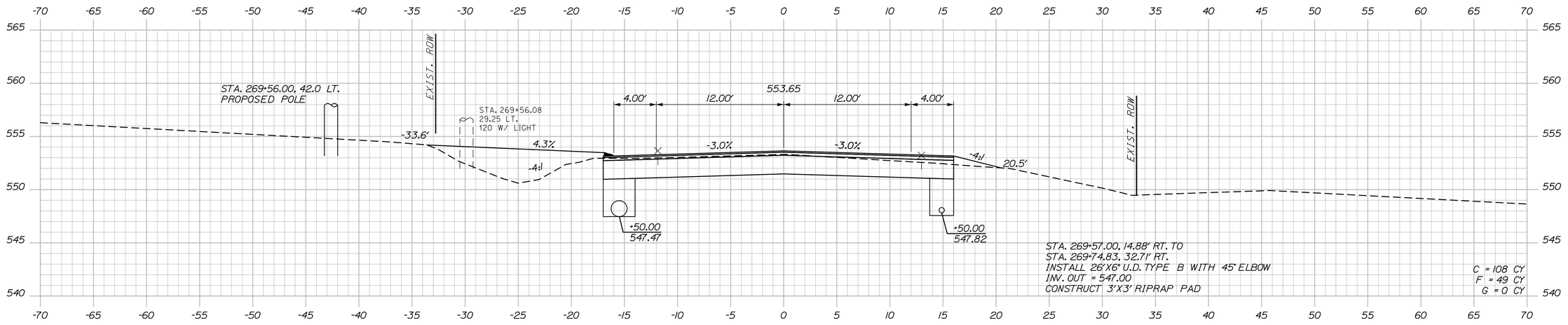

269+50.00

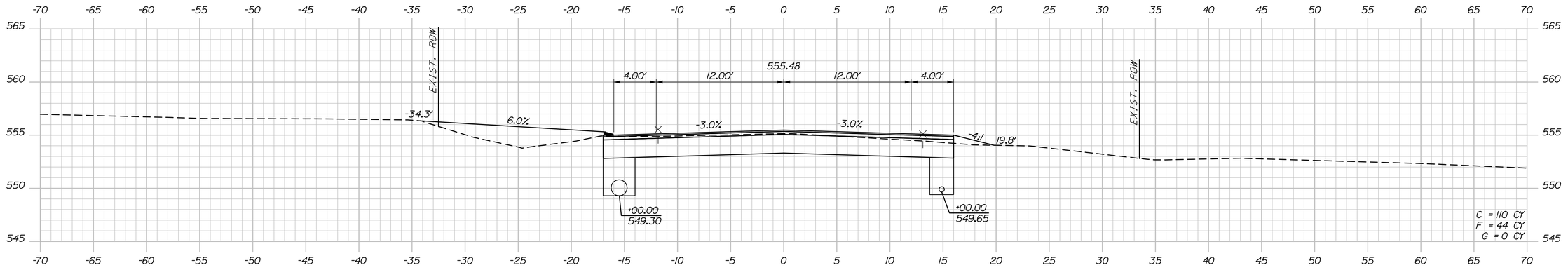

269+00.00

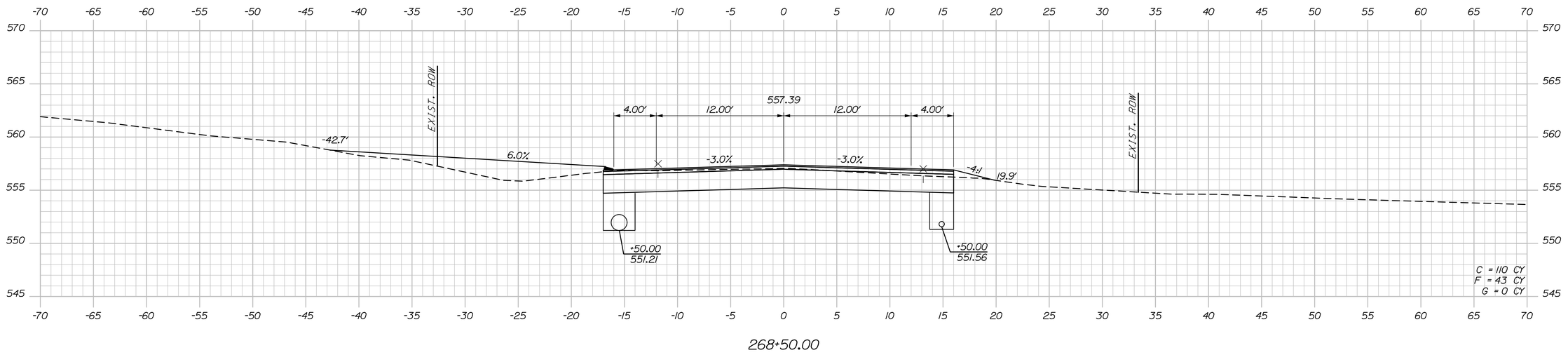

268+50.00

STATE OF MAINE
DEPARTMENT OF TRANSPORTATION

STP-2265(700)

WIN
022657.00

HIGHWAY PLANS

PROJ. MANAGER	R. Soucy		
DESIGN-DETAILED	A. Sweet	K. Purnomo	06\26
CHECKED-REVIEWED	L. Zacchini	R. Hanf	06\26
DESIGN2-DETAILED2			
DESIGN3-DETAILED3			
REVISIONS 1			
REVISIONS 2			
REVISIONS 3			
REVISIONS 4			
FIELD CHANGES			

BY | DATE

SIGNATURE

P.E. NUMBER

DATE

MADAWASKA-FRENCHVILLE
U.S. ROUTE 1

CROSS SECTIONS

SHEET NUMBER

344

OF 517

Sta. 268+50.00 to Sta. 269+50.00

Filename: Xsect_4_252+00-318+00.dgn Division: Username: Date:9/2/2026

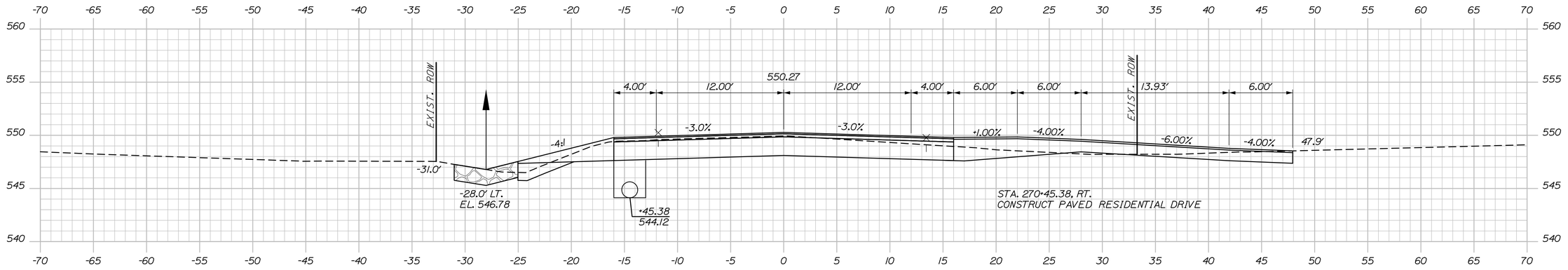

STA. 270+02, LT TO STA. 271+52, LT.
INSTALL PLAIN RIPRAP

270+45.38

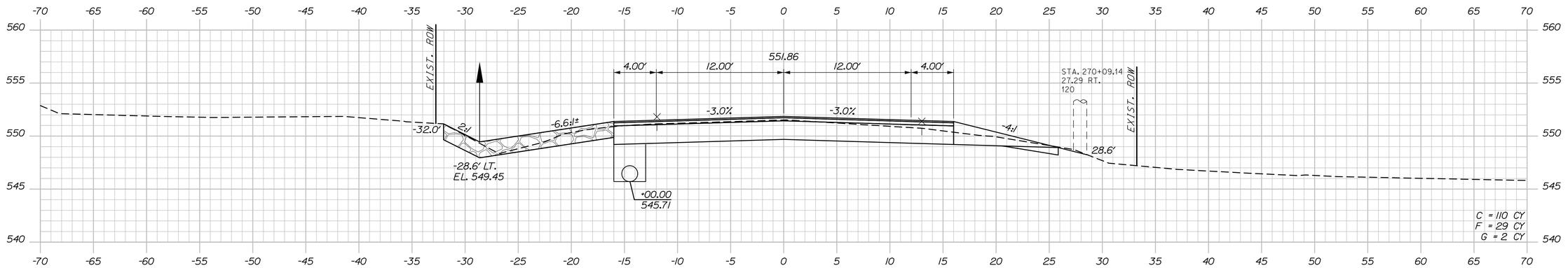

STA. 269+93, LT TO STA. 270+02, LT.
INSTALL RIPRAP DOWNSPOUT

270+00.00

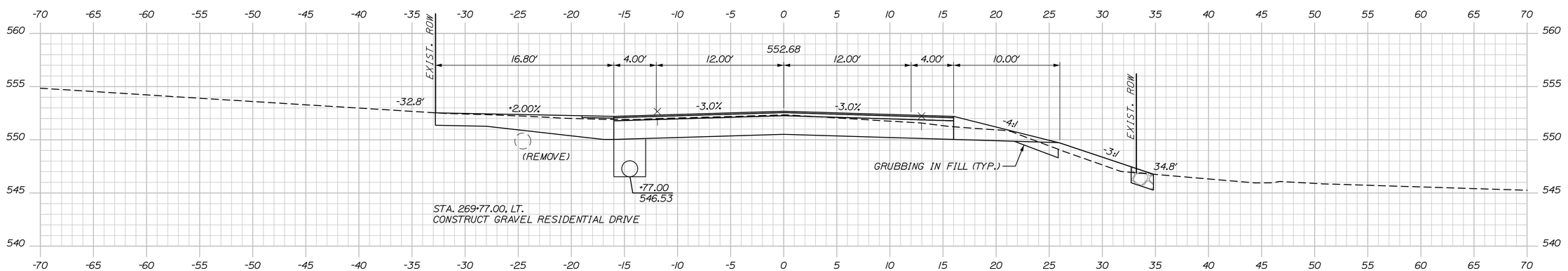

269+77.00

Sta. 269+77.00 to Sta. 270+45.38

STATE OF MAINE
DEPARTMENT OF TRANSPORTATION

STP-2265(700)

WIN
022657.00

HIGHWAY PLANS

PROJ. MANAGER	R. Soucy		
DESIGN-DETAILED	A. Sweet	K. Purnomo	06\26
CHECKED-REVIEWED	L. Zacchini	R. Hanf	06\26
DESIGN2-DETAILED2			
DESIGN3-DETAILED3			
REVISIONS 1			
REVISIONS 2			
REVISIONS 3			
REVISIONS 4			
FIELD CHANGES			

SIGNATURE

P.E. NUMBER

DATE

MADAWASKA-FRENCHVILLE
U.S. ROUTE 1

CROSS SECTIONS

SHEET NUMBER

345

OF 517

Date:9/2/2026
Username:
Division:
Filename: Xsect_4_252+00-318+00.dgn

Date:9/2/2026
Username:
Division:
Filename: Xsect_4_252+00-318+00.dgn

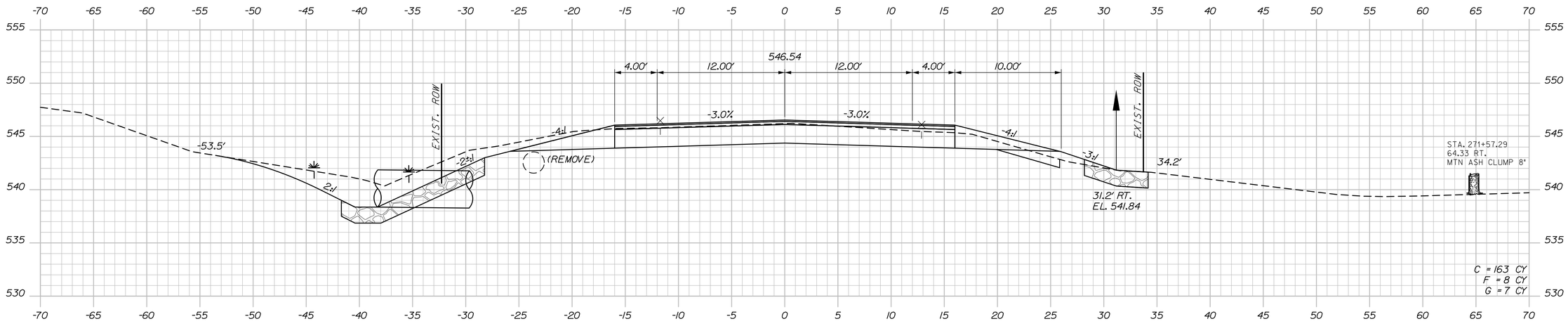

271+50.00

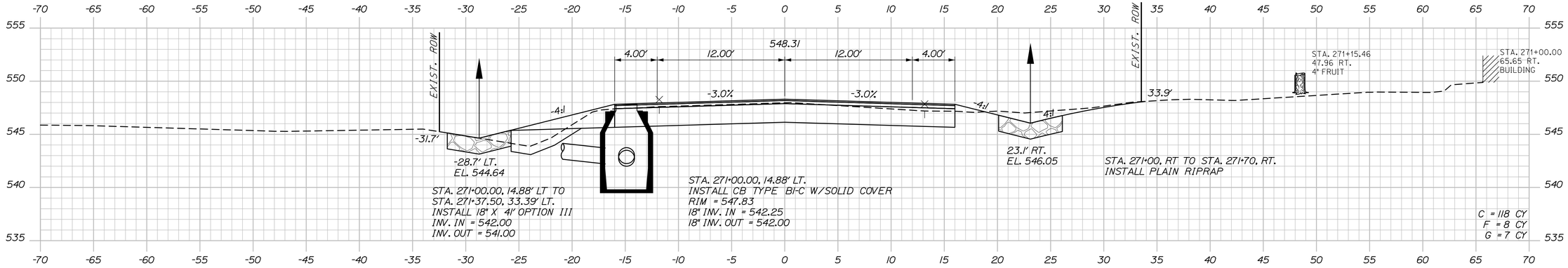

271+00.00

STA. 270+77, RT TO STA. 271+00, RT.
INSTALL EROSION CONTROL BLANKET

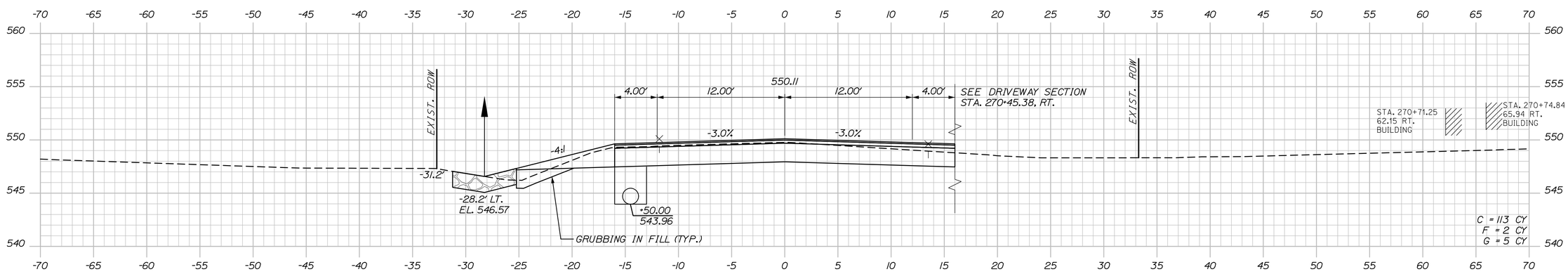

270+50.00

STATE OF MAINE
DEPARTMENT OF TRANSPORTATION

STP-2265(700)

WIN
022657.00

HIGHWAY PLANS

SIGNATURE

P.E. NUMBER

DATE

	BY	DATE
R. Soucy	K. Purnomo	06\26
A. Sweet	R. Hanf	06\26
L. Zacchini		

PROJ. MANAGER	
DESIGN-DETAILED	
CHECKED-REVIEWED	
DESIGN2-DETAILED2	
DESIGN3-DETAILED3	
REVISIONS 1	
REVISIONS 2	
REVISIONS 3	
REVISIONS 4	
FIELD CHANGES	

MADAWASKA-FRENCHVILLE
U.S. ROUTE 1

CROSS SECTIONS

SHEET NUMBER

346

OF 517

Sta. 270+50.00 to Sta. 271+50.00

Date:9/2/2026
Username:
Division:
Filename: Xsect_4_252+00-318+00.dgn

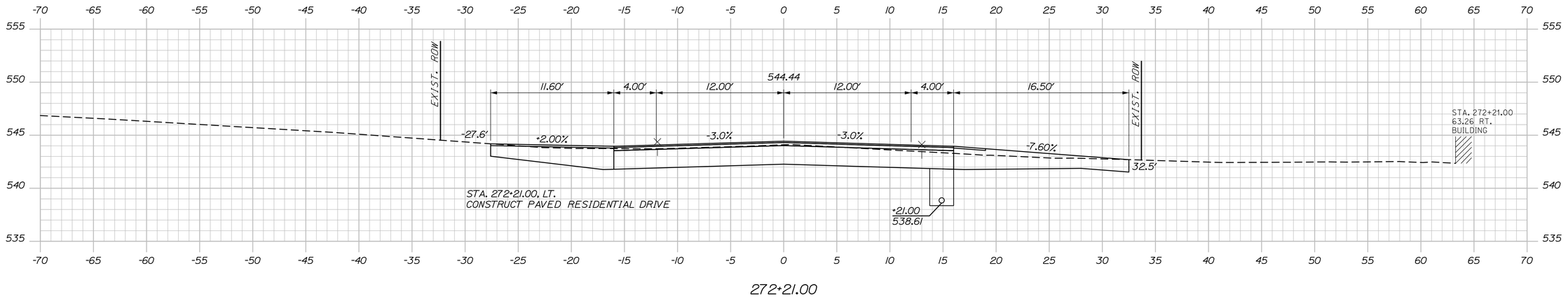

272+21.00

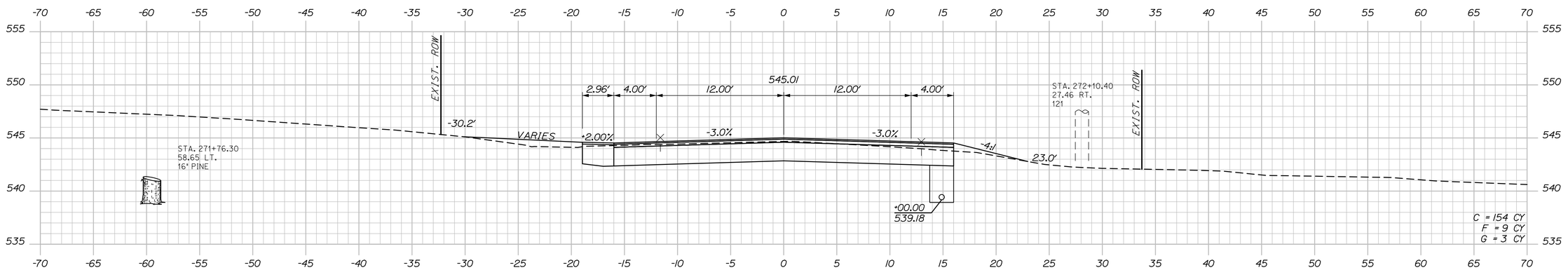

272+00.00

STA. 272+00.00, RT. TO
STA. 280+33.63, RT.
INSTALL 840'X6" U.D. TYPE B

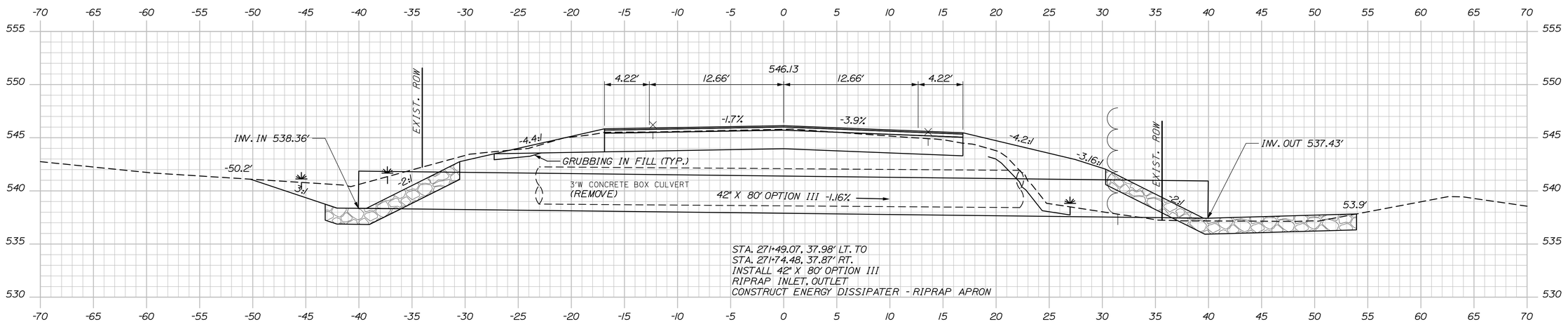

271+61.79 SKEWED

STATE OF MAINE
DEPARTMENT OF TRANSPORTATION

STP-2265(700)

WIN 022657.00

HIGHWAY PLANS

PROJ. MANAGER	R. Soucy		
DESIGN-DETAILED	A. Sweet	K. Purnomo	06\26
CHECKED-REVIEWED	L. Zacchini	R. Hanf	06\26
DESIGN2-DETAILED2			
DESIGN3-DETAILED3			
REVISIONS 1			
REVISIONS 2			
REVISIONS 3			
REVISIONS 4			
FIELD CHANGES			

SIGNATURE

P.E. NUMBER

DATE

MADAWASKA-FRENCHVILLE
U.S. ROUTE 1

CROSS SECTIONS

SHEET NUMBER

347

OF 517

Sta. 271+61.79 to Sta. 272+21.00

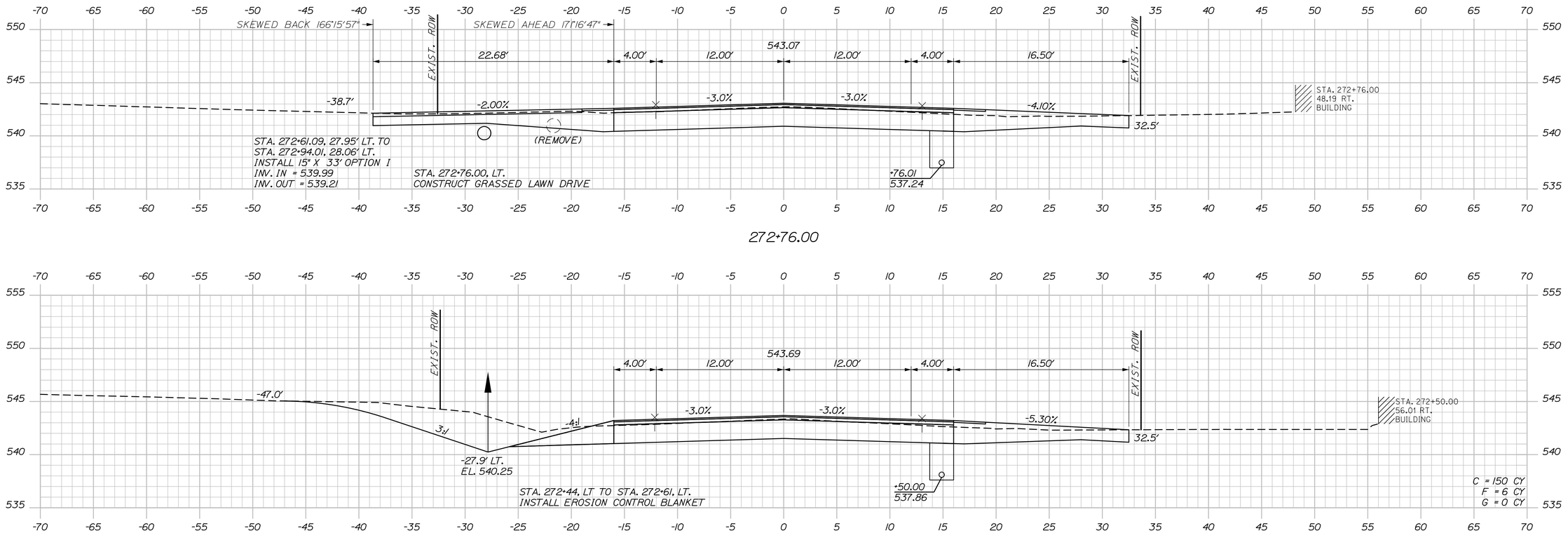

Sta. 272+35.00 to Sta. 272+76.01

STATE OF MAINE
DEPARTMENT OF TRANSPORTATION

STP-2265(700)

WIN 022657.00

HIGHWAY PLANS

SIGNATURE

P.E. NUMBER

DATE

PROJ. MANAGER	R. Soucy	
DESIGN-DETAILED	A. Sweet	K. Purnomo 06\26
CHECKED-REVIEWED	L. Zacchini	R. Hanf 06\26
DESIGN2-DETAILED2		
DESIGN3-DETAILED3		
REVISIONS 1		
REVISIONS 2		
REVISIONS 3		
REVISIONS 4		
FIELD CHANGES		

MADAWASKA-FRENCHVILLE
U.S. ROUTE 1

CROSS SECTIONS

SHEET NUMBER

348

OF 517

Date:9/2/2026

Username:

Division:

Filename: Xsect_4_252+00-318+00.dgn

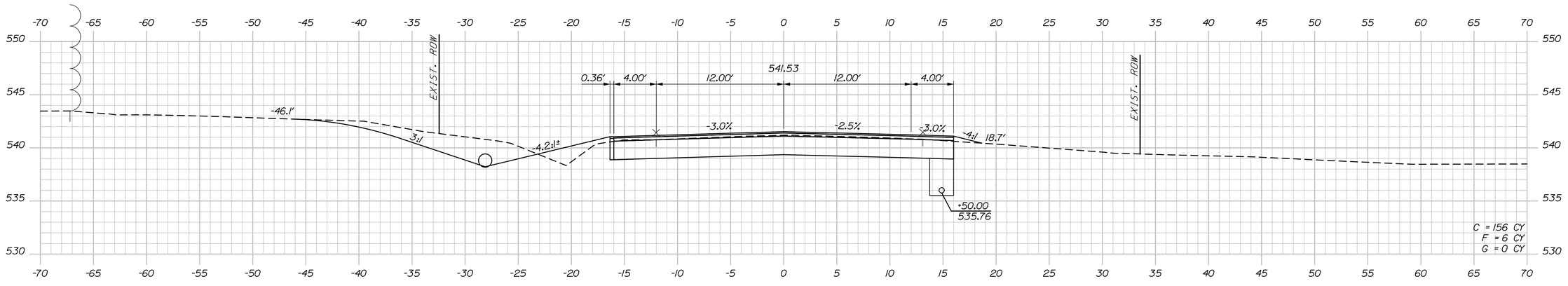

273+50.00

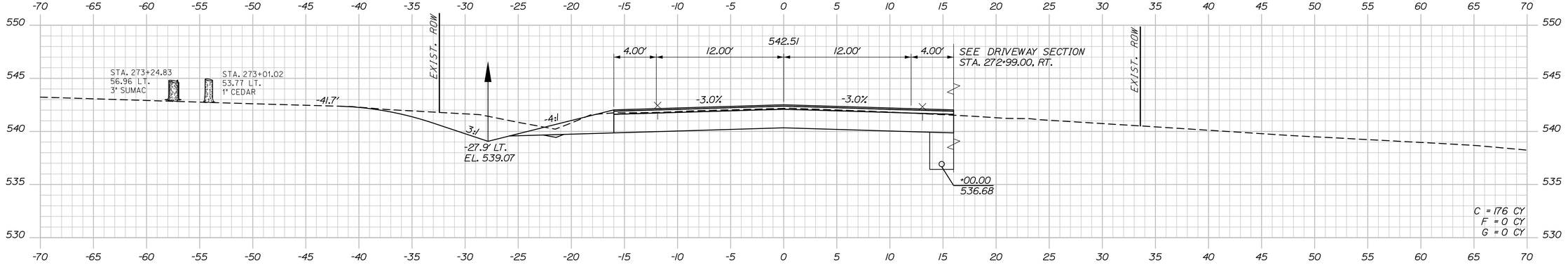

273+00.00

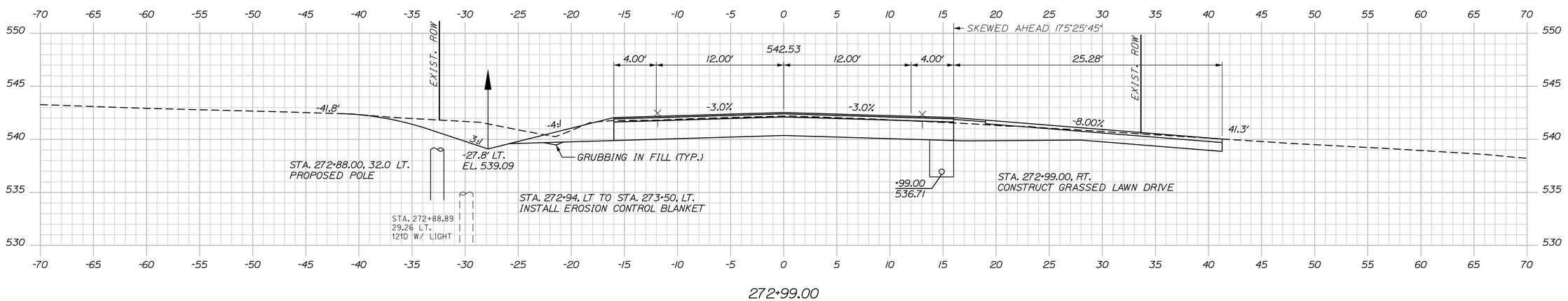

272+99.00

STATE OF MAINE
DEPARTMENT OF TRANSPORTATION

STP-2265(700)

WIN
022657.00

HIGHWAY PLANS

SIGNATURE

P.E. NUMBER

DATE

			DATE
PROJ. MANAGER	R. Soucy	BY	
DESIGN-DETAILED	A. Sweet	K. Purnomo	06\26
CHECKED-REVIEWED	L. Zacchini	R. Hanf	06\26
DESIGN2-DETAILED2			
DESIGN3-DETAILED3			
REVISIONS 1			
REVISIONS 2			
REVISIONS 3			
REVISIONS 4			
FIELD CHANGES			

MADAWASKA-FRENCHVILLE
U.S. ROUTE 1

CROSS SECTIONS

SHEET NUMBER

349

OF 517

Sta. 272+99.00 to Sta. 273+50.00

Filename: Xsect_4_252+00-318+00.dgn Division: Username: Date:9/2/2026

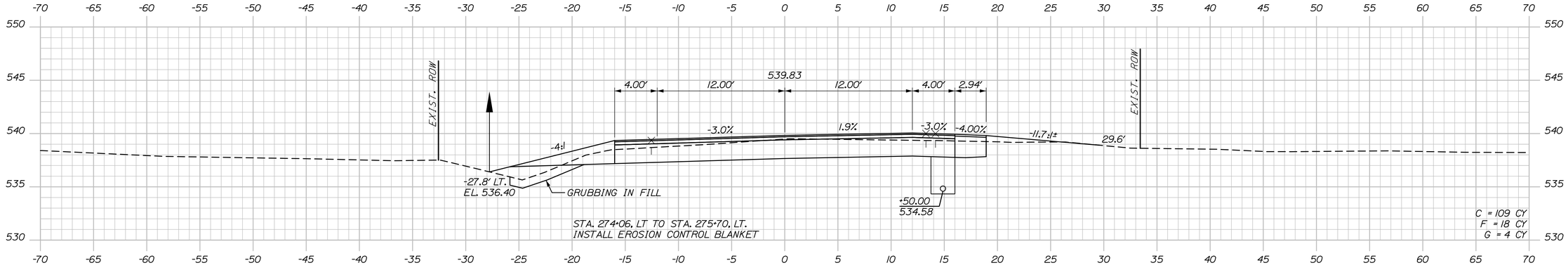

274+50.00

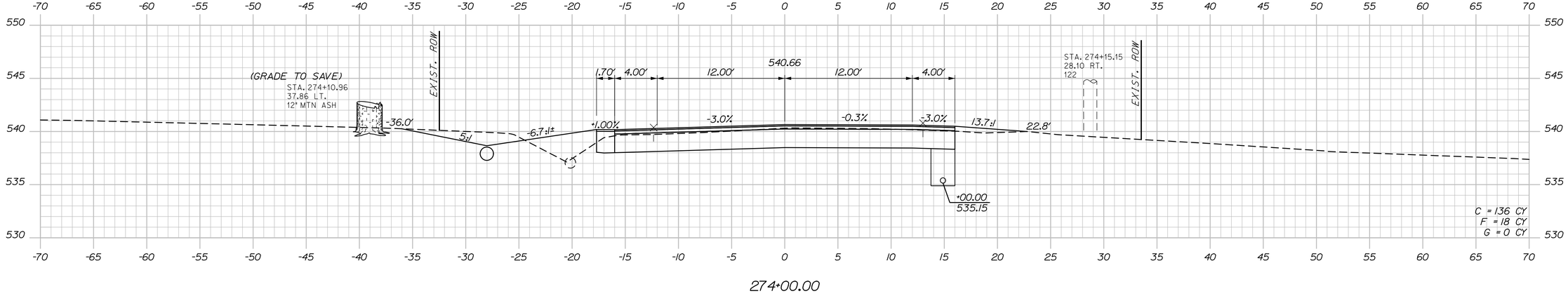

274+00.00

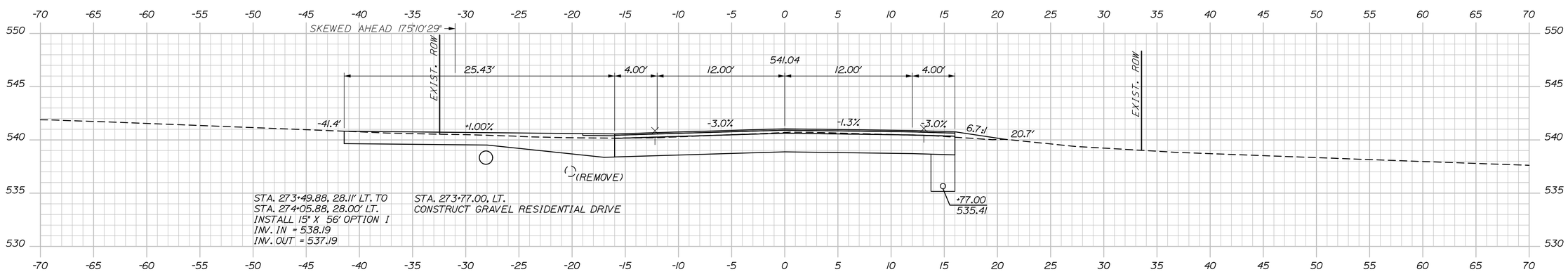

273+77.00

STATE OF MAINE
DEPARTMENT OF TRANSPORTATION

STP-2265(700)

WIN
022657.00

HIGHWAY PLANS

SIGNATURE

P.E. NUMBER

DATE

	BY	DATE
R. Soucy		
PROJ. MANAGER	K. Purnomo	06\26
DESIGN-DETAILED	A. Sweet	06\26
CHECKED-REVIEWED	L. Zacchini	
DESIGN2-DETAILED2	R. Hanf	
DESIGN3-DETAILED3		
REVISIONS 1		
REVISIONS 2		
REVISIONS 3		
REVISIONS 4		
FIELD CHANGES		

MADAWASKA-FRENCHVILLE
U.S. ROUTE 1

CROSS SECTIONS

SHEET NUMBER

350

OF 517

Sta. 273+77.00 to Sta. 274+50.00

Date:9/2/2026

Username:

Division:

Filename: Xsect_4_252+00-318+00.dgn

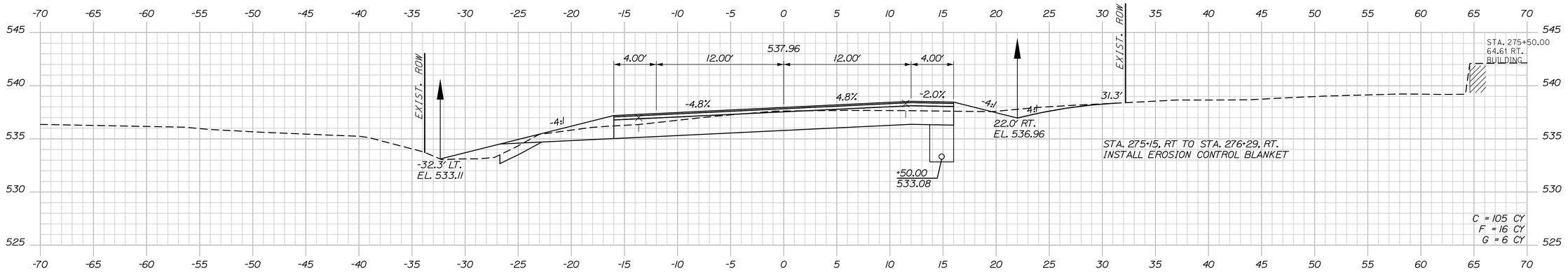

275+50.00

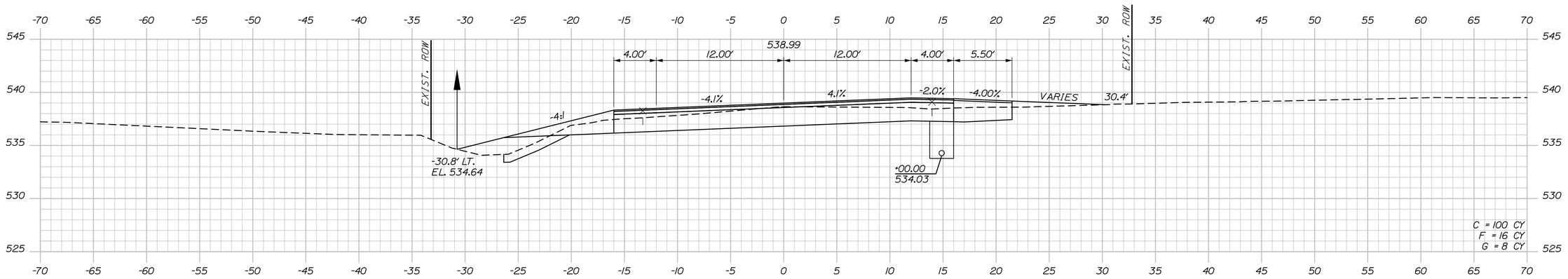

275+00.00

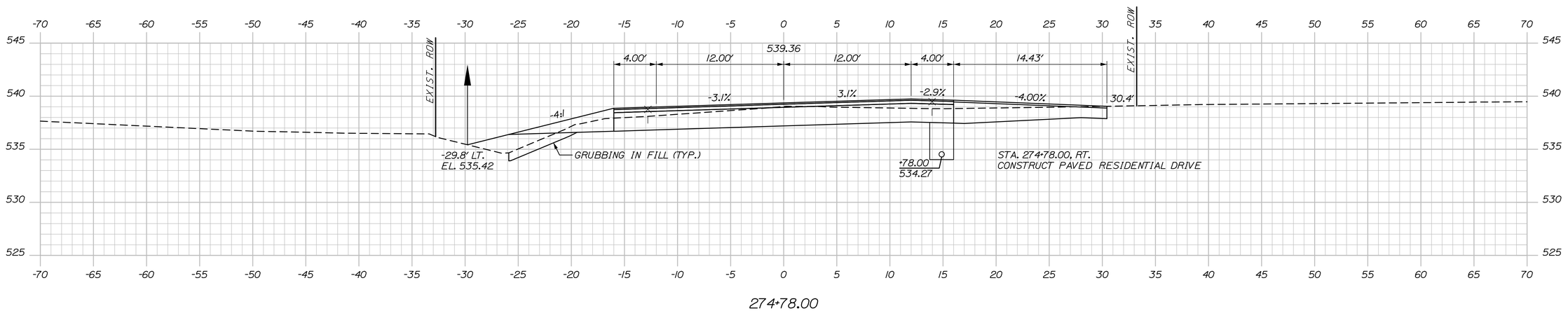

274+78.00

STATE OF MAINE
DEPARTMENT OF TRANSPORTATION

STP-2265(700)

WIN 022657.00

HIGHWAY PLANS

SIGNATURE

P.E. NUMBER

DATE

PROJ. MANAGER	R. Soucy
DESIGN-DETAILED	A. Sweet
CHECKED-REVIEWED	L. Zacchini
DESIGN2-DETAILED2	
DESIGN3-DETAILED3	

	BY	DATE
REVISIONS 1	K. Purnomo	06\26
REVISIONS 2	R. Hanf	06\26
REVISIONS 3		
REVISIONS 4		
FIELD CHANGES		

MADAWASKA-FRENCHVILLE
U.S. ROUTE 1

CROSS SECTIONS

SHEET NUMBER

351

OF 517

Sta. 274+78.00 to Sta. 275+50.00

Date:9/2/2026

Username:

Division:

Filename: Xsect_4_252+00-318+00.dgn

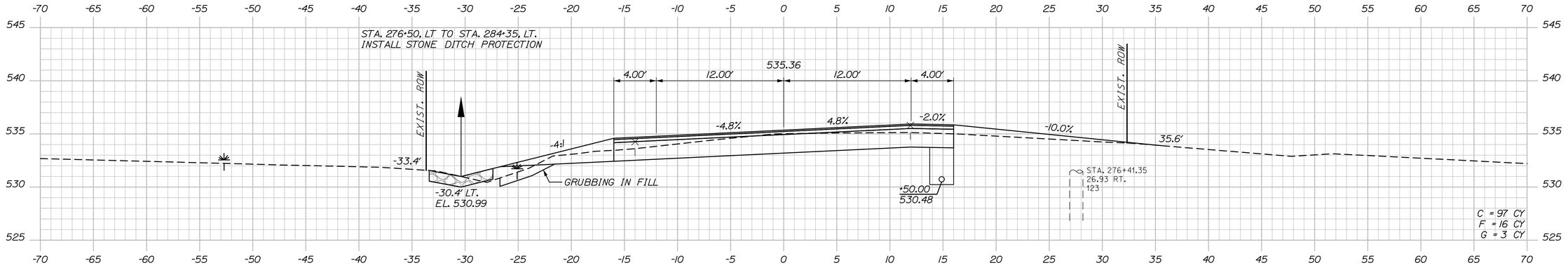

276+50.00

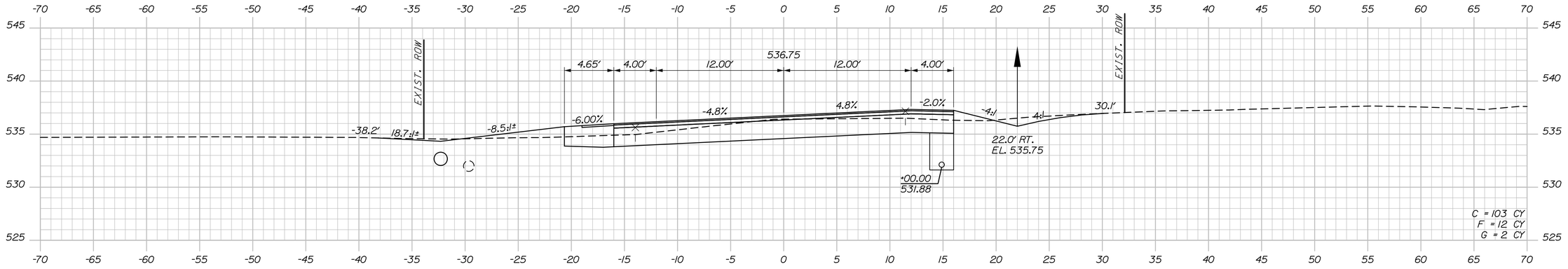

276+00.00

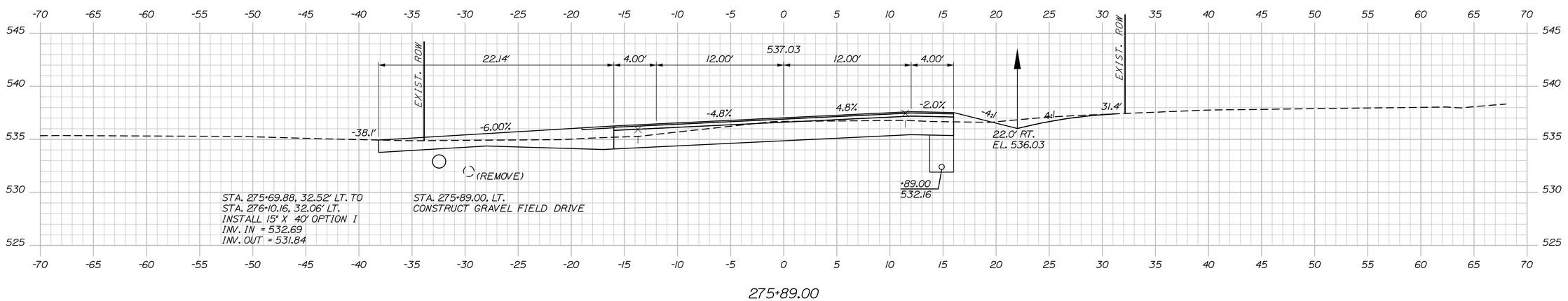

275+89.00

STATE OF MAINE
DEPARTMENT OF TRANSPORTATION

STP-2265(700)

WIN
022657.00

HIGHWAY PLANS

P.E. NUMBER

SIGNATURE

DATE

PROJ. MANAGER	R. Soucy
DESIGN-DETAILED	A. Sweet
CHECKED-REVIEWED	L. Zacchini
DESIGN2-DETAILED2	
DESIGN3-DETAILED3	

	BY	DATE
REVISIONS 1	K. Purnomo	06\26
REVISIONS 2	R. Hanf	06\26
REVISIONS 3		
REVISIONS 4		
FIELD CHANGES		

MADAWASKA-FRENCHVILLE
U.S. ROUTE 1

CROSS SECTIONS

SHEET NUMBER

352

OF 517

Sta. 275+89.00 to Sta. 276+50.00

Filename: Xsect_4_252+00-318+00.dgn Division: Username: Date:9/2/2026

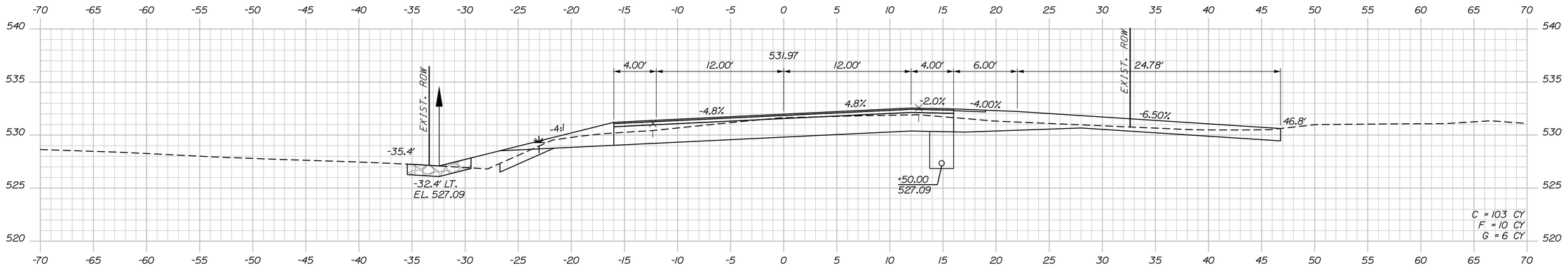

277+50.00

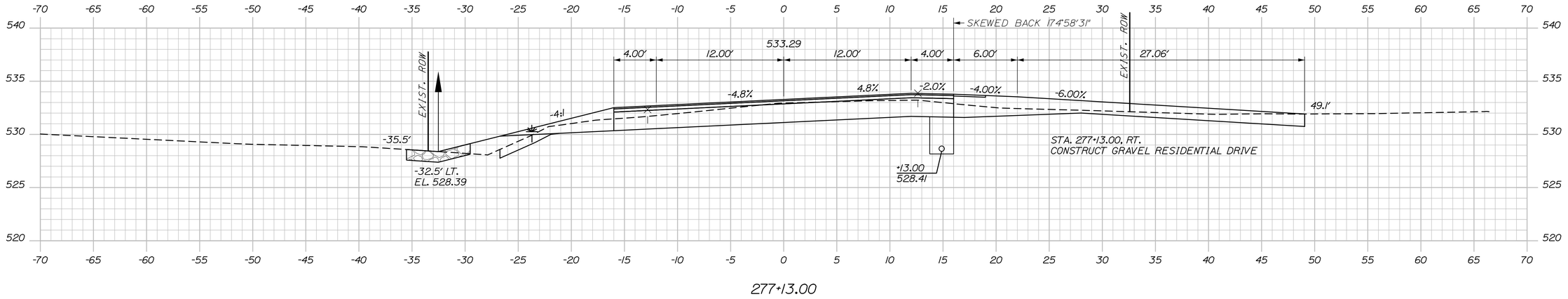

277+13.00

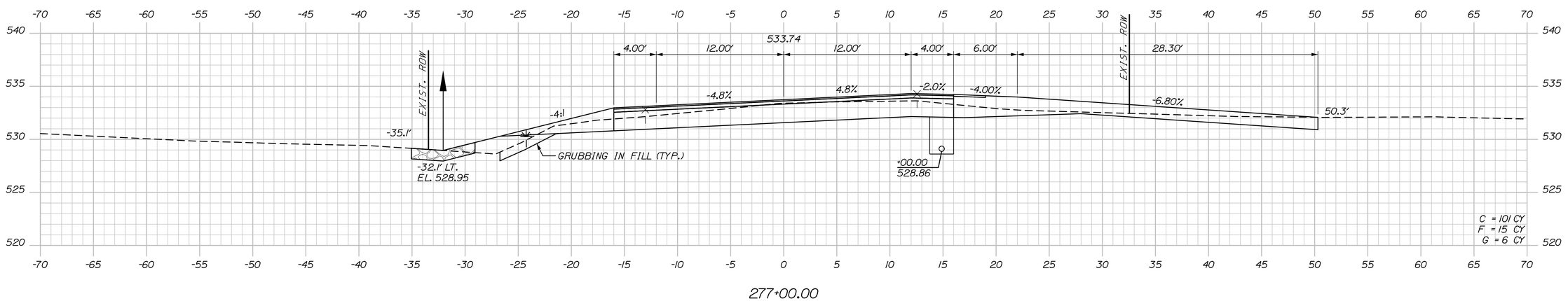

277+00.00

STATE OF MAINE
DEPARTMENT OF TRANSPORTATION

STP-2265(700)

WIN
022657.00

HIGHWAY PLANS

SIGNATURE

P.E. NUMBER

DATE

PROJ. MANAGER	R. Soucy	
DESIGN-DETAILED	A. Sweet	K. Purnomo 06\26
CHECKED-REVIEWED	L. Zacchini	R. Hanf 06\26
DESIGN2-DETAILED2		
DESIGN3-DETAILED3		
REVISIONS 1		
REVISIONS 2		
REVISIONS 3		
REVISIONS 4		
FIELD CHANGES		

MADAWASKA-FRENCHVILLE
U.S. ROUTE 1

CROSS SECTIONS

SHEET NUMBER

353

OF 517

Sta. 277+00.00 to Sta. 277+50.00

Date:9/2/2026

Username:

Division:

Filename: Xsect_4_252+00-318+00.dgn

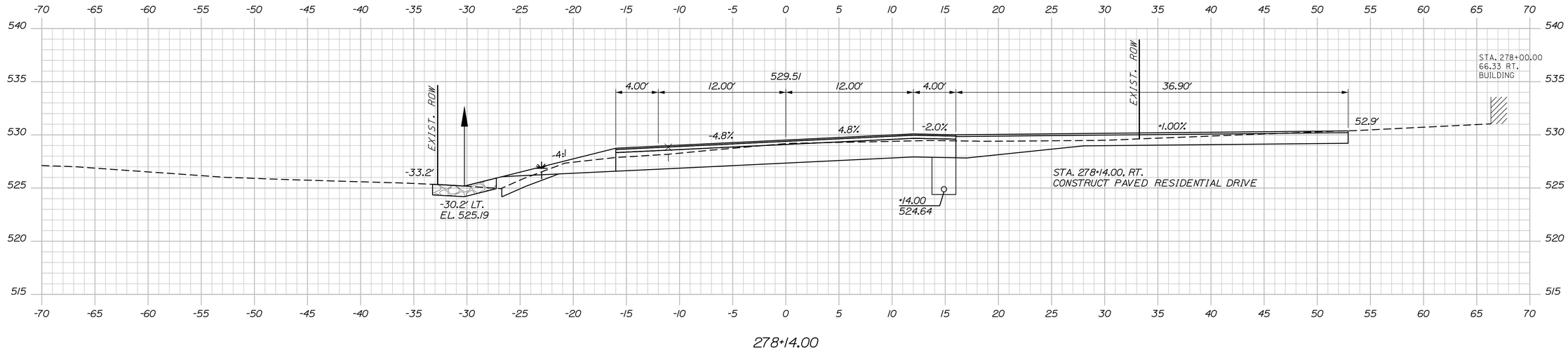

278+14.00

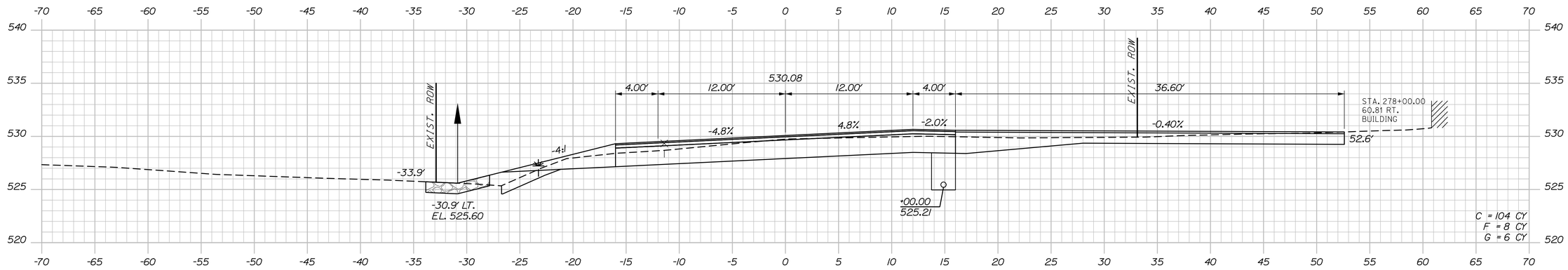

278+00.00

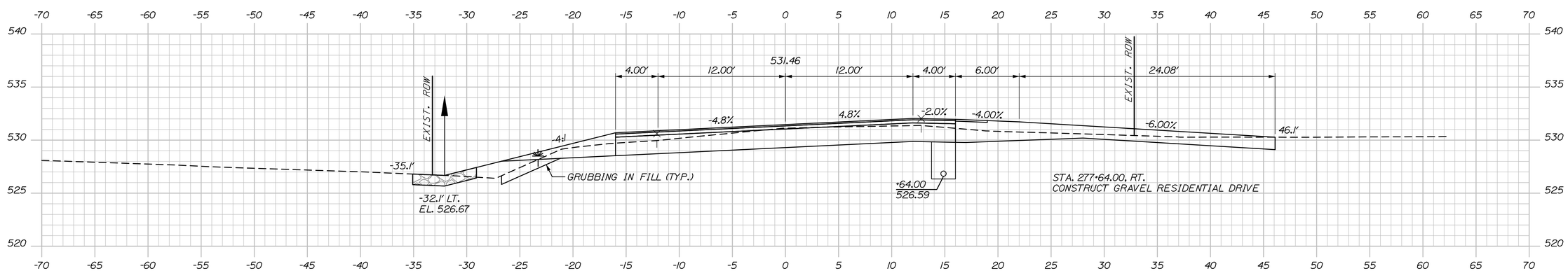

277+64.00

STATE OF MAINE
DEPARTMENT OF TRANSPORTATION

STP-2265(700)

WIN
022657.00

HIGHWAY PLANS

	BY	DATE
PROJ. MANAGER	R. Soucy	
DESIGN-DETAILED	A. Sweet	06\26
CHECKED-REVIEWED	L. Zacchini	06\26
DESIGN2-DETAILED2	R. Hanf	
DESIGN3-DETAILED3		
REVISIONS 1		
REVISIONS 2		
REVISIONS 3		
REVISIONS 4		
FIELD CHANGES		

SIGNATURE

P.E. NUMBER

DATE

MADAWASKA-FRENCHVILLE
U.S. ROUTE 1

CROSS SECTIONS

SHEET NUMBER

354

OF 517

Date:9/2/2026

Username:

Division:

Filename: Xsect_4_252+00-318+00.dgn

Sta. 277+64.00 to Sta. 278+14.00

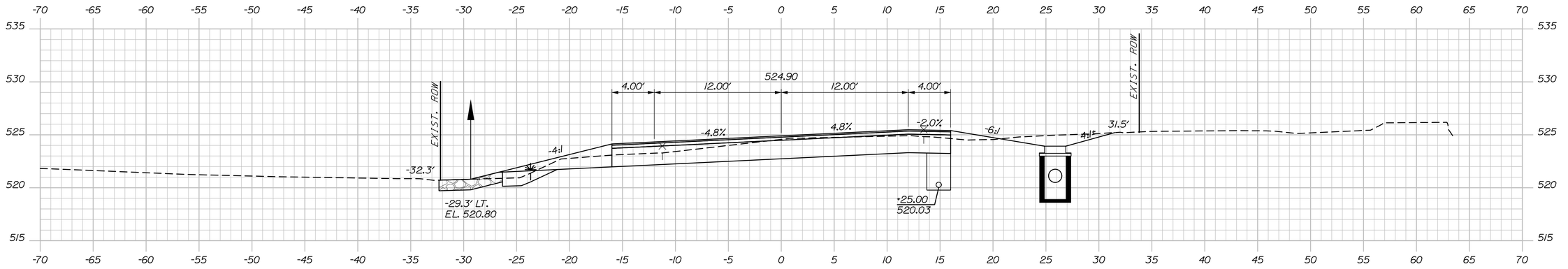

279+25.00

STA. 279+24.76, 25.69' RT.
INSTALL CB TYPE F5
RIM = 523.92
15" INV OUT = 520.92

STA. 279+24.76, 25.69' RT. TO
STA. 280+25.06, 31.60' RT.
INSTALL 15" X 102' OPTION III
15" INV OUT = 517.35'
CONSTRUCT RIPRAP APRON

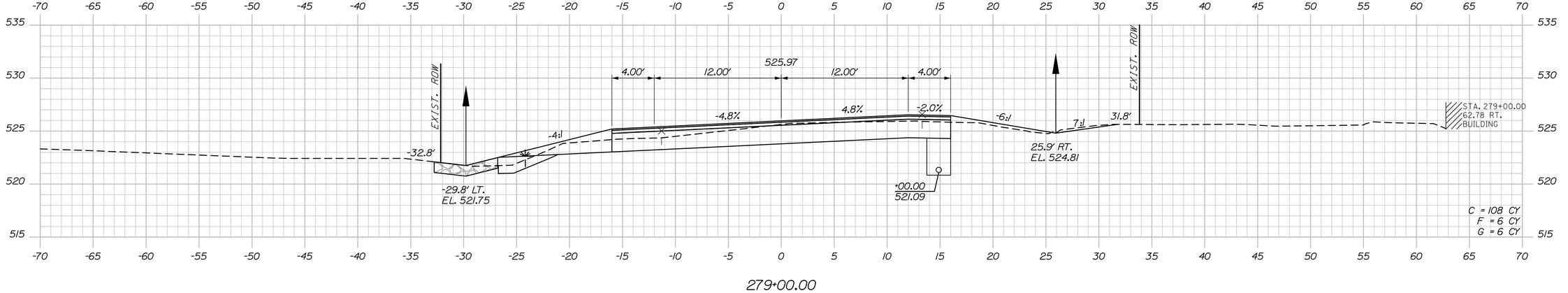

279+00.00

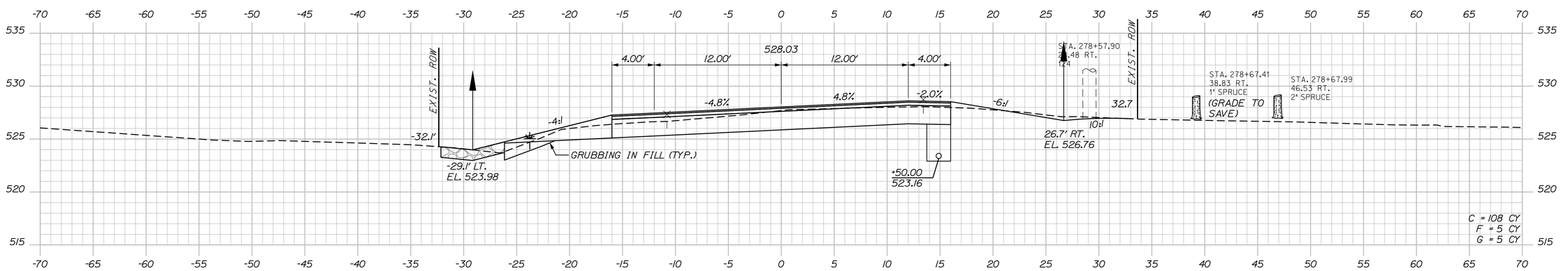

278+50.00

Sta. 278+50.00 to Sta. 279+25.00

STATE OF MAINE
DEPARTMENT OF TRANSPORTATION

STP-2265(700)

WIN
022657.00

HIGHWAY PLANS

	BY	DATE
PROJ. MANAGER	R. Soucy	
DESIGN-DETAILED	A. Sweet	06\26
CHECKED-REVIEWED	L. Zacchini	06\26
DESIGN2-DETAILED2		
DESIGN3-DETAILED3		
REVISIONS 1		
REVISIONS 2		
REVISIONS 3		
REVISIONS 4		
FIELD CHANGES		

SIGNATURE

P.E. NUMBER

DATE

MADAWASKA-FRENCHVILLE
U.S. ROUTE 1

CROSS SECTIONS

SHEET NUMBER

355

OF 517

Date:9/2/2026
Username:
Division:
Filename: Xsect_4_252+00-318+00.dgn

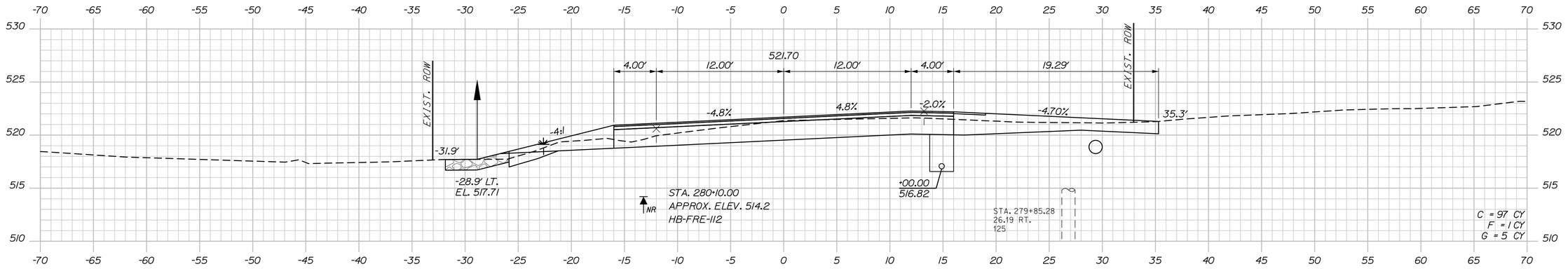

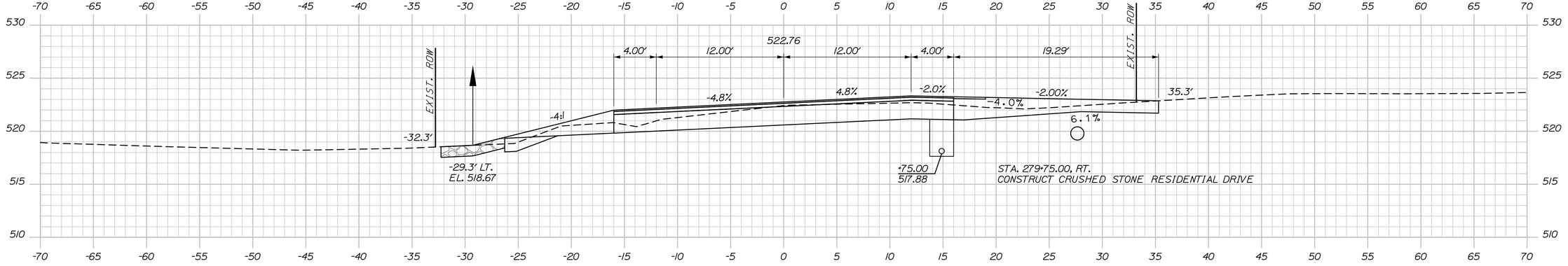

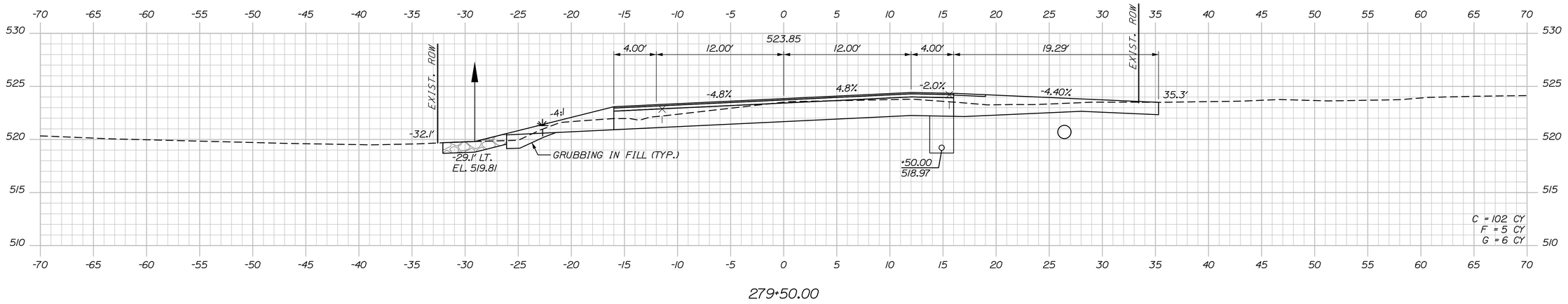

STATE OF MAINE
DEPARTMENT OF TRANSPORTATION

STP-2265(700)

WIN 022657.00

HIGHWAY PLANS

SIGNATURE

P.E. NUMBER

DATE

PROJ. MANAGER	R. Soucy	
DESIGN-DETAILED	A. Sweet	K. Purnomo 06\26
CHECKED-REVIEWED	L. Zacchini	R. Hanf 06\26
DESIGN2-DETAILED2		
DESIGN3-DETAILED3		
REVISIONS 1		
REVISIONS 2		
REVISIONS 3		
REVISIONS 4		
FIELD CHANGES		

MADAWASKA-FRENCHVILLE
U.S. ROUTE 1

CROSS SECTIONS

SHEET NUMBER

356

OF 517

Sta. 279+50.00 to Sta. 280+00.00

Date:9/2/2026

Username:

Division:

Filename: Xsect_4_252+00-318+00.dgn

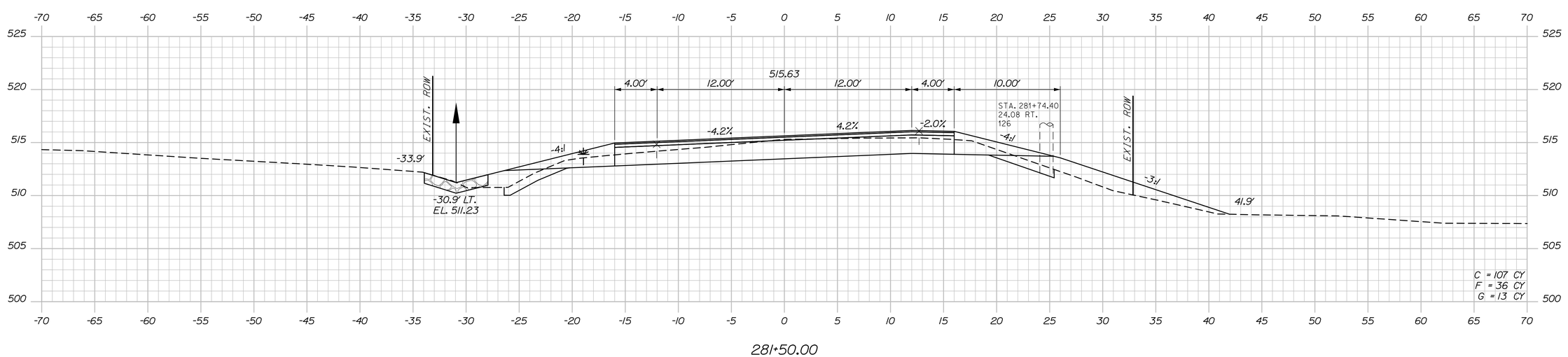

281+50.00

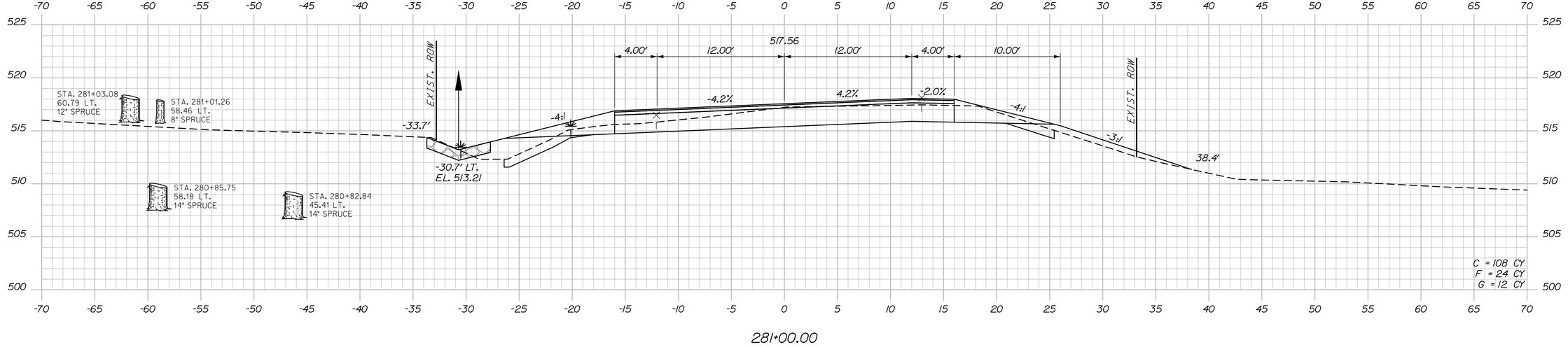

281+00.00

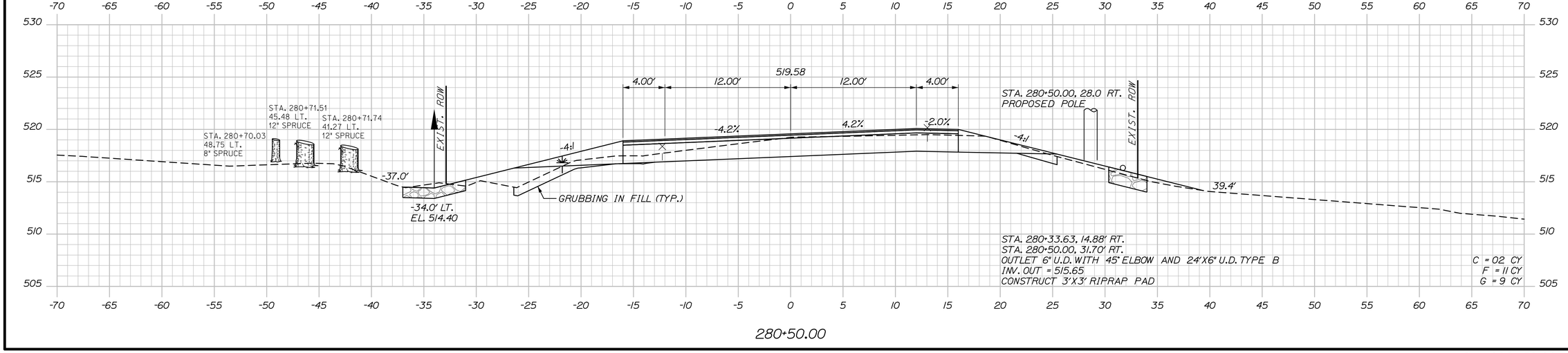

280+50.00

STATE OF MAINE
DEPARTMENT OF TRANSPORTATION

STP-2265(700)

WIN
022657.00

HIGHWAY PLANS

PROJ. MANAGER	R. Soucy			
DESIGN-DETAILED	A. Sweet	K. Purnomo	06\26	
CHECKED-REVIEWED	L. Zacchini	R. Hanf	06\26	
DESIGN2-DETAILED2				
DESIGN3-DETAILED3				
REVISIONS 1				
REVISIONS 2				
REVISIONS 3				
REVISIONS 4				
FIELD CHANGES				

SIGNATURE

P.E. NUMBER

DATE

MADAWASKA-FRENCHVILLE
U.S. ROUTE 1

CROSS SECTIONS

SHEET NUMBER

357

OF 517

Sta. 280+50.00 to Sta. 281+50.00

Date:9/2/2026

Username:

Division:

Filename: Xsect_4_252+00-318+00.dgn

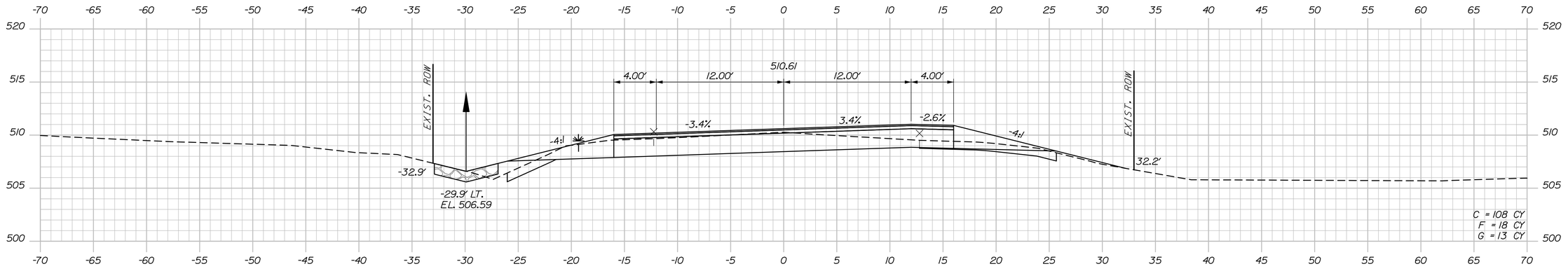

283+00.00

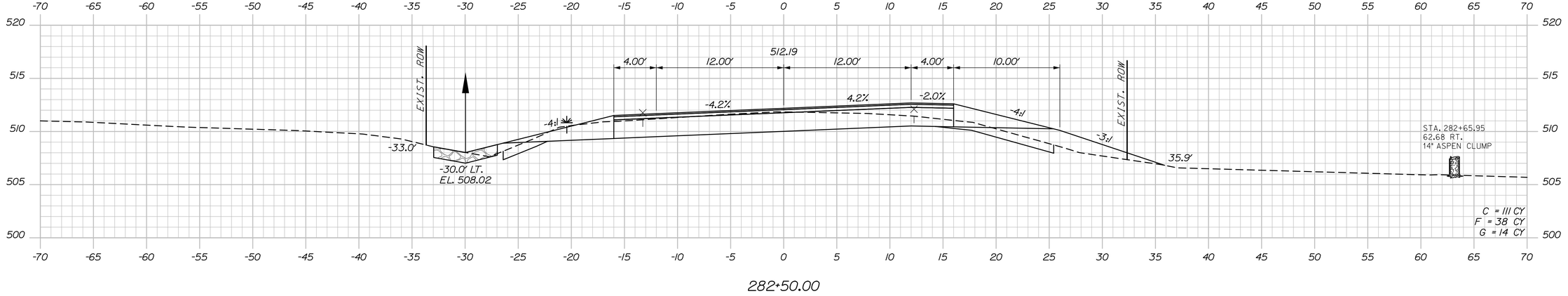

282+50.00

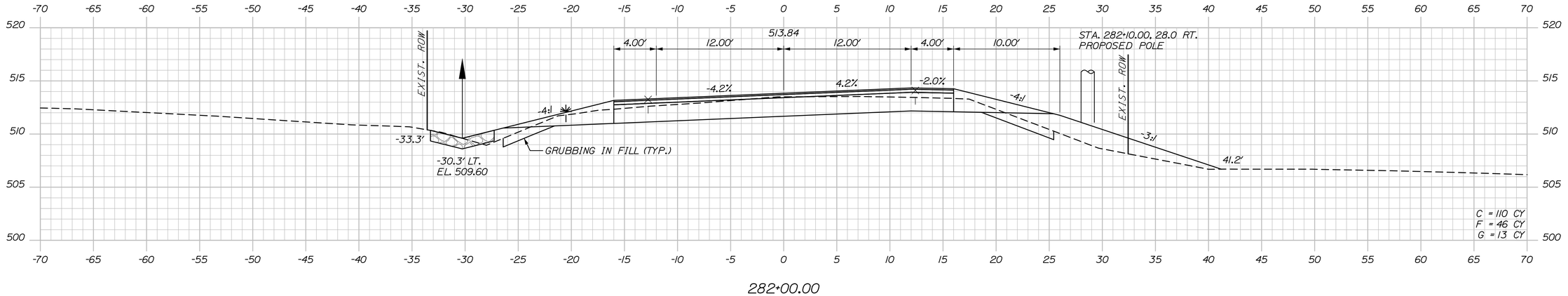

282+00.00

STATE OF MAINE
DEPARTMENT OF TRANSPORTATION

STP-2265(700)

WIN
022657.00

HIGHWAY PLANS

SIGNATURE

P.E. NUMBER

DATE

PROJ. MANAGER	R. Soucy	
DESIGN-DETAILED	A. Sweet	K. Purnomo 06\26
CHECKED-REVIEWED	L. Zacchini	R. Hanf 06\26
DESIGN2-DETAILED2		
DESIGN3-DETAILED3		
REVISIONS 1		
REVISIONS 2		
REVISIONS 3		
REVISIONS 4		
FIELD CHANGES		

MADAWASKA-FRENCHVILLE
U.S. ROUTE 1

CROSS SECTIONS

SHEET NUMBER

358

OF 517

Sta. 282+00.00 to Sta. 283+00.00

Filename: Xsect_4_252+00-318+00.dgn Division: Username: Date:9/2/2026

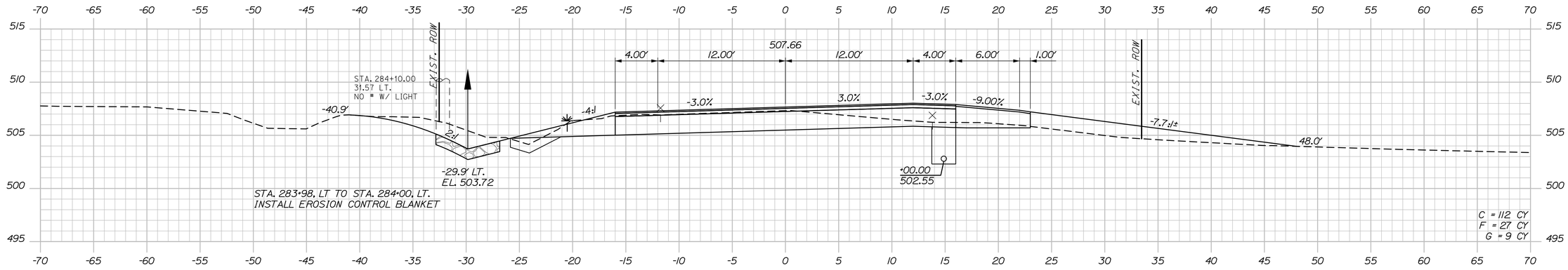

284+00.00

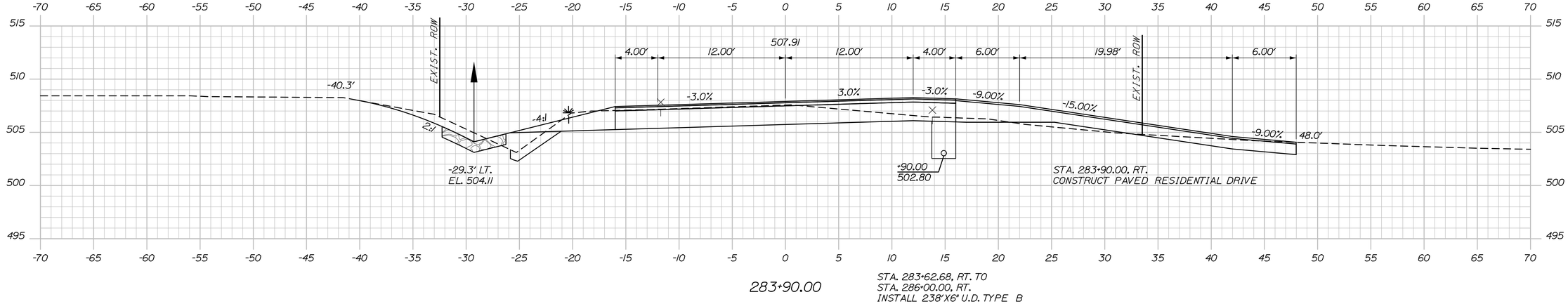

283+90.00

STA. 283+62.68, RT. TO
STA. 286+00.00, RT.
INSTALL 238'X6" U.D. TYPE B

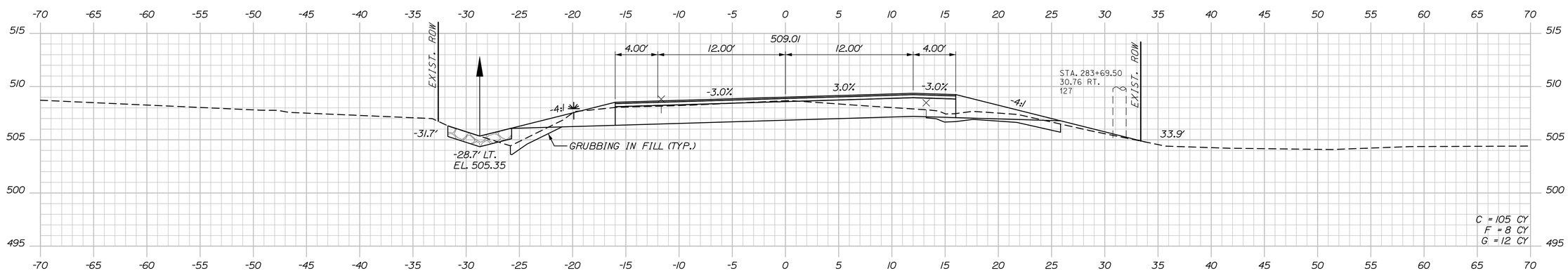

283+50.00

Sta. 283+50.00 to Sta. 284+00

STATE OF MAINE
DEPARTMENT OF TRANSPORTATION

STP-2265(700)

WIN
022657.00

HIGHWAY PLANS

PROJ. MANAGER	R. Soucy		
DESIGN-DETAILED	A. Sweet	BY	DATE
CHECKED-REVIEWED	L. Zacchini	K. Purnomo	06\26
DESIGN2-DETAILED2		R. Hanf	06\26
DESIGN3-DETAILED3			
REVISIONS 1			
REVISIONS 2			
REVISIONS 3			
REVISIONS 4			
FIELD CHANGES			

SIGNATURE

P.E. NUMBER

DATE

MADAWASKA-FRENCHVILLE
U.S. ROUTE 1

CROSS SECTIONS

SHEET NUMBER

359

OF 517

Date:9/2/2026

Username:

Division:

Filename: Xsect_4_252+00-318+00.dgn

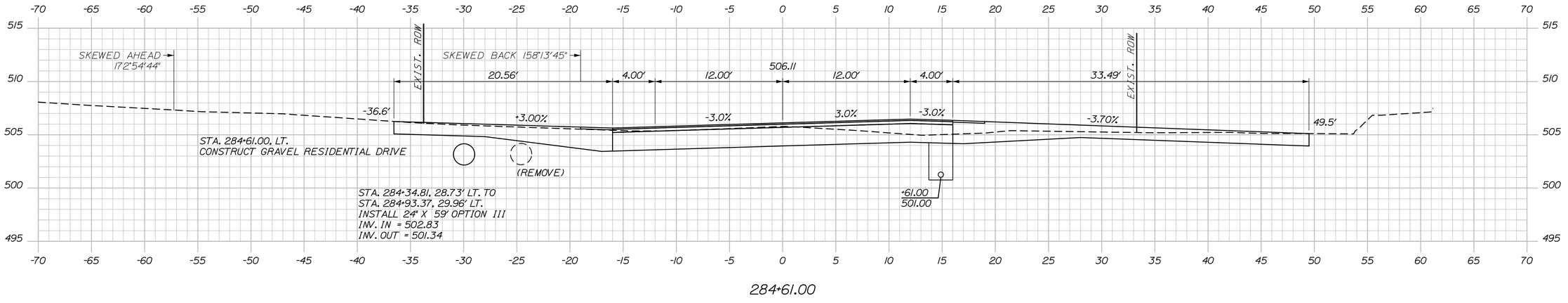

284+61.00

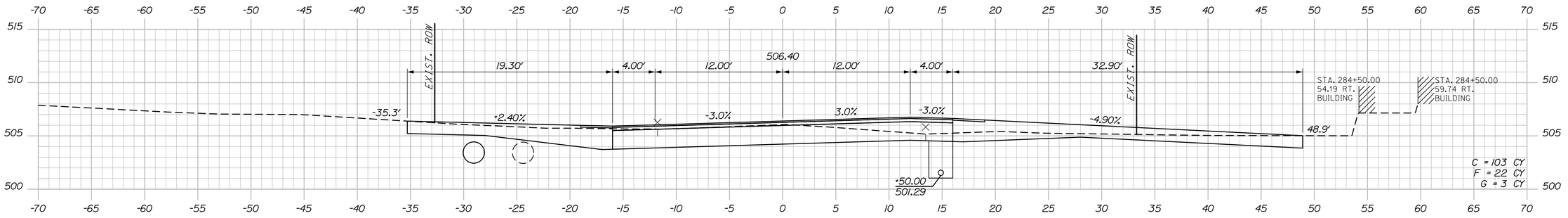

284+50.00

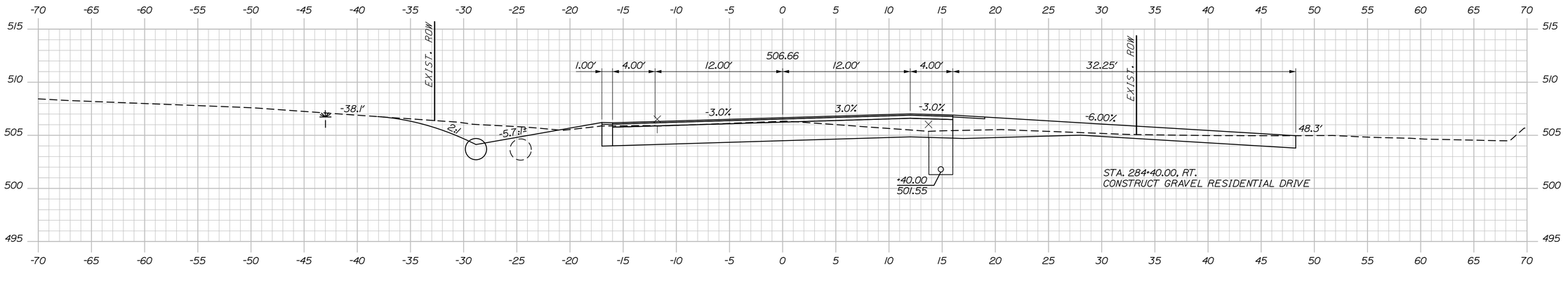

284+40.00

STATE OF MAINE
DEPARTMENT OF TRANSPORTATION

STP-2265(700)

WIN 022657.00

HIGHWAY PLANS

PROJ. MANAGER	R. Savoy		
DESIGN-DETAILED	A. Sweet	K. Purnomo	06\26
CHECKED-REVIEWED	L. Zacchini	R. Hanf	06\26
DESIGN2-DETAILED2			
DESIGN3-DETAILED3			
REVISIONS 1			
REVISIONS 2			
REVISIONS 3			
REVISIONS 4			
FIELD CHANGES			

SIGNATURE

P.E. NUMBER

DATE

MADAWASKA-FRENCHVILLE
U.S. ROUTE 1

CROSS SECTIONS

SHEET NUMBER

360

OF 517

Date:9/2/2026

Username:

Division:

Filename: Xsect_4_252+00-318+00.dgn

Sta. 284+40.00 to Sta. 284+73.00

STATE OF MAINE
DEPARTMENT OF TRANSPORTATION

STP-2265(700)

WIN
022657.00

HIGHWAY PLANS

PROJ. MANAGER	R. Soucy
DESIGN-DETAILED	A. Sweet
CHECKED-REVIEWED	L. Zacchini
DESIGN2-DETAILED2	
DESIGN3-DETAILED3	

	BY	DATE
REVISIONS 1	K. Purnomo	06\26
REVISIONS 2	R. Hanf	06\26
REVISIONS 3		
REVISIONS 4		
FIELD CHANGES		

SIGNATURE

P.E. NUMBER

DATE

MADAWASKA-FRENCHVILLE
U.S. ROUTE 1

CROSS SECTIONS

SHEET NUMBER

361

OF 517

Sta. 285+00.00 to Sta. 286+00.00

Date:9/2/2026

Username:

Division:

Filename: Xsect_4_252+00-318+00.dgn

STATE OF MAINE
DEPARTMENT OF TRANSPORTATION

STP-2265(700)

WIN
022657.00

HIGHWAY PLANS

PROJ. MANAGER	R. Soucy		
DESIGN-DETAILED	A. Sweet	K. Purnomo	06\26
CHECKED-REVIEWED	L. Zacchini	R. Hanf	06\26
DESIGN2-DETAILED2			
DESIGN3-DETAILED3			
REVISIONS 1			
REVISIONS 2			
REVISIONS 3			
REVISIONS 4			
FIELD CHANGES			

SIGNATURE

P.E. NUMBER

DATE

MADAWASKA-FRENCHVILLE
U.S. ROUTE 1

CROSS SECTIONS

SHEET NUMBER

362

OF 517

Date:9/2/2026

Username:

Division:

Filename: Xsect_4_252+00-318+00.dgn

Sta. 286+32.72 to Sta. 287+00.00

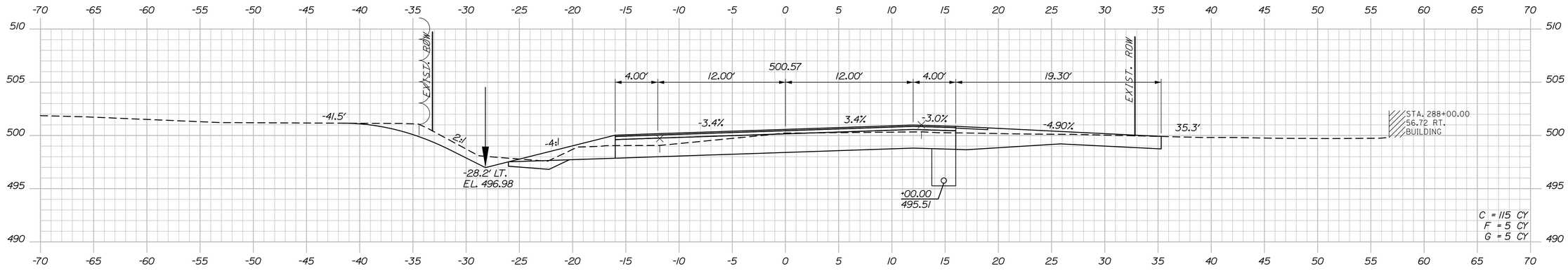

288+00.00

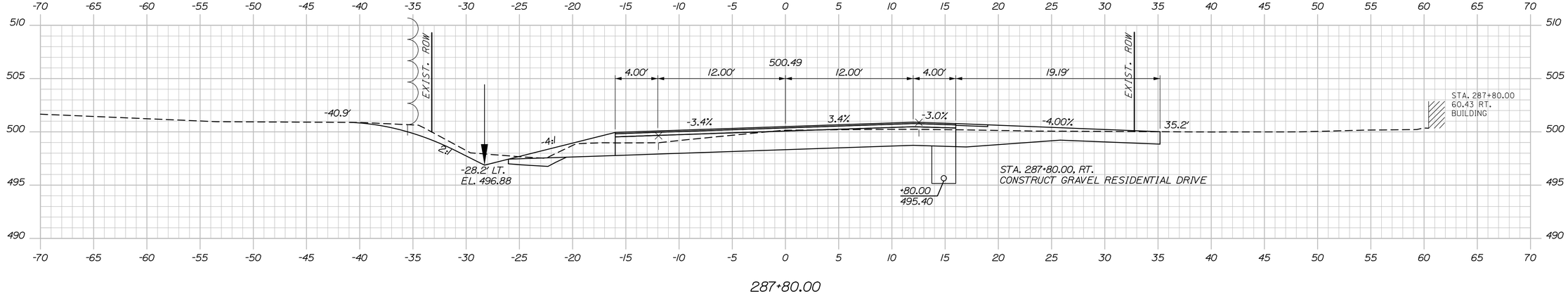

287+80.00

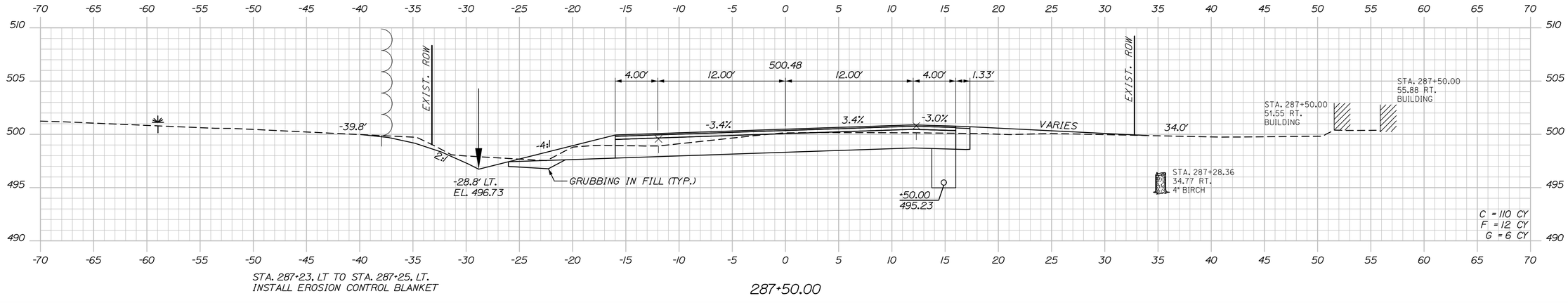

287+50.00

STATE OF MAINE
DEPARTMENT OF TRANSPORTATION

STP-2265(700)

WIN 022657.00

HIGHWAY PLANS

SIGNATURE

P.E. NUMBER

DATE

	BY	DATE
R. Soucy	K. Purnomo	06\26
A. Sweet	R. Hanf	06\26
L. Zacchini		

PROJ. MANAGER	
DESIGN-DETAILED	
CHECKED-REVIEWED	
DESIGN2-DETAILED2	ED2
DESIGN3-DETAILED3	ED3
REVISIONS 1	
REVISIONS 2	
REVISIONS 3	
REVISIONS 4	
FIELD CHANGES	

MADAWASKA-FRENCHVILLE
U.S. ROUTE 1

CROSS SECTIONS

SHEET NUMBER

363

OF 517

Sta. 287+50.00 to Sta. 288+00.00

Date:9/2/2026

Username:

Division:

Filename: Xsect_4_252+00-318+00.dgn

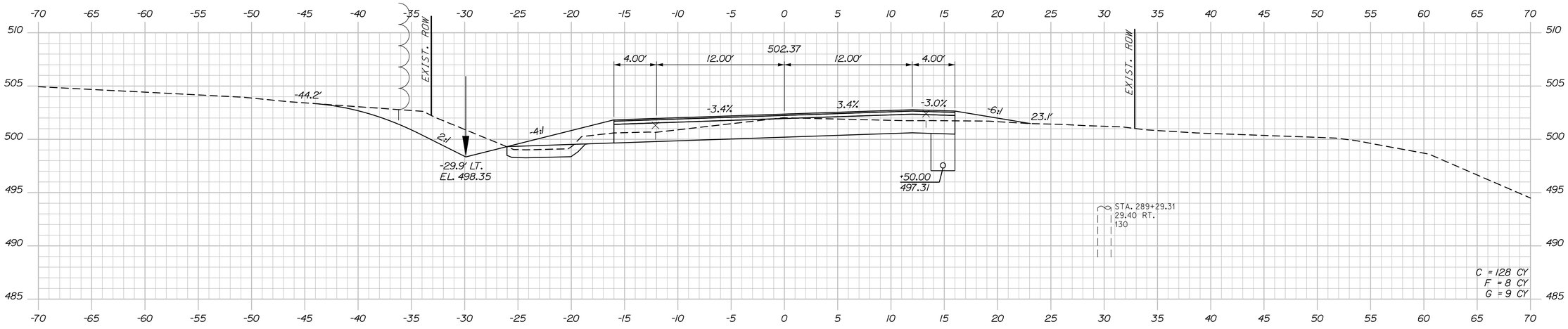

289+50.00

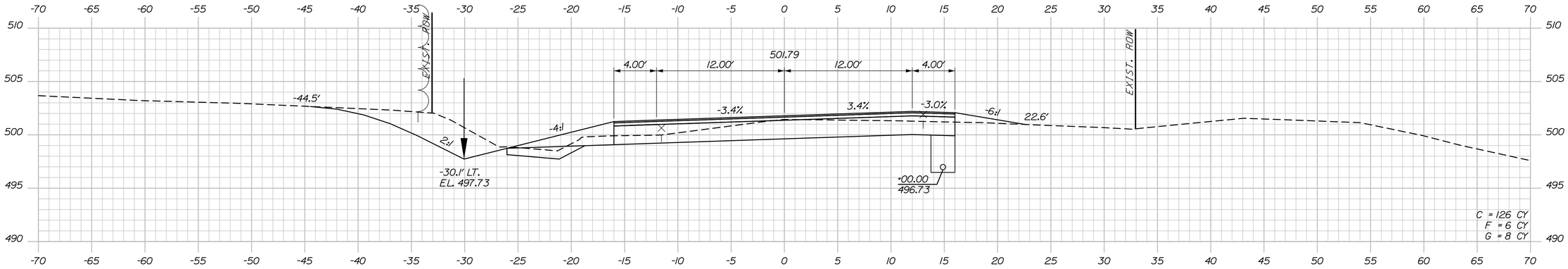

289+00.00

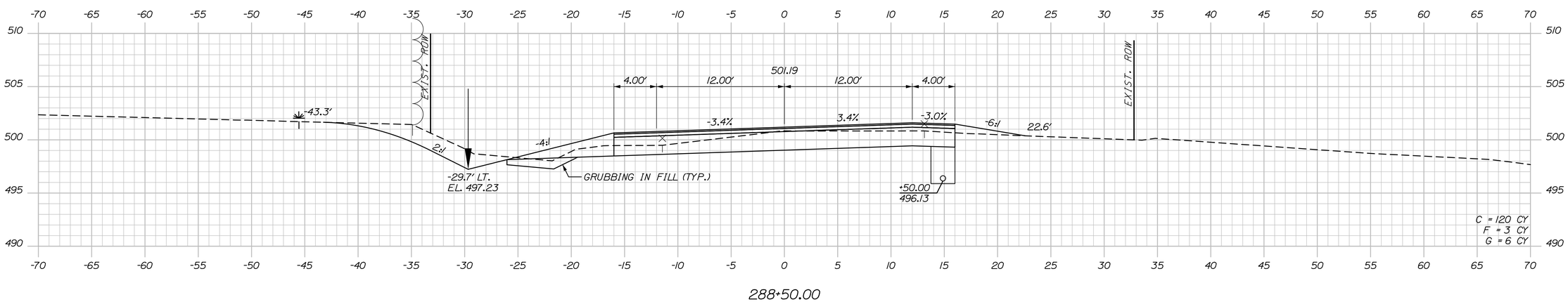

288+50.00

STATE OF MAINE
DEPARTMENT OF TRANSPORTATION

STP-2265(700)

WIN
022657.00

HIGHWAY PLANS

P.E. NUMBER

SIGNATURE

DATE

PROJ. MANAGER	R. Soucy
DESIGN-DETAILED	A. Sweet
CHECKED-REVIEWED	L. Zacchini
DESIGN2-DETAILED2	
DESIGN3-DETAILED3	

	BY	DATE
REVISIONS 1	K. Purnomo	06\26
REVISIONS 2	R. Hanf	06\26
REVISIONS 3		
REVISIONS 4		
FIELD CHANGES		

MADAWASKA-FRENCHVILLE
U.S. ROUTE 1

CROSS SECTIONS

SHEET NUMBER

364

OF 517

Sta. 288+50.00 to Sta. 289+50.00

Filename: Xsect_4_252+00-318+00.dgn Division: Username: Date:9/2/2026

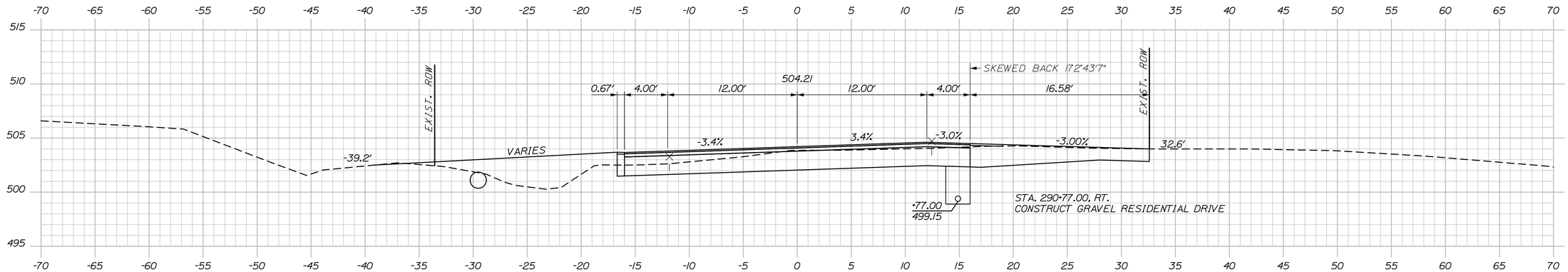

290+77.00

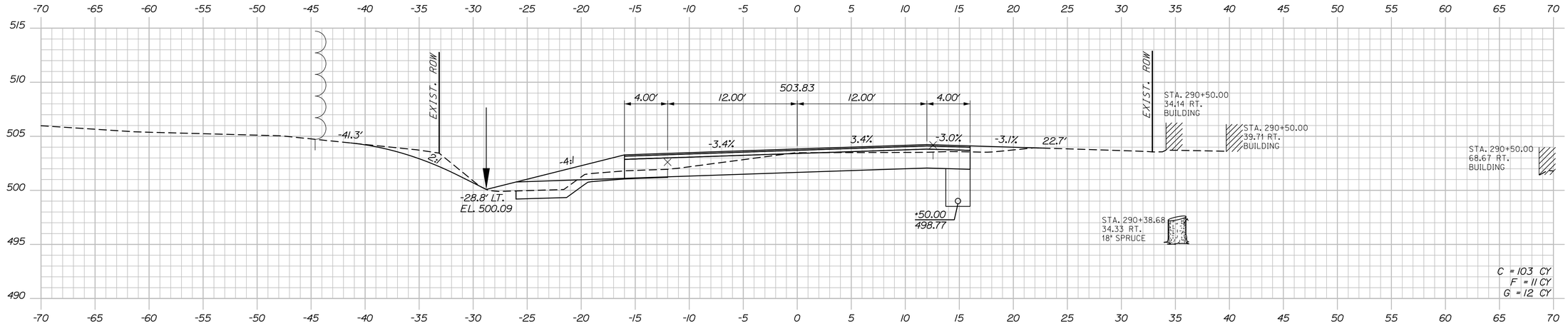

290+50.00

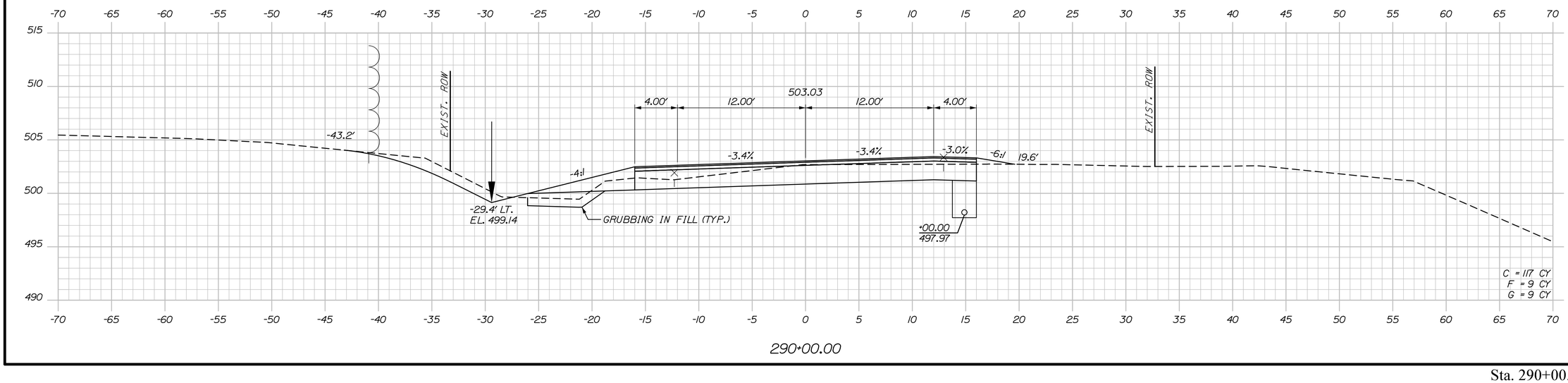

290+00.00

STATE OF MAINE
DEPARTMENT OF TRANSPORTATION

STP-2265(700)

WIN
022657.00

HIGHWAY PLANS

PROJ. MANAGER	R. Soucy		
DESIGN-DETAILED	A. Sweet	K. Purnomo	06\26
CHECKED-REVIEWED	L. Zacchini	R. Hanf	06\26
DESIGN2-DETAILED2			
DESIGN3-DETAILED3			
REVISIONS 1			
REVISIONS 2			
REVISIONS 3			
REVISIONS 4			
FIELD CHANGES			

SIGNATURE

P.E. NUMBER

DATE

MADAWASKA-FRENCHVILLE
U.S. ROUTE 1

CROSS SECTIONS

SHEET NUMBER

365

OF 517

Date:9/2/2026

Username:

Division:

Filename: Xsect_4_252+00-318+00.dgn

Sta. 290+00.00 to Sta. 290+77.00

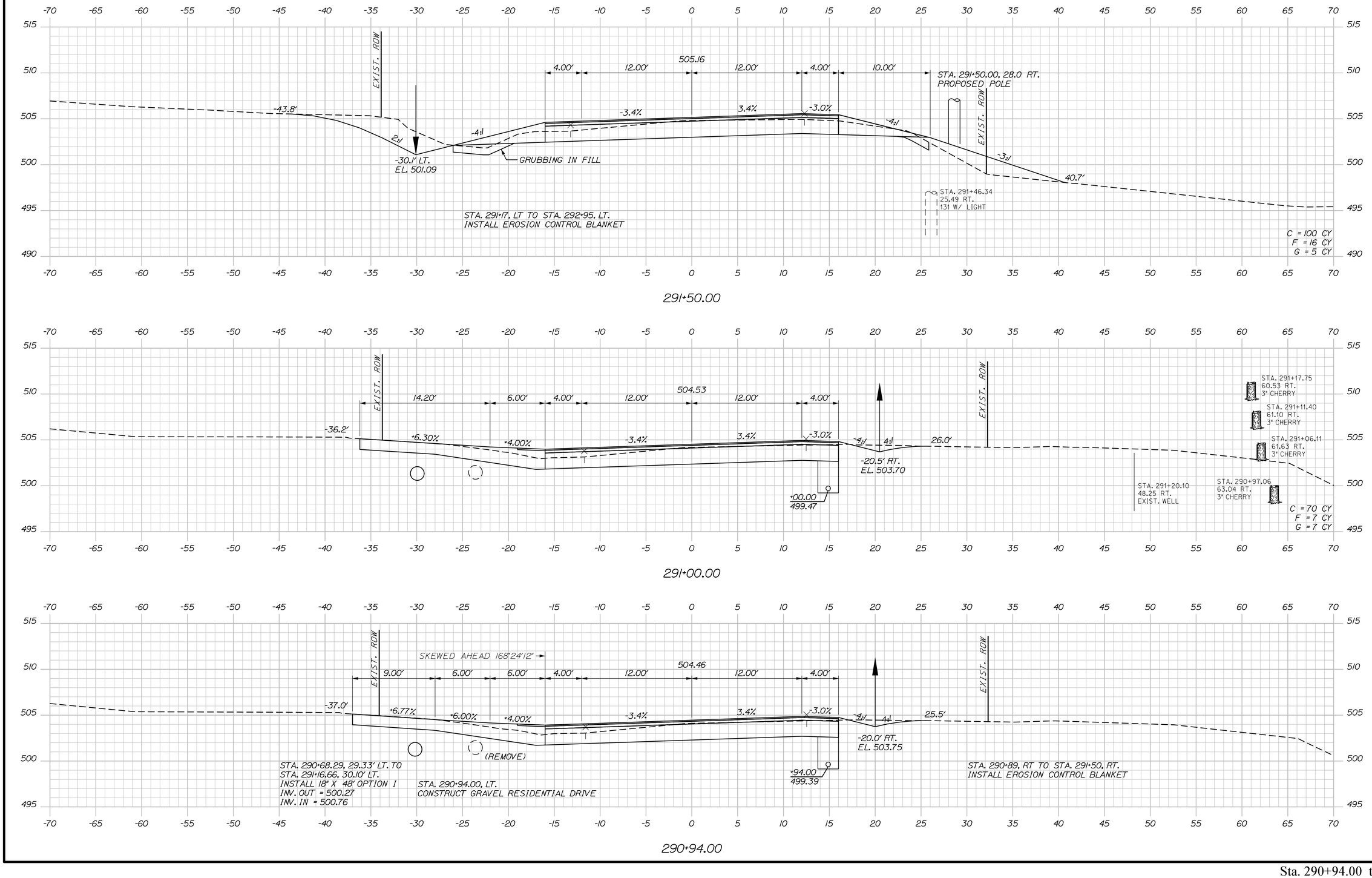

STATE OF MAINE
DEPARTMENT OF TRANSPORTATION

STP-2265(700)

WIN 022657.00

HIGHWAY PLANS

SIGNATURE

P.E. NUMBER

DATE

PROJ. MANAGER	R. Soucy
DESIGN-DETAILED	A. Sweet
CHECKED-REVIEWED	L. Zacchini
DESIGN2-DETAILED2	
DESIGN3-DETAILED3	

	BY	DATE
REVISIONS 1	K. Purnomo	06\26
REVISIONS 2	R. Hanf	06\26
REVISIONS 3		
REVISIONS 4		
FIELD CHANGES		

MADAWASKA-FRENCHVILLE
U.S. ROUTE 1

CROSS SECTIONS

SHEET NUMBER

366

OF 517

Sta. 290+94.00 to Sta. 291+50.00

Filename: Xsect_4_252+00-318+00.dgn Division: Username: Date:9/2/2026

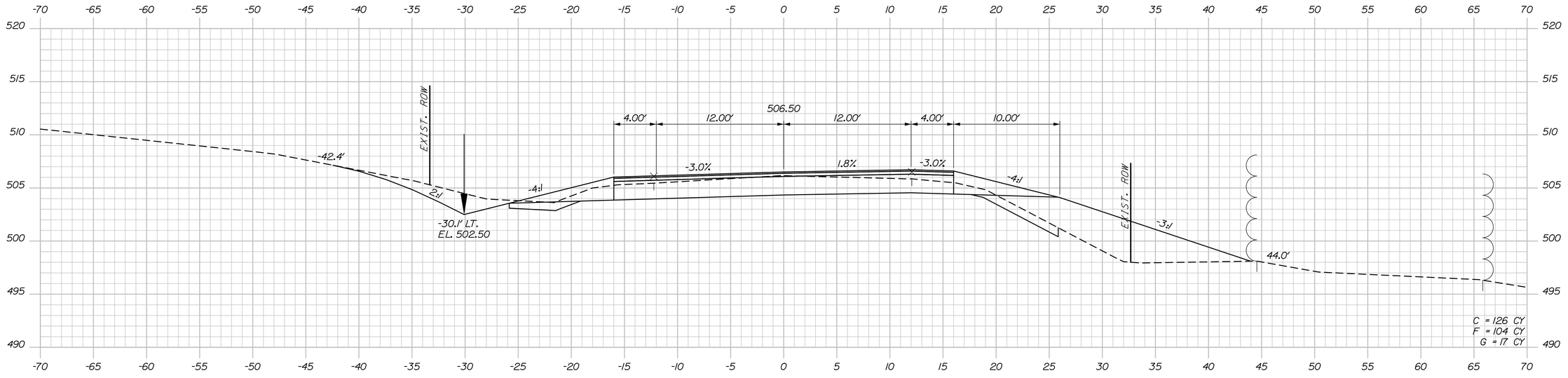

STA. 292+15, LT TO STA. 292+17, LT.
INSTALL EROSION CONTROL BLANKET

292+50.00

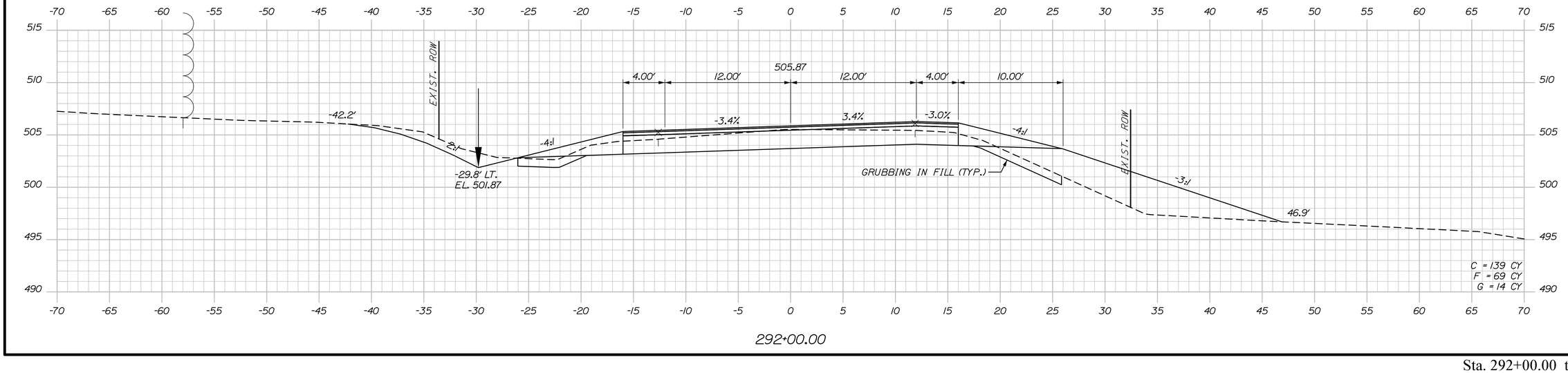

292+00.00

STATE OF MAINE
DEPARTMENT OF TRANSPORTATION

STP-2265(700)

WIN
022657.00

HIGHWAY PLANS

PROJ. MANAGER	R. Soucy	BY	DATE
DESIGN-DETAILED	A. Sweet	K. Purnomo	06\26
CHECKED-REVIEWED	L. Zacchini	R. Hanf	06\26
DESIGN2-DETAILED2			
DESIGN3-DETAILED3			
REVISIONS 1			
REVISIONS 2			
REVISIONS 3			
REVISIONS 4			
FIELD CHANGES			

SIGNATURE

P.E. NUMBER

DATE

MADAWASKA-FRENCHVILLE
U.S. ROUTE 1

CROSS SECTIONS

SHEET NUMBER

367

OF 517

Sta. 292+00.00 to Sta. 292+50.00

Username:

Division:

Date:9/2/2026

Filename: Xsect_4_252+00-318+00.dgn

Username:
Division:
Date:9/2/2026
Filename: Xsect_4_252+00-318+00.dgn

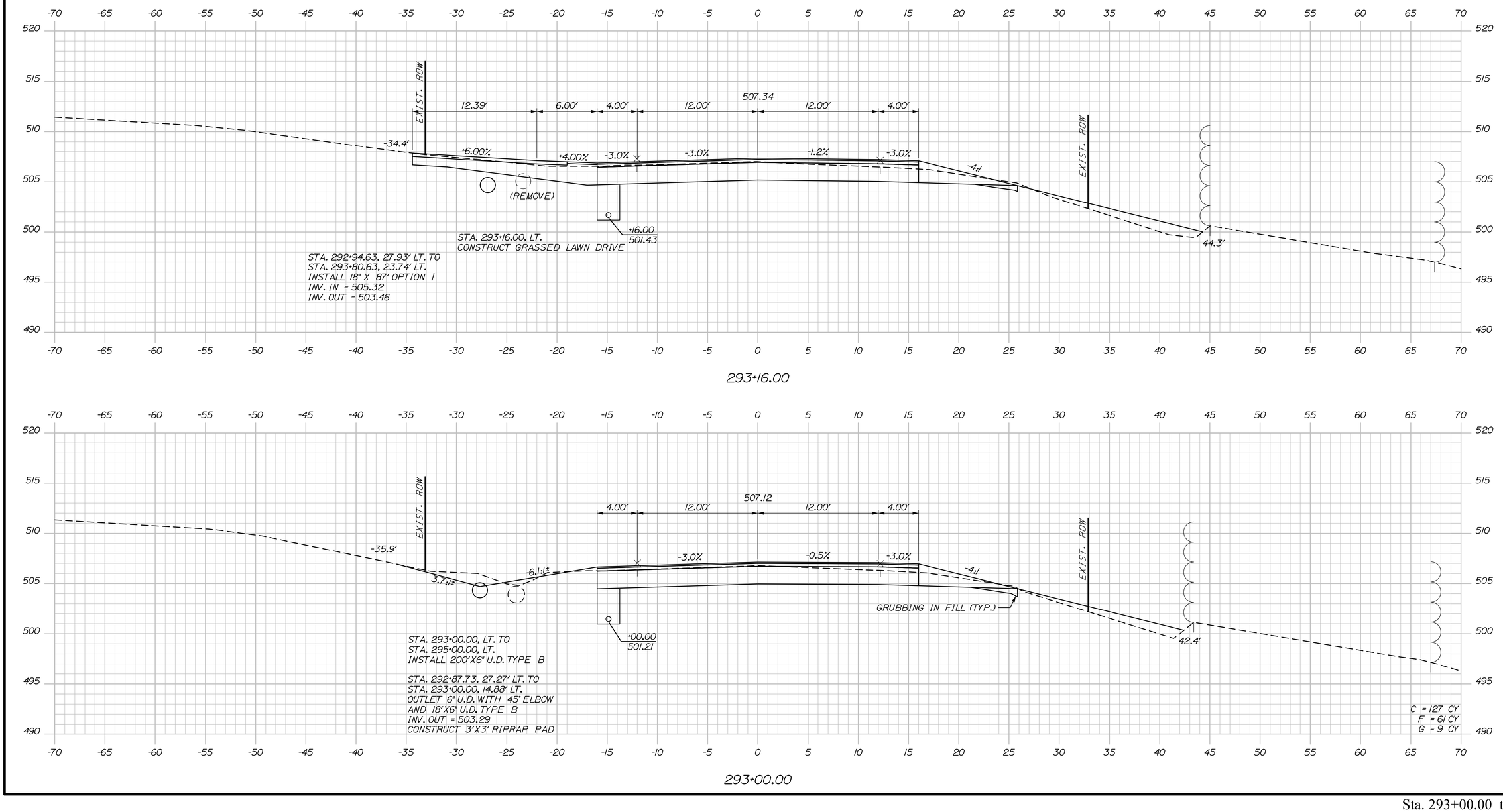

STATE OF MAINE
DEPARTMENT OF TRANSPORTATION

STP-2265(700)

WIN
022657.00

HIGHWAY PLANS

PROJ. MANAGER	R. Soucy		
DESIGN-DETAILED	A. Sweet	K. Purnomo	06\26
CHECKED-REVIEWED	L. Zacchini	R. Hanf	06\26
DESIGN2-DETAILED2			
DESIGN3-DETAILED3			
REVISIONS 1			
REVISIONS 2			
REVISIONS 3			
REVISIONS 4			
FIELD CHANGES			

SIGNATURE

P.E. NUMBER

DATE

MADAWASKA-FRENCHVILLE
U.S. ROUTE 1

CROSS SECTIONS

SHEET NUMBER

368

OF 517

Sta. 293+00.00 to Sta. 293+16.00

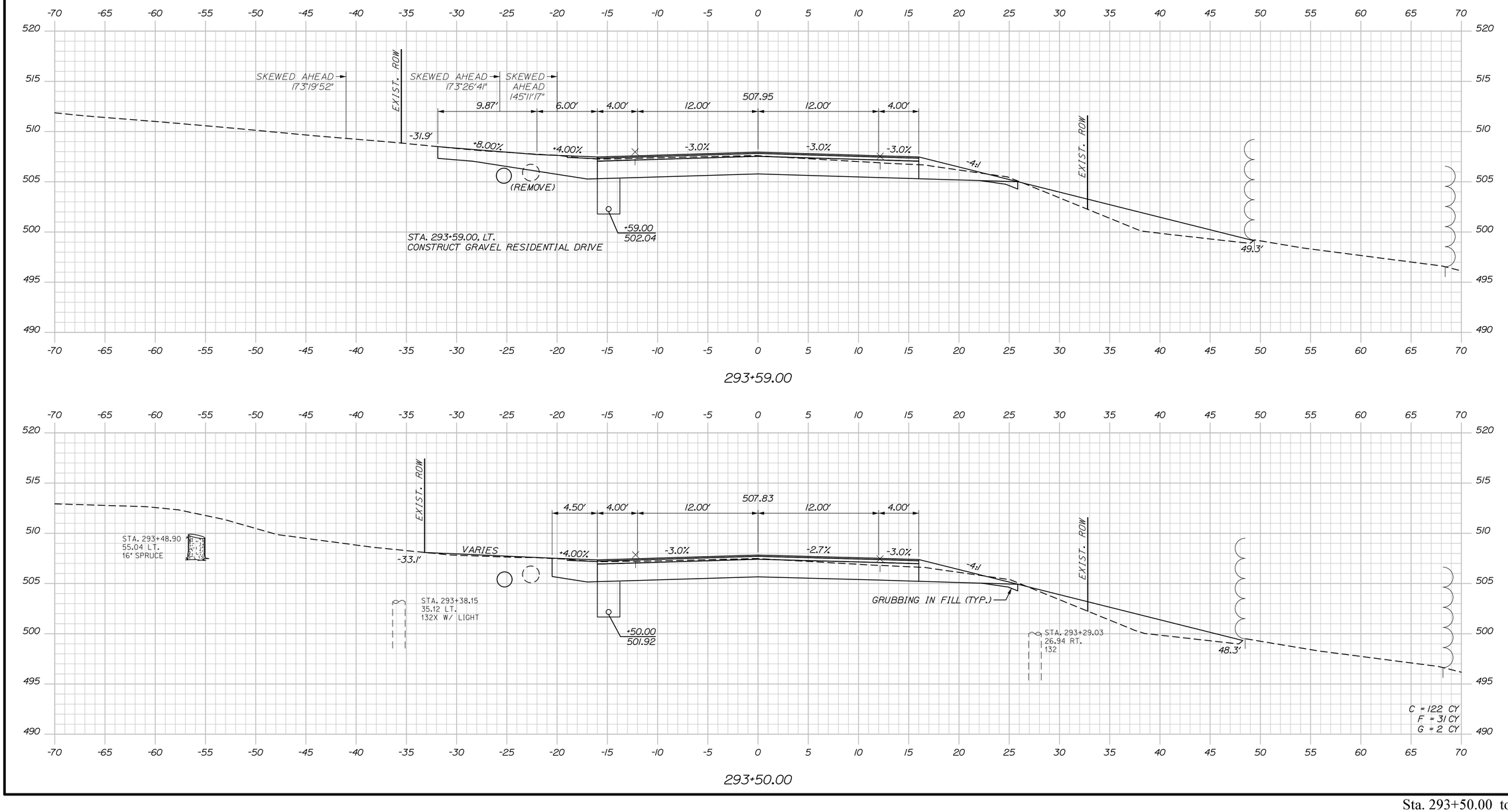

STATE OF MAINE
DEPARTMENT OF TRANSPORTATION

STP-2265(700)

WIN
022657.00

HIGHWAY PLANS

		BY	DATE
PROJ. MANAGER	R. Soucy		
DESIGN-DETAILED	A. Sweet	K. Purnomo	06\26
CHECKED-REVIEWED	L. Zacchini	R. Hanf	06\26
DESIGN2-DETAILED2			
DESIGN3-DETAILED3			
REVISIONS 1			
REVISIONS 2			
REVISIONS 3			
REVISIONS 4			
FIELD CHANGES			

SIGNATURE

P.E. NUMBER

DATE

MADAWASKA-FRENCHVILLE
U.S. ROUTE 1

CROSS SECTIONS

SHEET NUMBER

369

OF 517

Sta. 293+50.00 to Sta. 293+59.00

Date:9/2/2026

Username:

Division:

Filename: Xsect_4_252+00-318+00.dgn

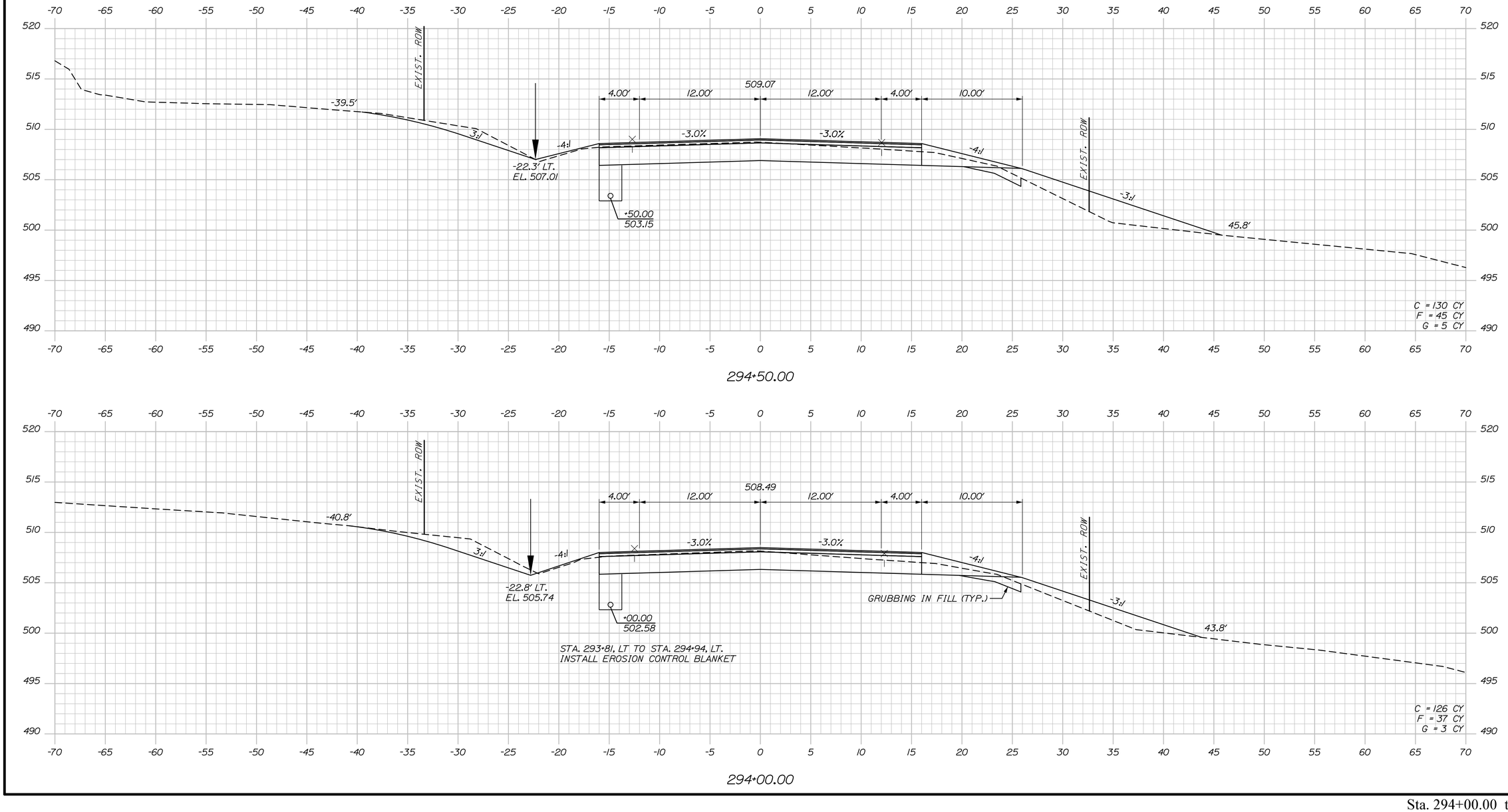

STATE OF MAINE
DEPARTMENT OF TRANSPORTATION

STP-2265(700)

WIN
022657.00

HIGHWAY PLANS

		BY	DATE
PROJ. MANAGER	R. Soucy		
DESIGN-DETAILED	A. Sweet	K. Purnomo	06\26
CHECKED-REVIEWED	L. Zacchini	R. Hanf	06\26
DESIGN2-DETAILED2			
DESIGN3-DETAILED3			
REVISIONS 1			
REVISIONS 2			
REVISIONS 3			
REVISIONS 4			
FIELD CHANGES			

SIGNATURE

P.E. NUMBER

DATE

MADAWASKA-FRENCHVILLE
U.S. ROUTE 1

CROSS SECTIONS

SHEET NUMBER

370

OF 517

Date:9/2/2026

Username:

Division:

Filename: Xsect_4_252+00-318+00.dgn

Sta. 294+00.00 to Sta. 294+50.00

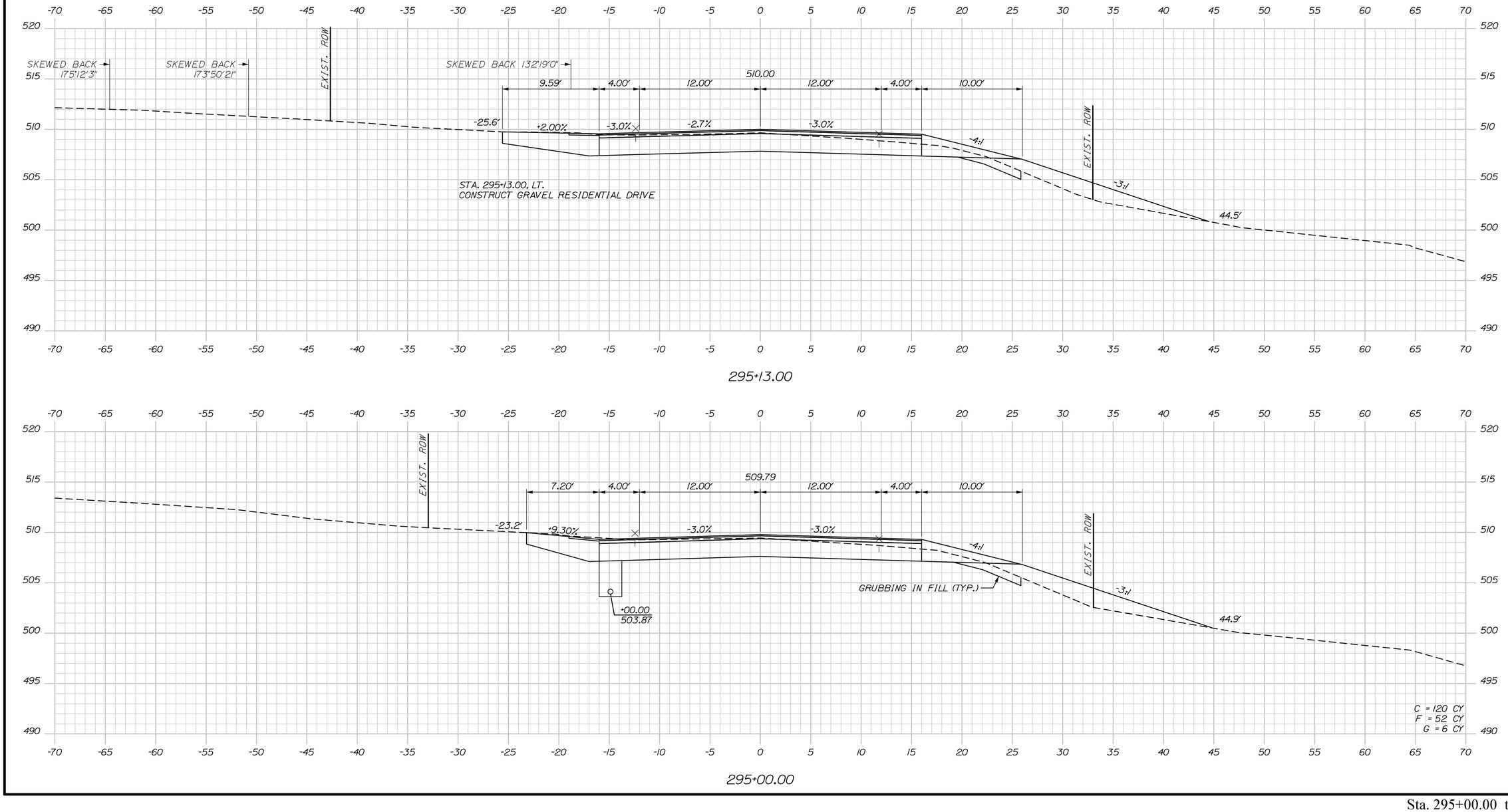

Sta. 295+00.00 to Sta. 295+13.00

STATE OF MAINE
DEPARTMENT OF TRANSPORTATION

STP-2265(700)

WIN
022657.00

HIGHWAY PLANS

PROJ. MANAGER	R. Soucy		
DESIGN-DETAILED	A. Sweet	K. Purnomo	06\26
CHECKED-REVIEWED	L. Zacchini	R. Hanf	06\26
DESIGN2-DETAILED2			
DESIGN3-DETAILED3			
REVISIONS 1			
REVISIONS 2			
REVISIONS 3			
REVISIONS 4			
FIELD CHANGES			

SIGNATURE

P.E. NUMBER

DATE

MADAWASKA-FRENCHVILLE
U.S. ROUTE 1

CROSS SECTIONS

SHEET NUMBER

371

OF 517

Date:9/2/2026

Username:

Division:

Filename: Xsect_4_252+00-318+00.dgn

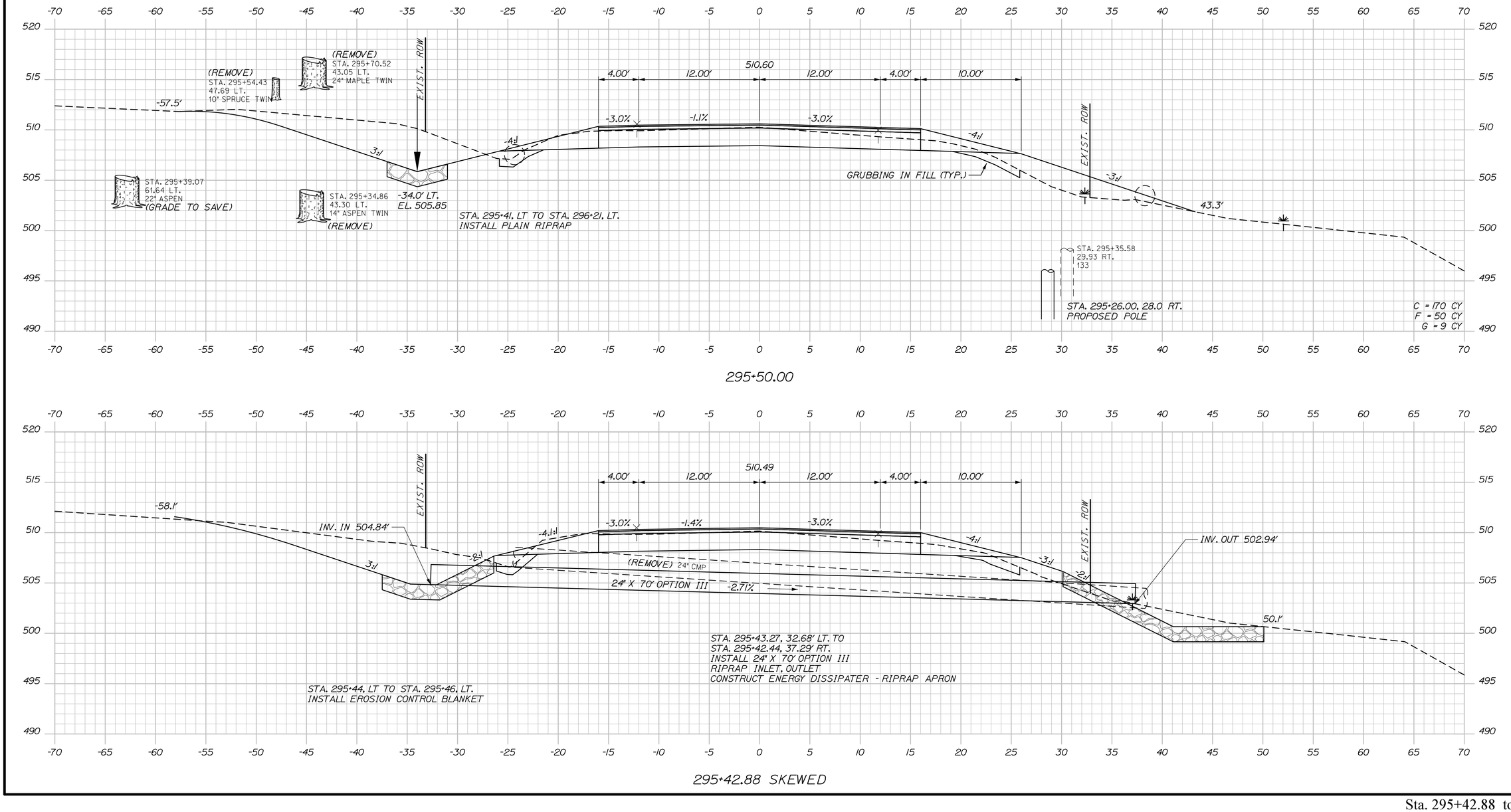

STATE OF MAINE
DEPARTMENT OF TRANSPORTATION

STP-2265(700)

WIN
022657.00

HIGHWAY PLANS

	BY	DATE
PROJ. MANAGER	R. Soucy	
DESIGN-DETAILED	A. Sweet	06\26
CHECKED-REVIEWED	L. Zacchini	06\26
DESIGN2-DETAILED2		
DESIGN3-DETAILED3		
REVISIONS 1	K. Purnomo	
REVISIONS 2	R. Hanf	
REVISIONS 3		
REVISIONS 4		
FIELD CHANGES		

SIGNATURE

P.E. NUMBER

DATE

MADAWASKA-FRENCHVILLE
U.S. ROUTE 1

CROSS SECTIONS

SHEET NUMBER

372

OF 517

Sta. 295+42.88 to Sta. 295+50.00

Filename: Xsect_4_252+00-318+00.dgn Division: Username: Date:9/2/2026

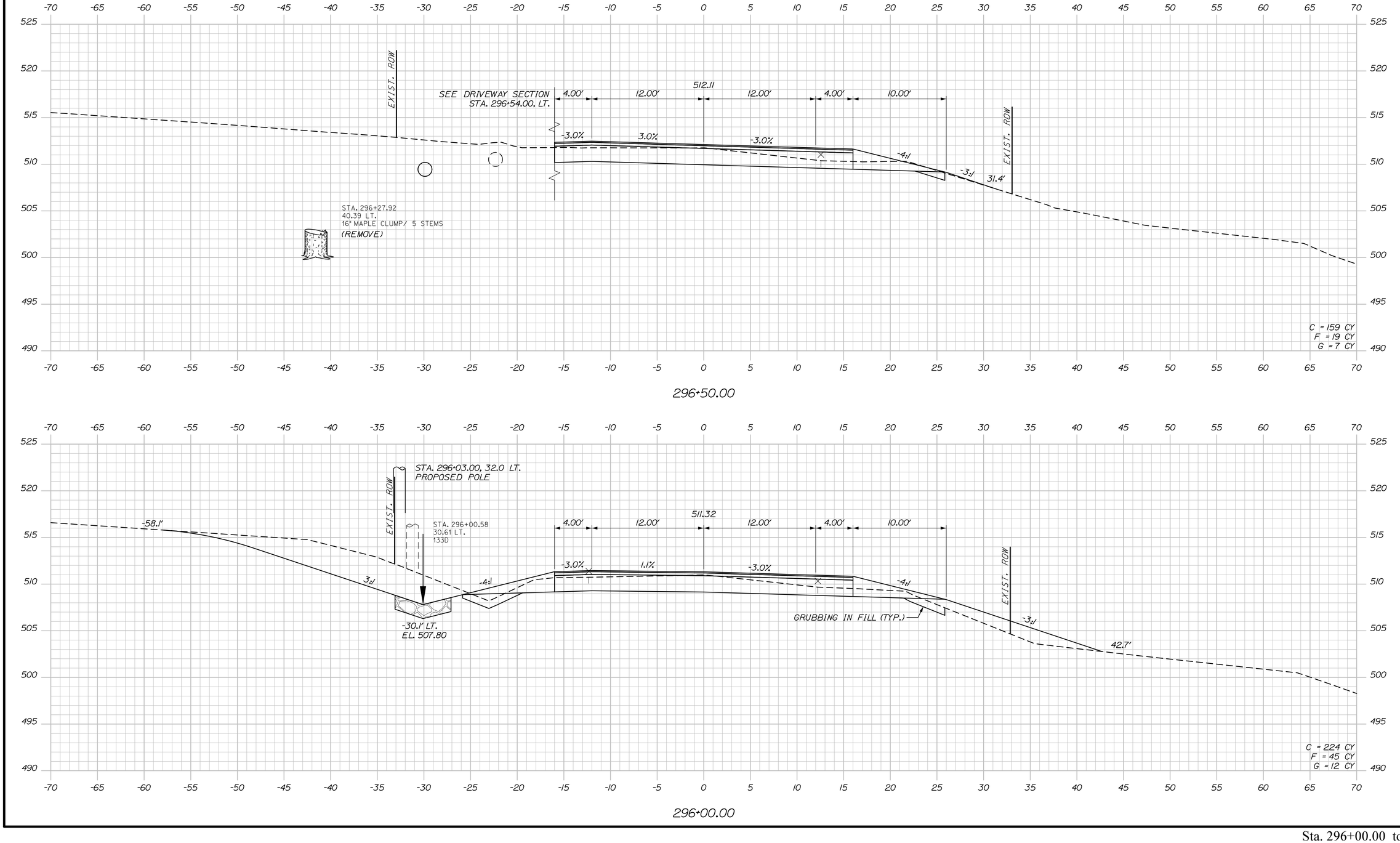

STATE OF MAINE
DEPARTMENT OF TRANSPORTATION

STP-2265(700)

WIN
022657.00

HIGHWAY PLANS

PROJ. MANAGER	R. Soucy		
DESIGN-DETAILED	A. Sweet	K. Purnomo	06\26
CHECKED-REVIEWED	L. Zacchini	R. Hanf	06\26
DESIGN2-DETAILED2			
DESIGN3-DETAILED3			
REVISIONS 1			
REVISIONS 2			
REVISIONS 3			
REVISIONS 4			
FIELD CHANGES			

SIGNATURE

P.E. NUMBER

DATE

MADAWASKA-FRENCHVILLE
U.S. ROUTE 1

CROSS SECTIONS

SHEET NUMBER

373

OF 517

Sta. 296+00.00 to Sta. 296+50.00

Date:9/2/2026

Username:

Division:

Filename: Xsect_4_252+00-318+00.dgn

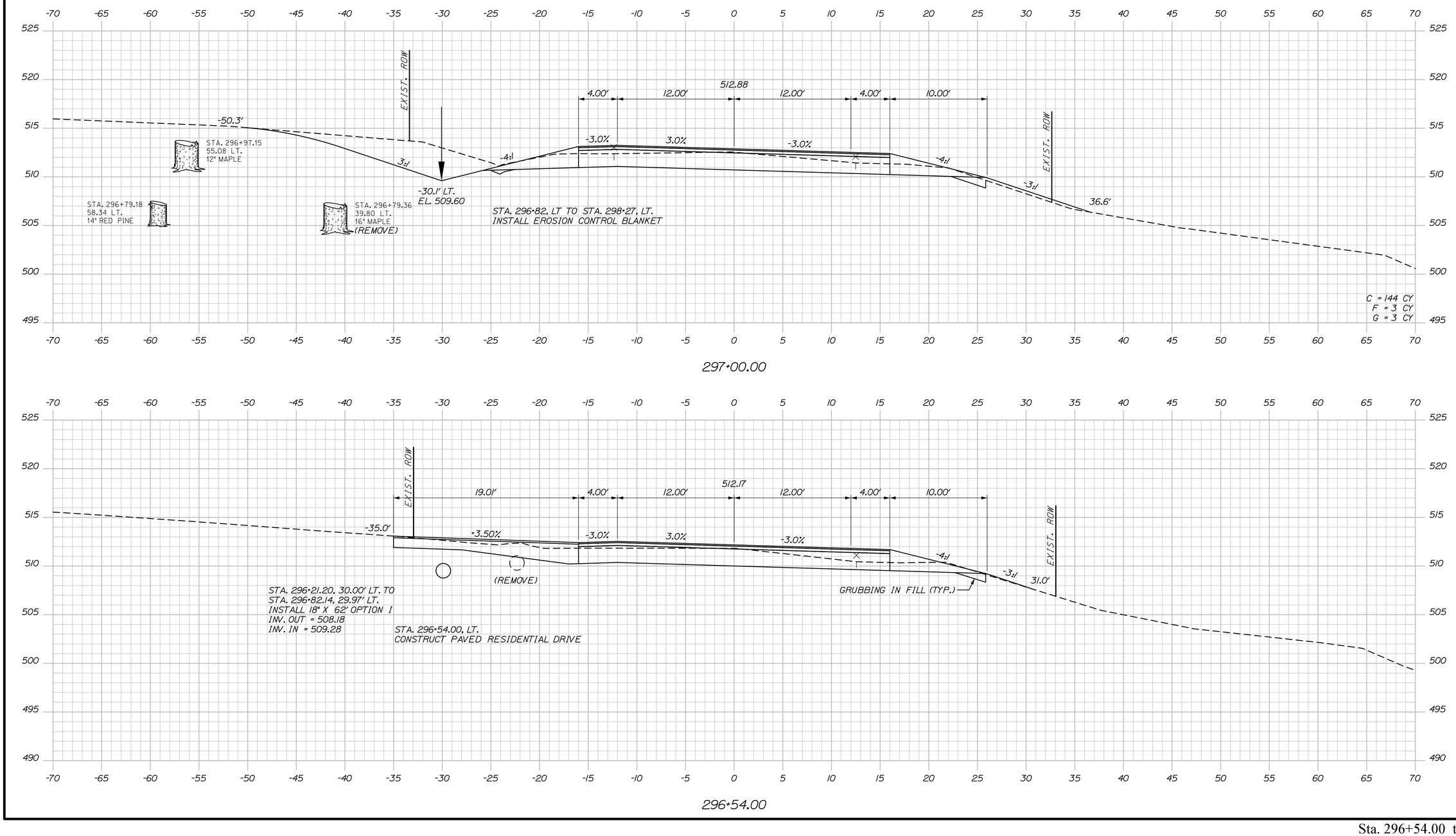

Sta. 296+54.00 to Sta. 297+00.00

STATE OF MAINE
DEPARTMENT OF TRANSPORTATION

STP-2265(700)

WIN
022657.00

HIGHWAY PLANS

		BY	DATE
PROJ. MANAGER	R. Soucy		
DESIGN-DETAILED	A. Sweet	K. Purnomo	06\26
CHECKED-REVIEWED	L. Zacchini	R. Hanf	06\26
DESIGN2-DETAILED2			
DESIGN3-DETAILED3			
REVISIONS 1			
REVISIONS 2			
REVISIONS 3			
REVISIONS 4			
FIELD CHANGES			

SIGNATURE

P.E. NUMBER

DATE

MADAWASKA-FRENCHVILLE
U.S. ROUTE 1

CROSS SECTIONS

SHEET NUMBER

374

OF 517

Date:9/2/2026

Username:

Division:

Filename: Xsect_4_252+00-318+00.dgn

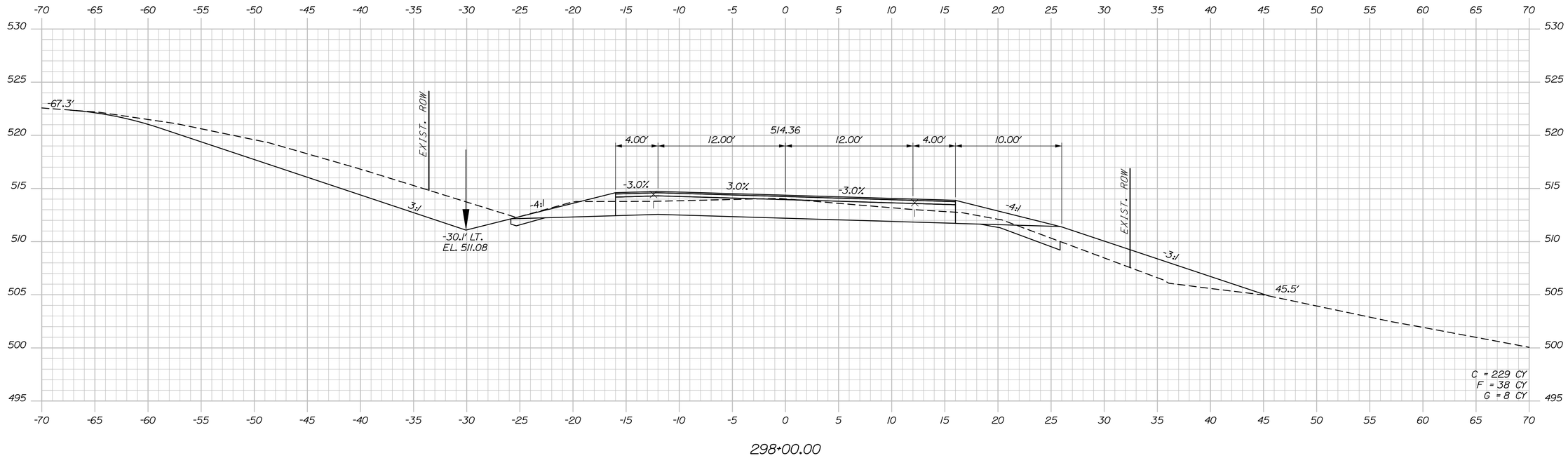

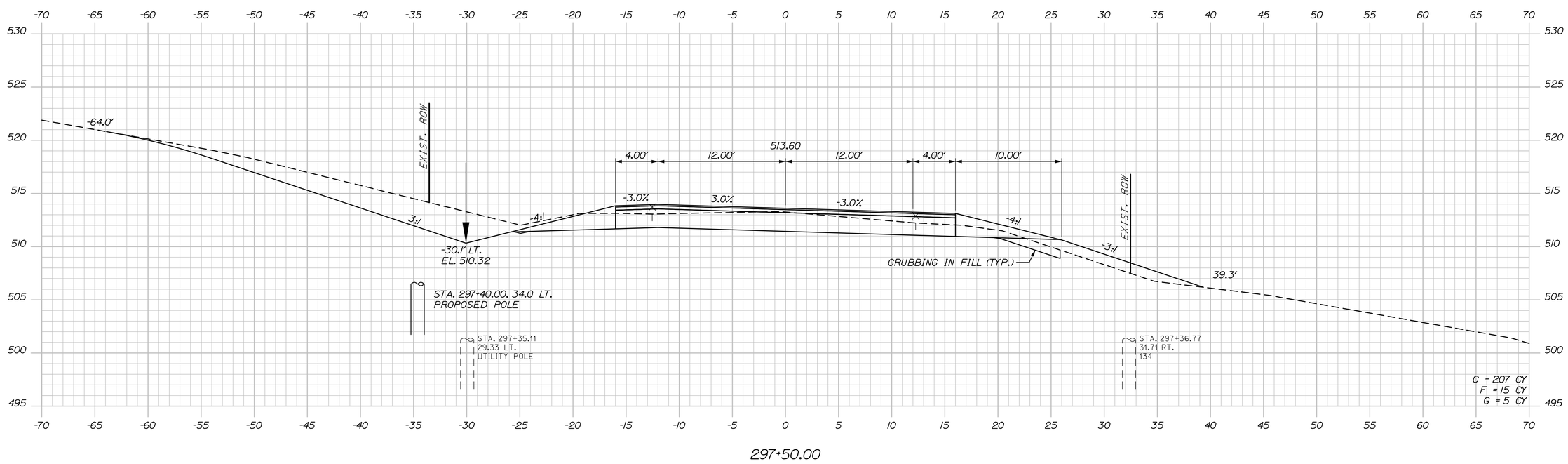

STATE OF MAINE
DEPARTMENT OF TRANSPORTATION

STP-2265(700)

WIN
022657.00

HIGHWAY PLANS

		BY	DATE
PROJ. MANAGER	R. Soucy		
DESIGN-DETAILED	A. Sweet	K. Purnomo	06\26
CHECKED-REVIEWED	L. Zacchini	R. Hanf	06\26
DESIGN2-DETAILED2			
DESIGN3-DETAILED3			
REVISIONS 1			
REVISIONS 2			
REVISIONS 3			
REVISIONS 4			
FIELD CHANGES			

SIGNATURE

P.E. NUMBER

DATE

MADAWASKA-FRENCHVILLE
U.S. ROUTE 1

CROSS SECTIONS

SHEET NUMBER

375

OF 517

Date:9/2/2026

Username:

Division:

Filename: Xsect_4_252+00-318+00.dgn

Sta. 297+50.00 to Sta. 298+00.00

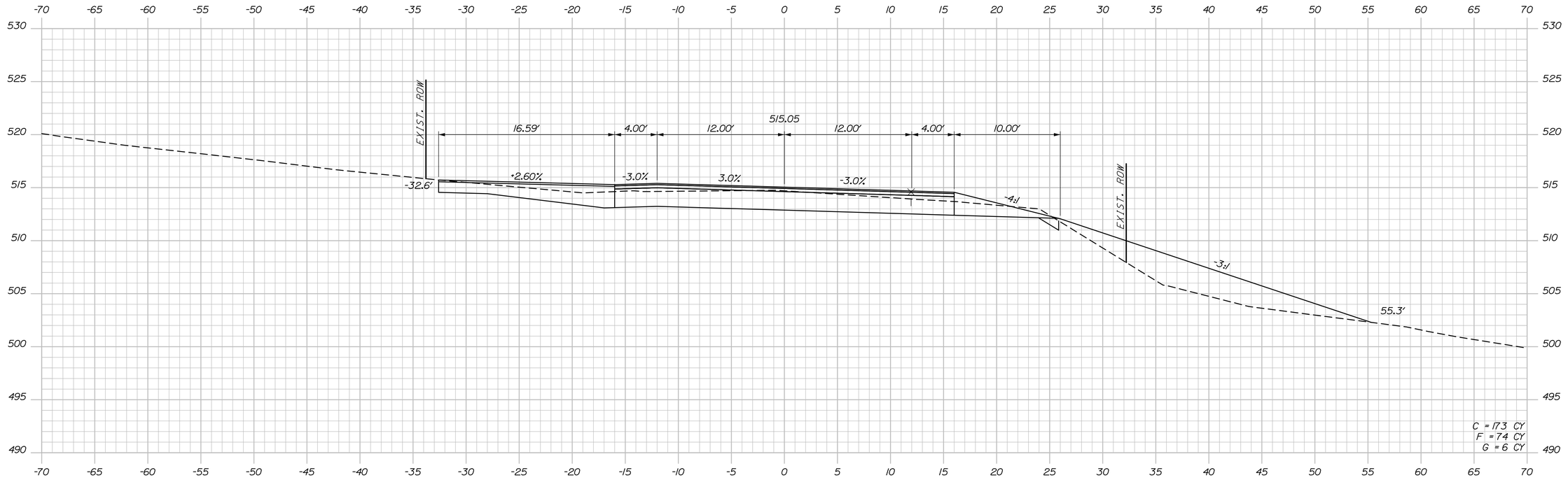

STATE OF MAINE
DEPARTMENT OF TRANSPORTATION

STP-2265(700)

WIN
022657.00

HIGHWAY PLANS

PROJ. MANAGER	R. Soucy		
DESIGN-DETAILED	A. Sweet	K. Purnomo	06\26
CHECKED-REVIEWED	L. Zacchini	R. Hanf	06\26
DESIGN2-DETAILED2			
DESIGN3-DETAILED3			
REVISIONS 1			
REVISIONS 2			
REVISIONS 3			
REVISIONS 4			
FIELD CHANGES			

SIGNATURE

P.E. NUMBER

DATE

MADAWASKA-FRENCHVILLE
U.S. ROUTE 1

CROSS SECTIONS

SHEET NUMBER

376

OF 517

Sta. 298+44.00 to Sta. 298+50.00

Date:9/2/2026

Username:

Division:

Filename: Xsect_4_252+00-318+00.dgn

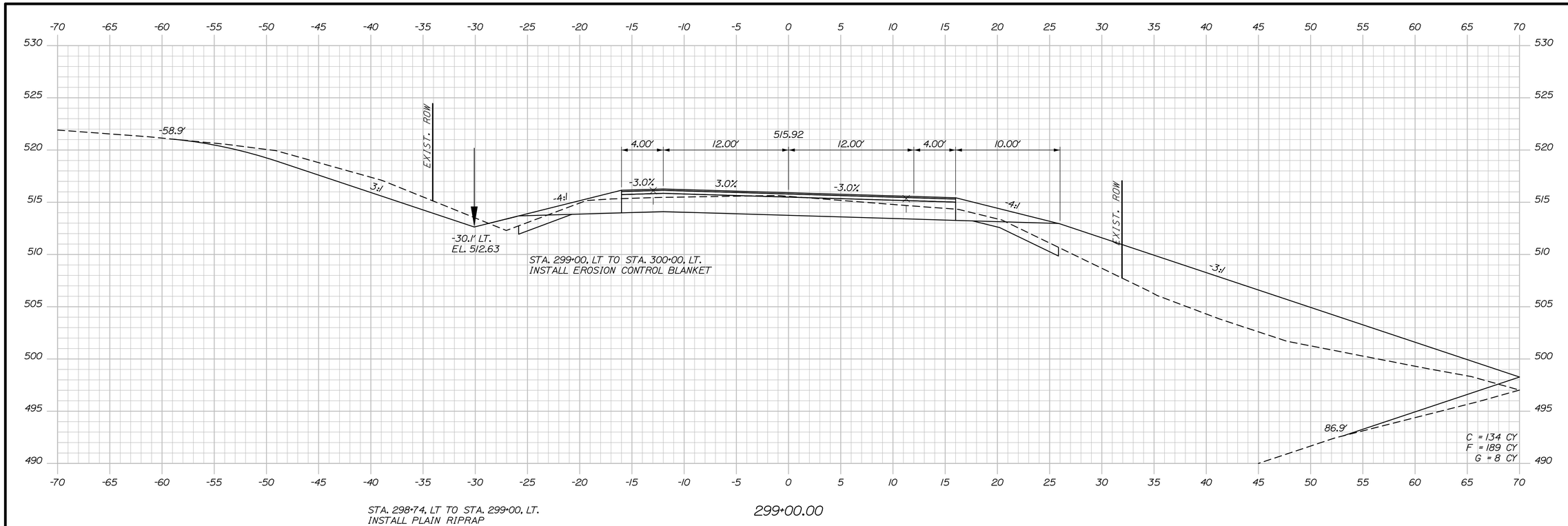

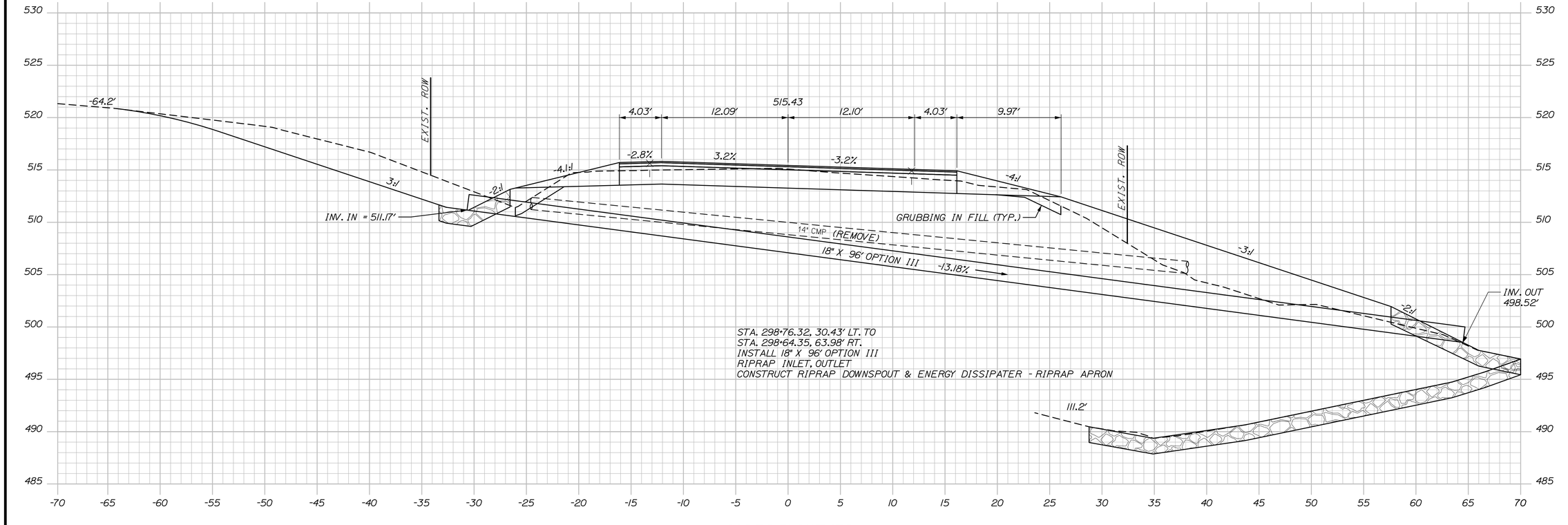

STATE OF MAINE
DEPARTMENT OF TRANSPORTATION

STP-2265(700)

WIN 022657.00

HIGHWAY PLANS

PROJ. MANAGER	R. Savoy		
DESIGN-DETAILED	A. Sweet	K. Purnomo	06\26
CHECKED-REVIEWED	L. Zacchini	R. Hanf	06\26
DESIGN2-DETAILED2			
DESIGN3-DETAILED3			
REVISIONS 1			
REVISIONS 2			
REVISIONS 3			
REVISIONS 4			
FIELD CHANGES			

SIGNATURE

P.E. NUMBER

DATE

MADAWASKA-FRENCHVILLE
U.S. ROUTE 1

CROSS SECTIONS

SHEET NUMBER

377

OF 517

Date:9/2/2026

Username:

Division:

Filename: Xsect_4_252+00-318+00.dgn

Sta. 298+72.51 to Sta. 299+00.00

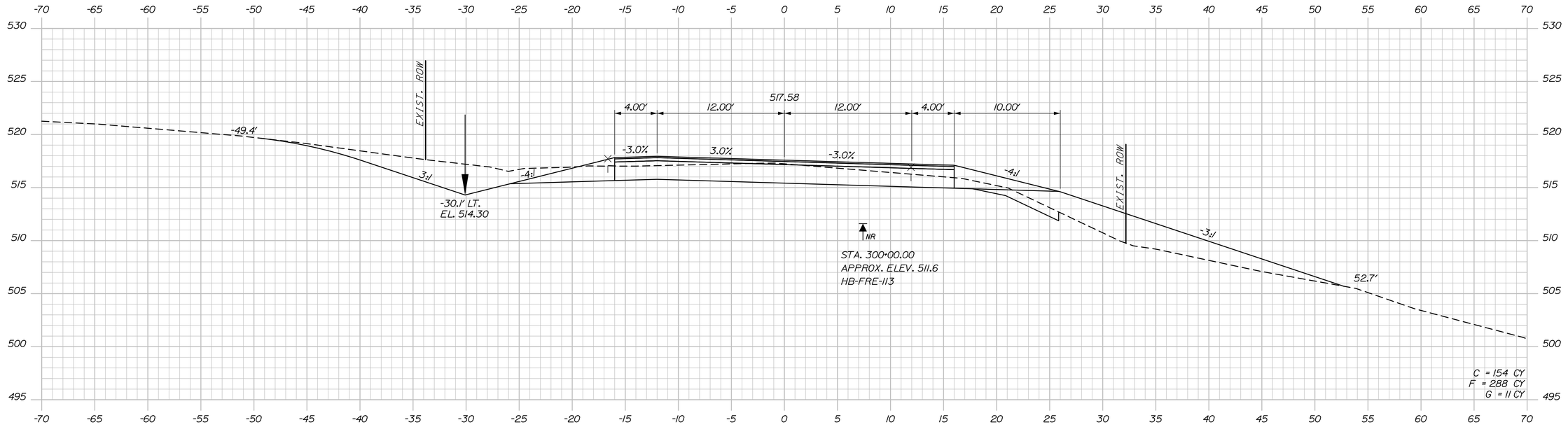

STATE OF MAINE
DEPARTMENT OF TRANSPORTATION

STP-2265(700)

WIN
022657.00

HIGHWAY PLANS

	BY	DATE
R. Soucy		
PROJ. MANAGER		
DESIGN-DETAILED	A. Sweet	06\26
CHECKED-REVIEWED	L. Zacchini	06\26
DESIGN2-DETAILED2	R. Hanf	
DESIGN3-DETAILED3	K. Purnomo	
REVISIONS 1		
REVISIONS 2		
REVISIONS 3		
REVISIONS 4		
FIELD CHANGES		

SIGNATURE

P.E. NUMBER

DATE

MADAWASKA-FRENCHVILLE
U.S. ROUTE 1

CROSS SECTIONS

SHEET NUMBER

378

OF 517

Sta. 299+50.00 to Sta. 300+00.00

Date:9/2/2026

Username:

Division:

Filename: Xsect_4_252+00-318+00.dgn

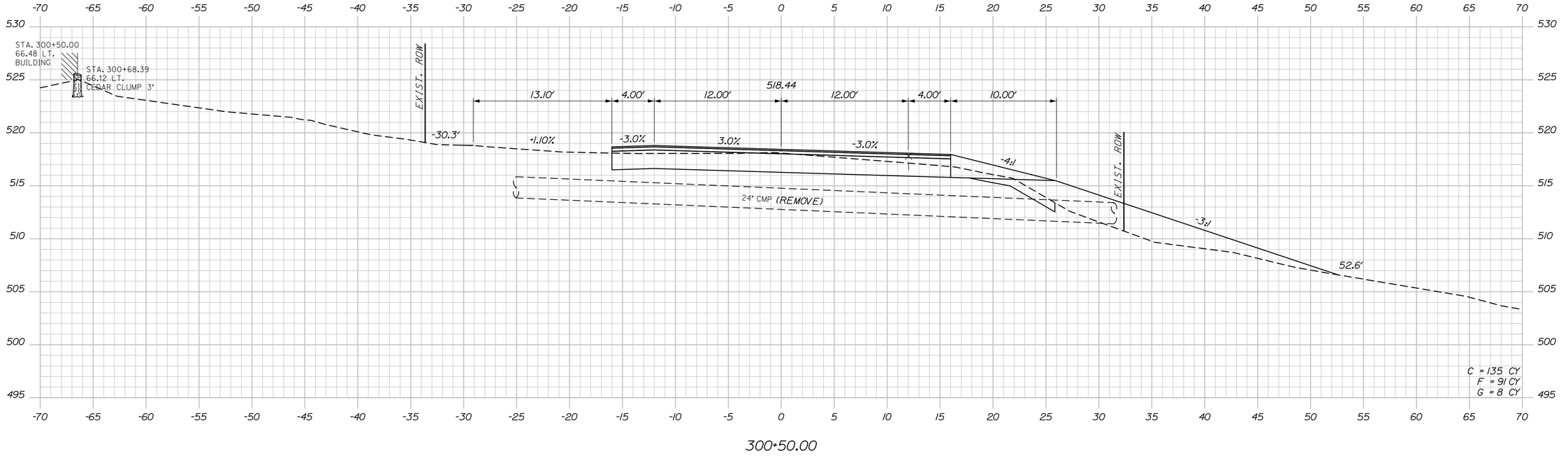

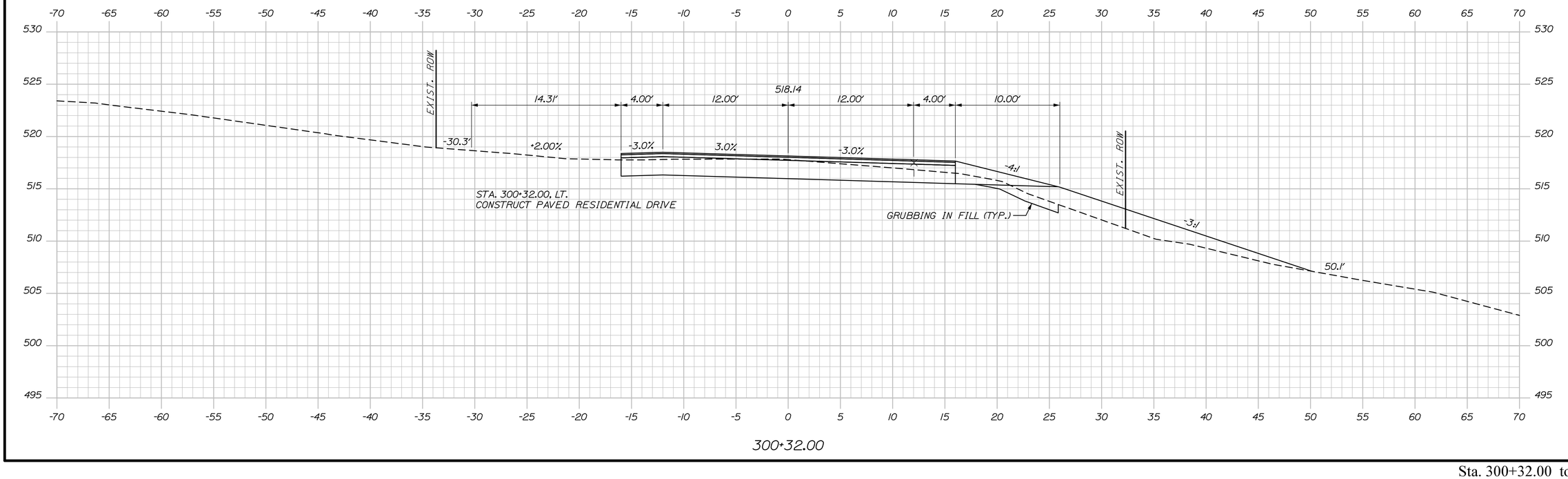

Sta. 300+32.00 to Sta. 300+50.00

STATE OF MAINE
DEPARTMENT OF TRANSPORTATION

STP-2265(700)

WIN
022657.00

HIGHWAY PLANS

		BY	DATE
PROJ. MANAGER	R. Soucy		
DESIGN-DETAILED	A. Sweet	K. Purnomo	06\26
CHECKED-REVIEWED	L. Zacchini	R. Hanf	06\26
DESIGN2-DETAILED2			
DESIGN3-DETAILED3			
REVISIONS 1			
REVISIONS 2			
REVISIONS 3			
REVISIONS 4			
FIELD CHANGES			

SIGNATURE

P.E. NUMBER

DATE

MADAWASKA-FRENCHVILLE
U.S. ROUTE 1

CROSS SECTIONS

SHEET NUMBER

379

OF 517

Date:9/2/2026

Username:

Division:

Filename: Xsect_4_252+00-318+00.dgn

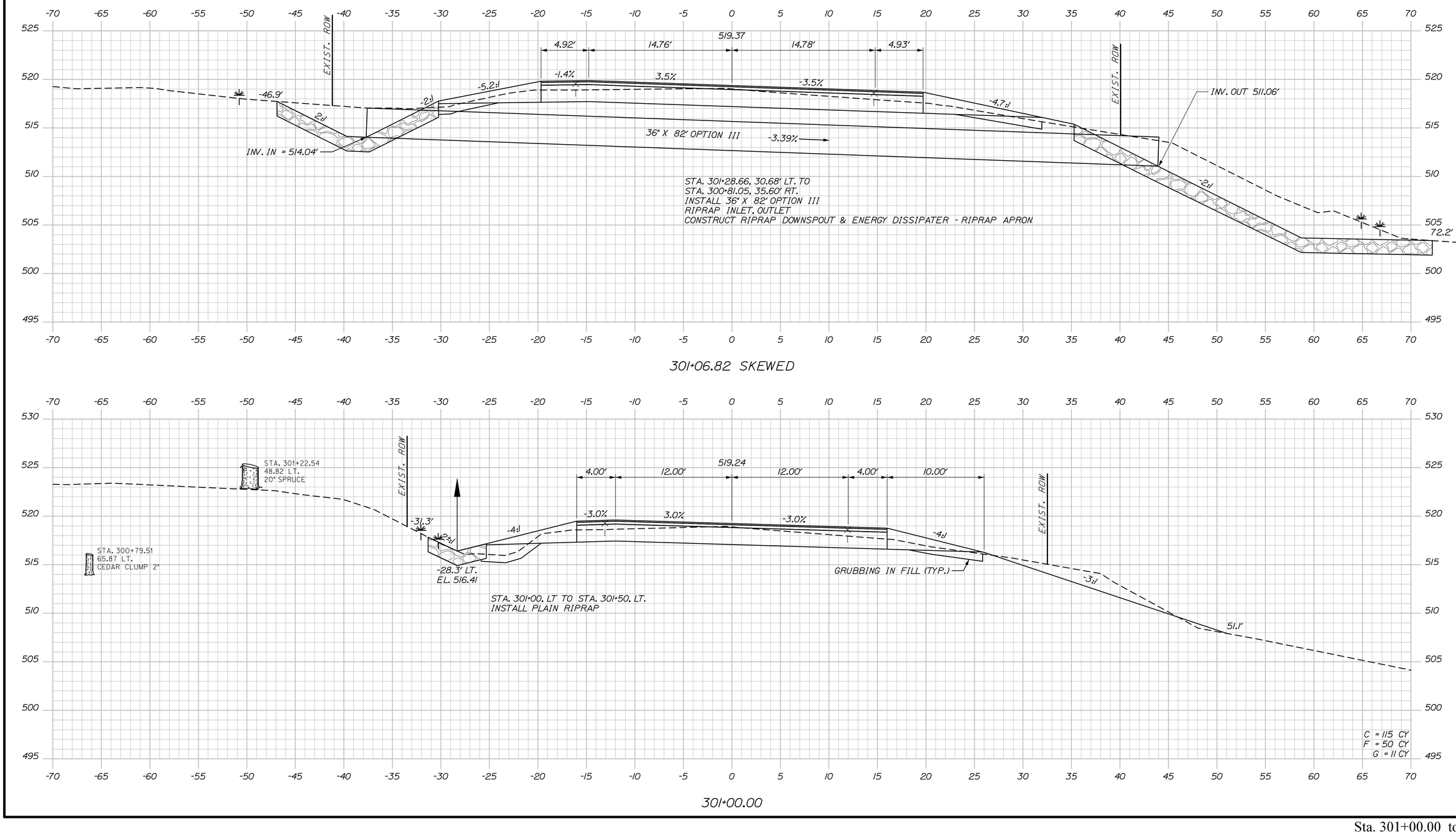

STATE OF MAINE
DEPARTMENT OF TRANSPORTATION

STP-2265(700)

WIN
022657.00

HIGHWAY PLANS

	BY	DATE
R. Soucy		
A. Sweet	K. Purnomo	06\26
L. Zacchini	R. Hanf	06\26

SIGNATURE

P.E. NUMBER

DATE

PROJ. MANAGER	R. Soucy
DESIGN-DETAILED	A. Sweet
CHECKED-REVIEWED	L. Zacchini
DESIGN2-DETAILED2	
DESIGN3-DETAILED3	
REVISIONS 1	
REVISIONS 2	
REVISIONS 3	
REVISIONS 4	
FIELD CHANGES	

MADAWASKA-FRENCHVILLE
U.S. ROUTE 1

CROSS SECTIONS

SHEET NUMBER

380

OF 517

Sta. 301+00.00 to Sta. 301+06.82

Date:9/2/2026

Username:

Division:

Filename: Xsect_4_252+00-318+00.dgn

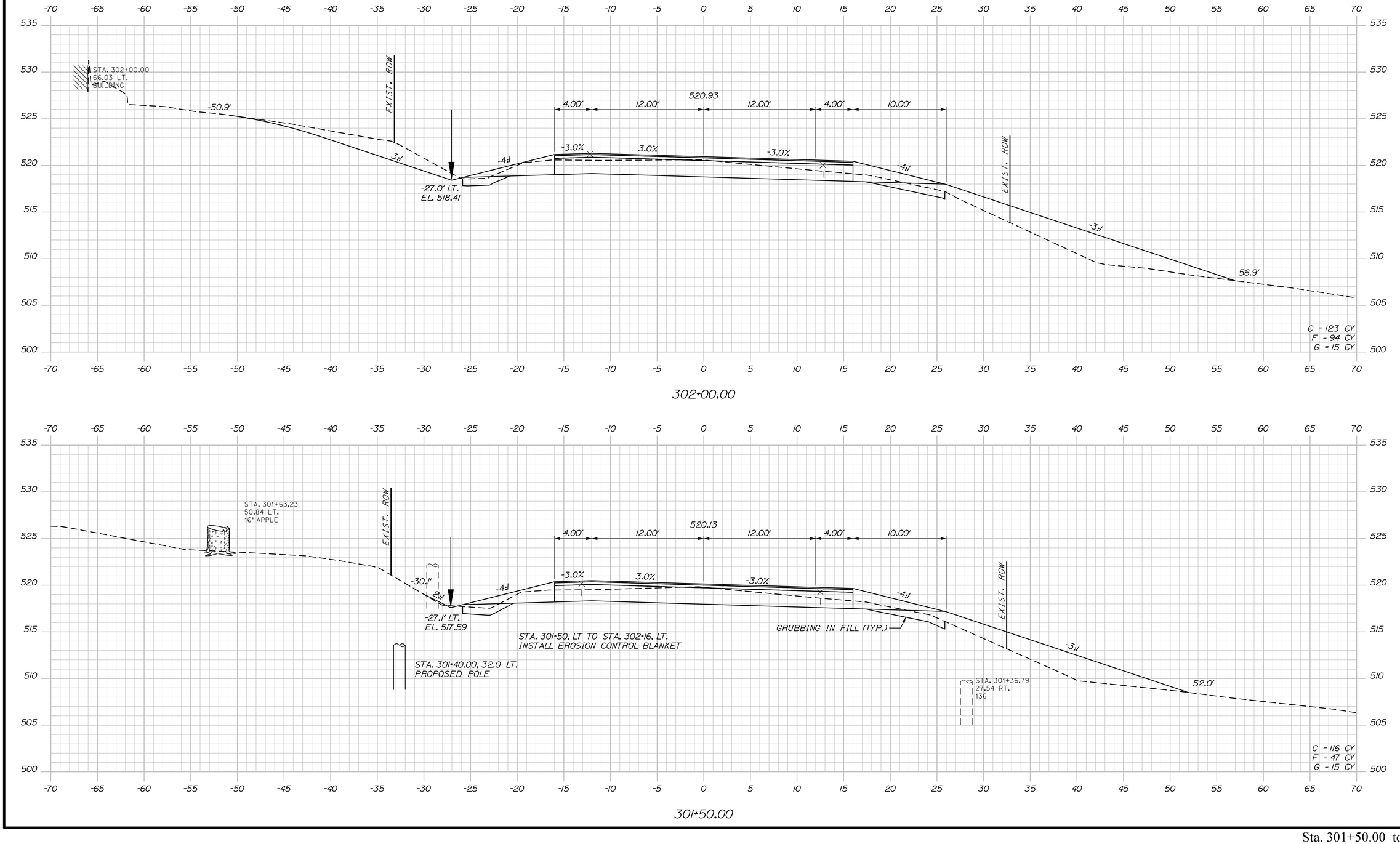

STATE OF MAINE
DEPARTMENT OF TRANSPORTATION

STP-2265(700)

WIN
022657.00

HIGHWAY PLANS

	BY	DATE
R. Soucy		
PROJ. MANAGER	K. Purnomo	06\26
DESIGN-DETAILED	R. Hanf	06\26
CHECKED-REVIEWED		
DESIGN2-DETAILED2		
DESIGN3-DETAILED3		
REVISIONS 1		
REVISIONS 2		
REVISIONS 3		
REVISIONS 4		
FIELD CHANGES		

SIGNATURE

P.E. NUMBER

DATE

MADAWASKA-FRENCHVILLE
U.S. ROUTE 1

CROSS SECTIONS

SHEET NUMBER

381

OF 517

Sta. 301+50.00 to Sta. 302+00.00

Date:9/2/2026

Username:

Division:

Filename: Xsect_4_252+00-318+00.dgn

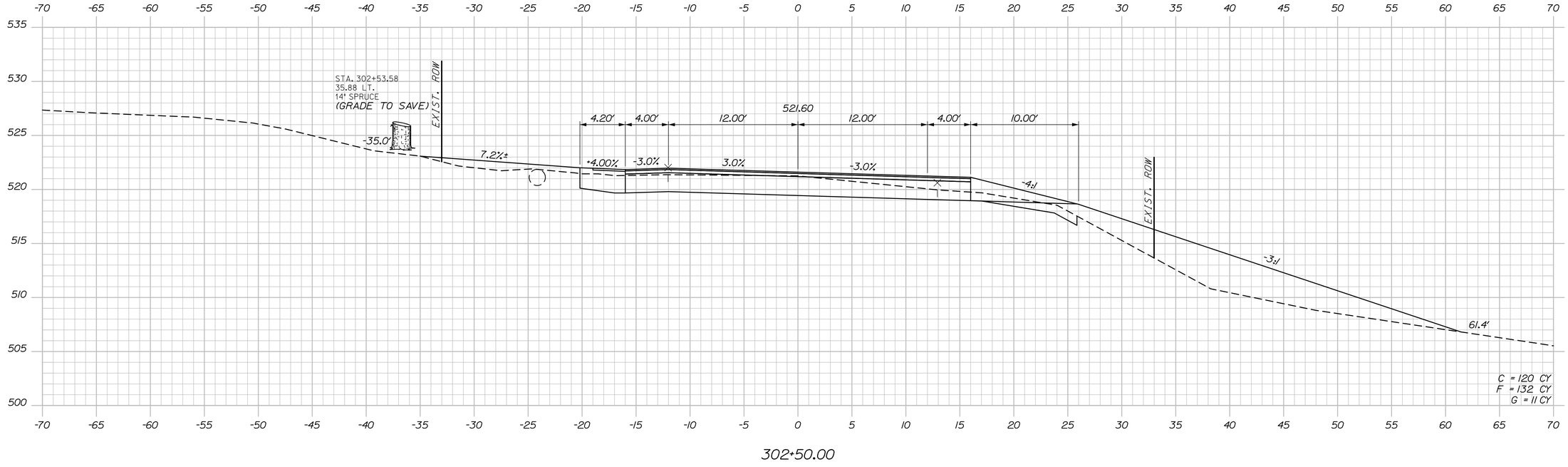

STATE OF MAINE
DEPARTMENT OF TRANSPORTATION

STP-2265(700)

WIN
022657.00

HIGHWAY PLANS

PROJ. MANAGER	R. Searcy		
DESIGN-DETAILED	A. Sweet	K. Purnomo	06\26
CHECKED-REVIEWED	L. Zacchini	R. Hanf	06\26
DESIGN2-DETAILED2			
DESIGN3-DETAILED3			
REVISIONS 1			
REVISIONS 2			
REVISIONS 3			
REVISIONS 4			
FIELD CHANGES			

SIGNATURE

P.E. NUMBER

DATE

MADAWASKA-FRENCHVILLE
U.S. ROUTE 1

CROSS SECTIONS

SHEET NUMBER

382

OF 517

Sta. 302+39.00 to Sta. 302+50.00

Date:9/2/2026

Username:

Division:

Filename: Xsect_4_252+00-318+00.dgn

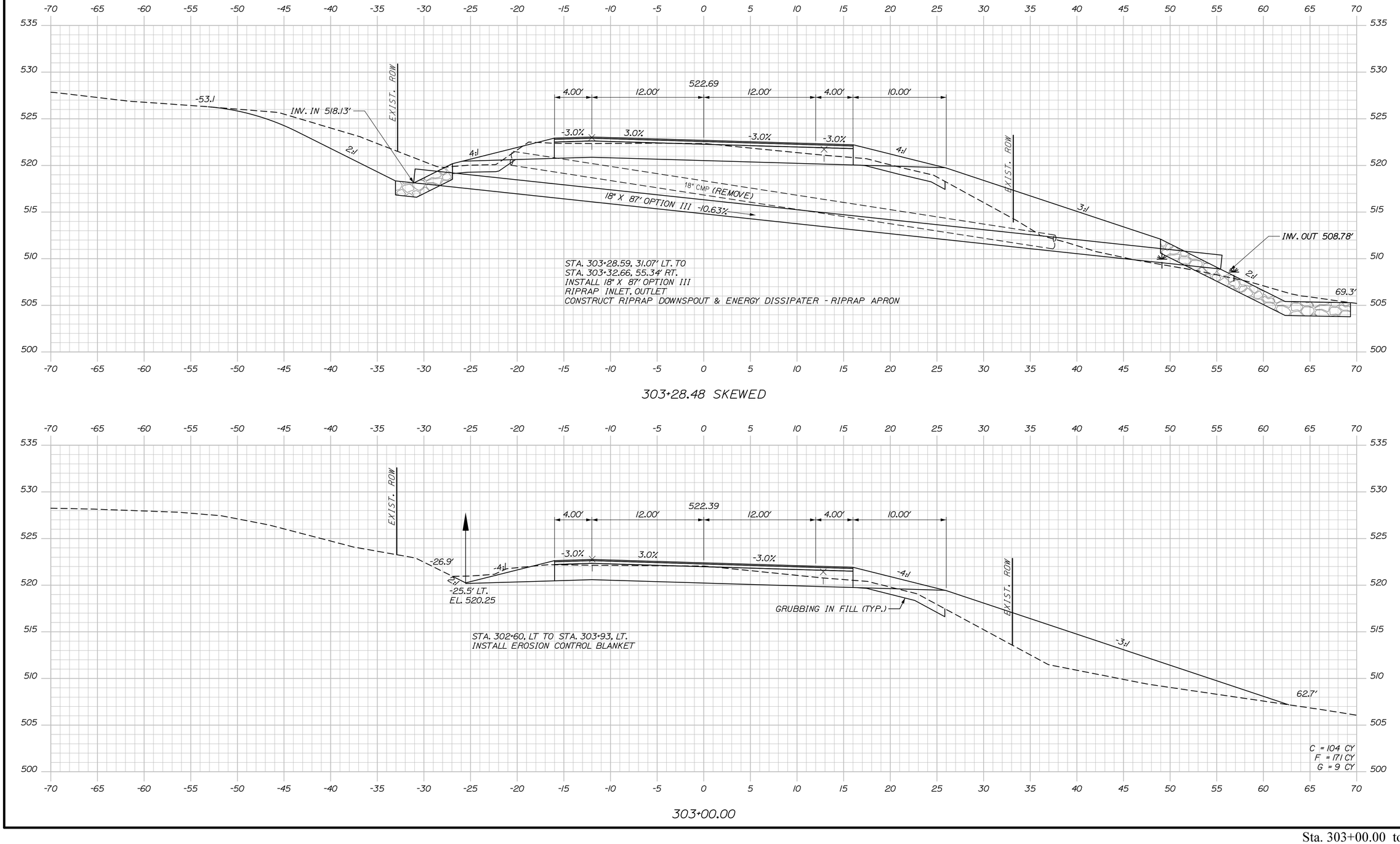

STATE OF MAINE
DEPARTMENT OF TRANSPORTATION

STP-2265(700)

WIN
022657.00

HIGHWAY PLANS

PROJ. MANAGER	R. Searcy		
DESIGN-DETAILED	A. Sweet	K. Purnomo	06\26
CHECKED-REVIEWED	L. Zacchini	R. Hanf	06\26
DESIGN2-DETAILED2			
DESIGN3-DETAILED3			
REVISIONS 1			
REVISIONS 2			
REVISIONS 3			
REVISIONS 4			
FIELD CHANGES			

SIGNATURE

P.E. NUMBER

DATE

MADAWASKA-FRENCHVILLE
U.S. ROUTE 1

CROSS SECTIONS

SHEET NUMBER

383

OF 517

Date:9/2/2026

Username:

Division:

Filename: Xsect_4_252+00-318+00.dgn

Sta. 303+00.00 to Sta. 303+28.48

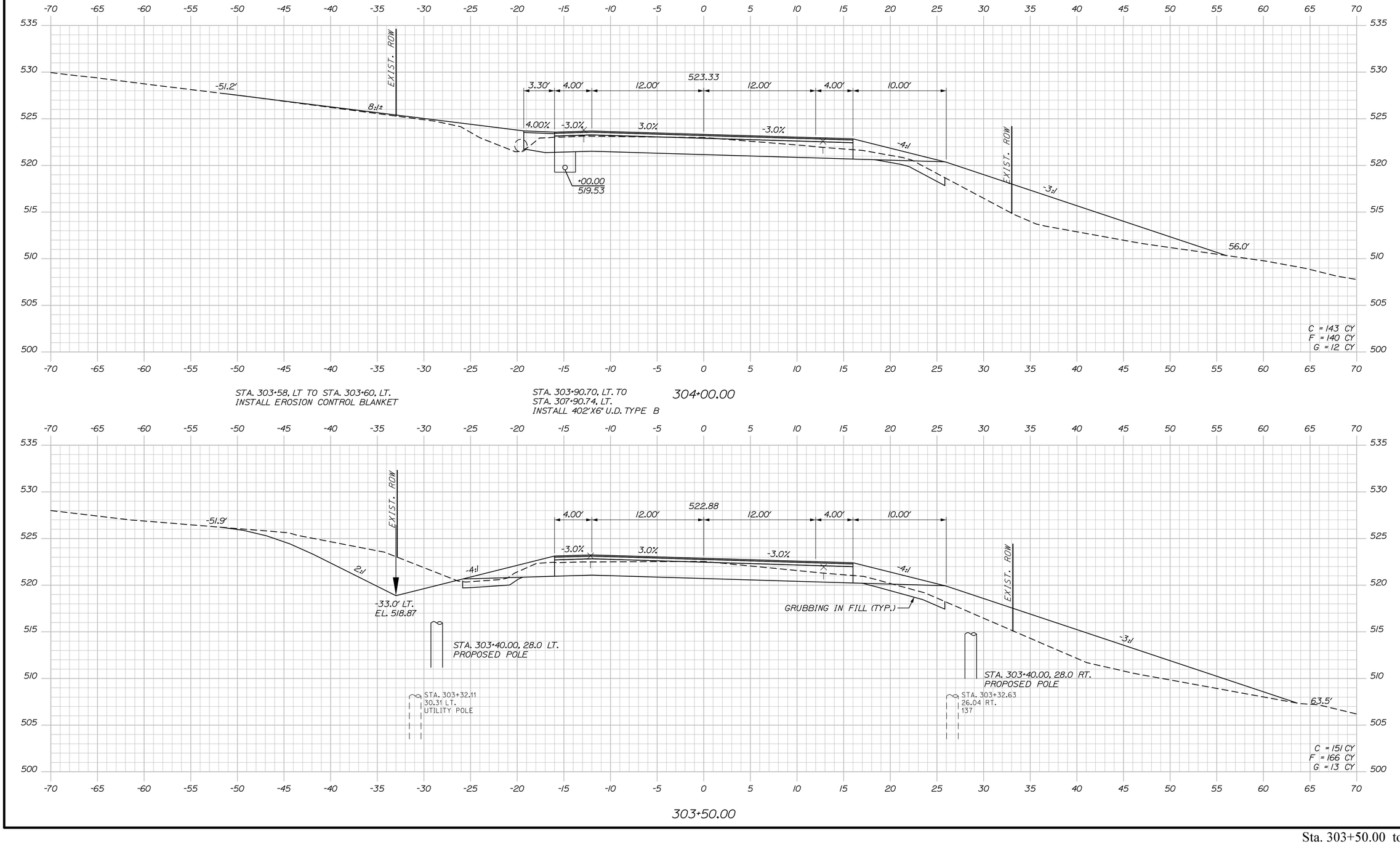

Sta. 303+50.00 to Sta. 304+00.00

STATE OF MAINE
DEPARTMENT OF TRANSPORTATION

STP-2265(700)

WIN
022657.00

HIGHWAY PLANS

PROJ. MANAGER	R. Soucy		
DESIGN-DETAILED	A. Sweet	K. Purnomo	06\26
CHECKED-REVIEWED	L. Zacchini	R. Hanf	06\26
DESIGN2-DETAILED2	ED2		
DESIGN3-DETAILED3	ED3		
REVISIONS 1			
REVISIONS 2			
REVISIONS 3			
REVISIONS 4			
FIELD CHANGES			

SIGNATURE

P.E. NUMBER

DATE

MADAWASKA-FRENCHVILLE
U.S. ROUTE 1

CROSS SECTIONS

SHEET NUMBER

384

OF 517

Date:9/2/2026
Username:
Division:
Filename: Xsect_4_252+00-318+00.dgn

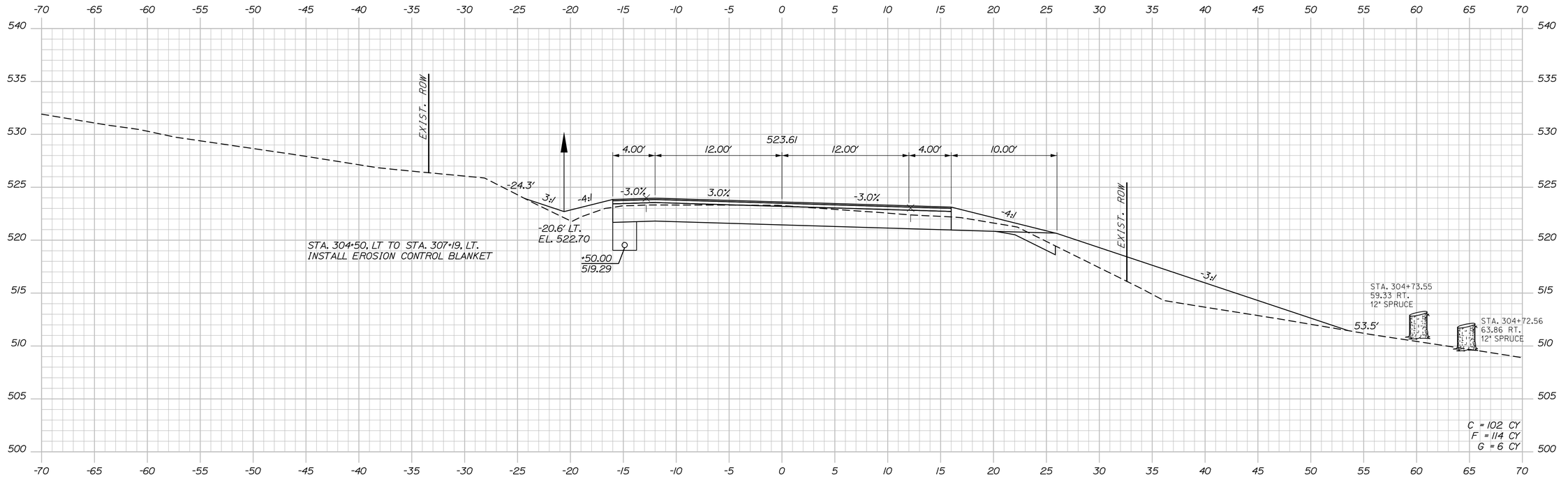

304+50.00

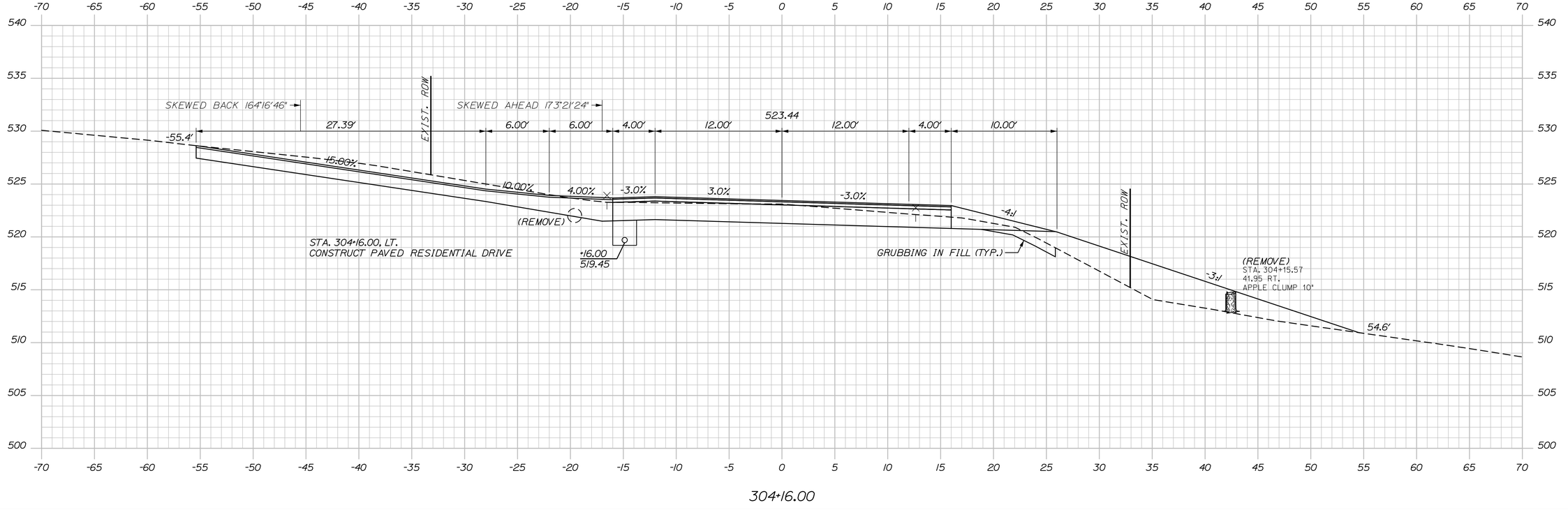

304+16.00

STATE OF MAINE
DEPARTMENT OF TRANSPORTATION

STP-2265(700)

WIN
022657.00

HIGHWAY PLANS

PROJ. MANAGER	BY	DATE
DESIGN-DETAILED	R. Soucy	
CHECKED-REVIEWED	A. Sweet	
DESIGN2-DETAILED2	L. Zacchini	
DESIGN3-DETAILED3		
REVISIONS 1	K. Purnomo	06\26
REVISIONS 2	R. Hanf	06\26
REVISIONS 3		
REVISIONS 4		
FIELD CHANGES		

SIGNATURE

P.E. NUMBER

DATE

MADAWASKA-FRENCHVILLE
U.S. ROUTE 1

CROSS SECTIONS

SHEET NUMBER

385

OF 517

Sta. 304+16.00 to Sta. 304+50.00

Date:9/2/2026

Username:

Division:

Filename: Xsect_4_252+00-318+00.dgn

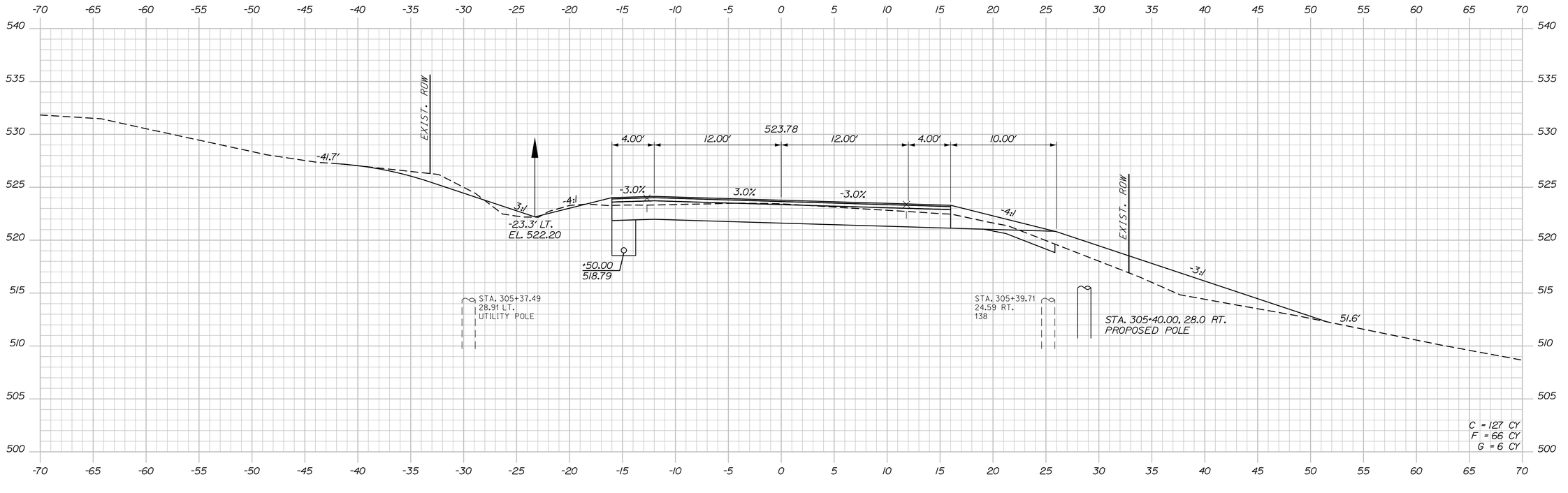

STA. 305+21, LT TO STA. 305+25, LT.
INSTALL EROSION CONTROL BLANKET

305+50.00

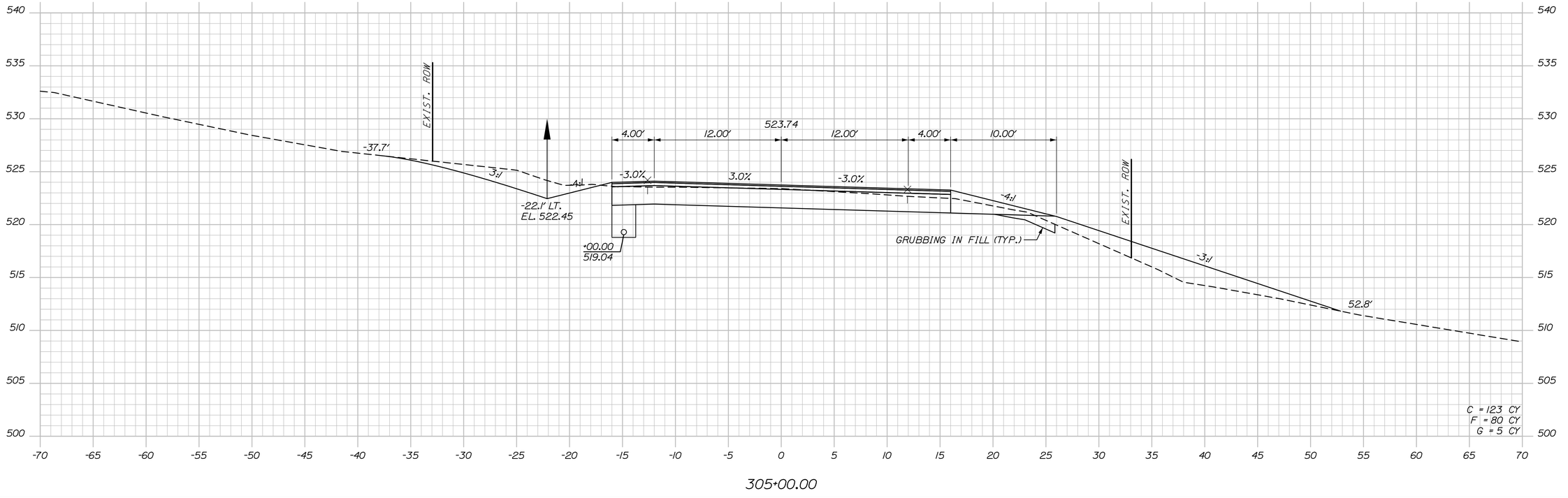

305+00.00

STATE OF MAINE
DEPARTMENT OF TRANSPORTATION

STP-2265(700)

WIN
022657.00

HIGHWAY PLANS

SIGNATURE

P.E. NUMBER

DATE

PROJ. MANAGER	R. Soucy		
DESIGN-DETAILED	A. Sweet	K. Purnomo	06\26
CHECKED-REVIEWED	L. Zacchini	R. Hanf	06\26
DESIGN2-DETAILED2			
DESIGN3-DETAILED3			
REVISIONS 1			
REVISIONS 2			
REVISIONS 3			
REVISIONS 4			
FIELD CHANGES			

MADAWASKA-FRENCHVILLE
U.S. ROUTE 1

CROSS SECTIONS

SHEET NUMBER

386

OF 517

Date:9/2/2026

Username:

Division:

Filename: Xsect_4_252+00-318+00.dgn

Sta. 305+00.00 to Sta. 305+50.00

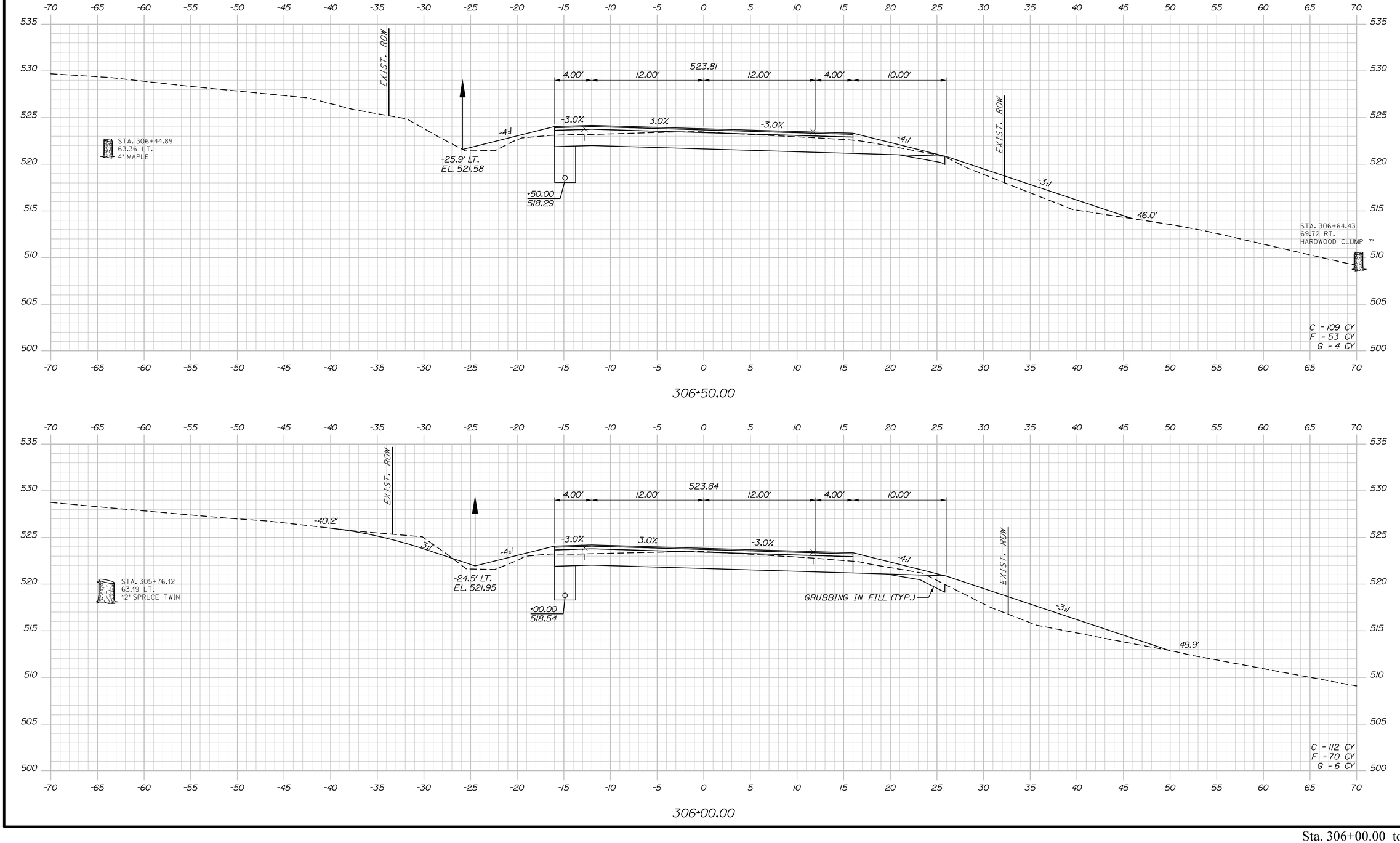

STATE OF MAINE
DEPARTMENT OF TRANSPORTATION

STP-2265(700)

WIN
022657.00

HIGHWAY PLANS

PROJ. MANAGER	R. Soucy		
DESIGN-DETAILED	A. Sweet	K. Purnomo	06\26
CHECKED-REVIEWED	L. Zacchini	R. Hanf	06\26
DESIGN2-DETAILED2	ED2		
DESIGN3-DETAILED3	ED3		
REVISIONS 1			
REVISIONS 2			
REVISIONS 3			
REVISIONS 4			
FIELD CHANGES			

SIGNATURE

P.E. NUMBER

DATE

MADAWASKA-FRENCHVILLE
U.S. ROUTE 1

CROSS SECTIONS

SHEET NUMBER

387

OF 517

Sta. 306+00.00 to Sta. 306+50.00

Date:9/2/2026

Username:

Division:

Filename: Xsect_4_252+00-318+00.dgn

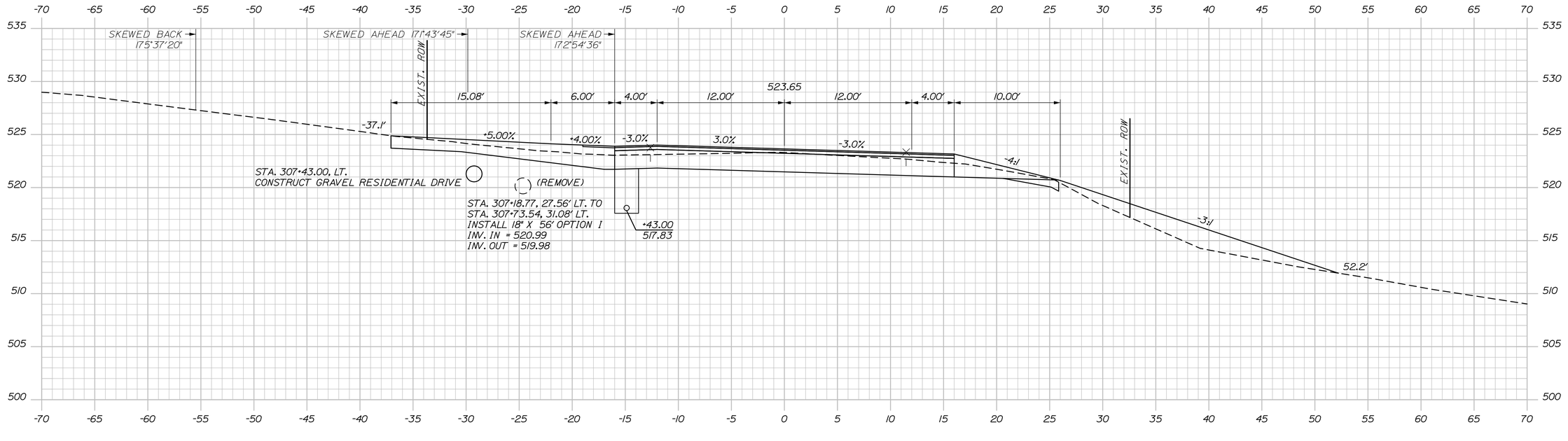

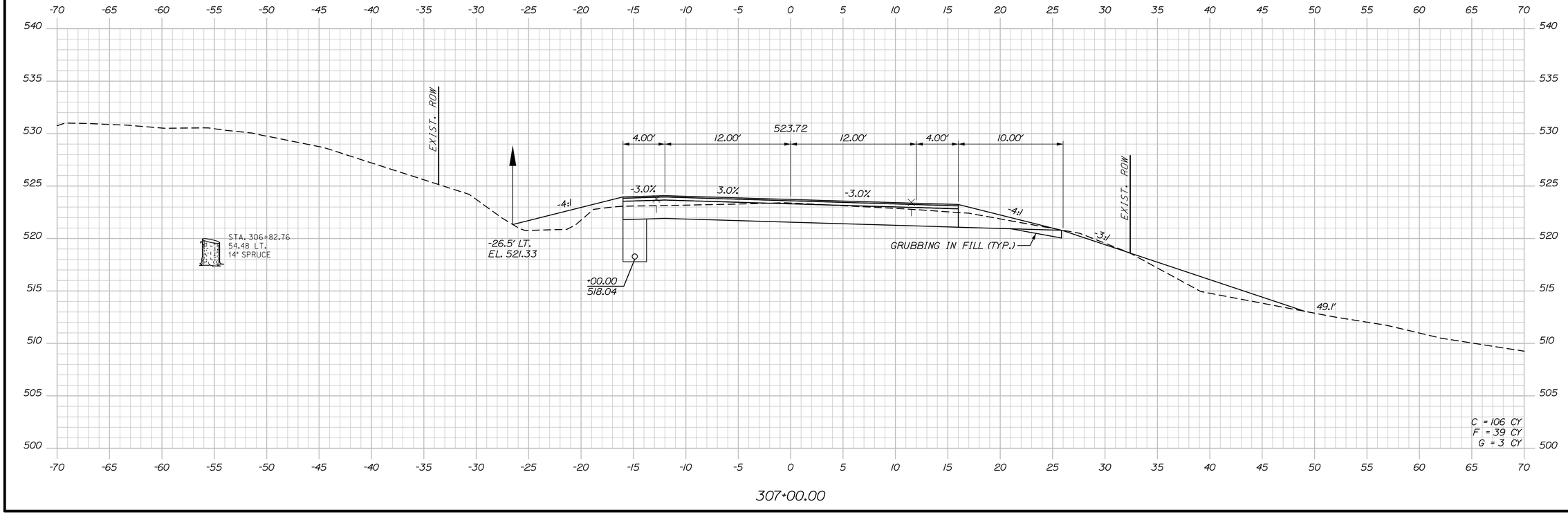

STATE OF MAINE
DEPARTMENT OF TRANSPORTATION

STP-2265(700)

WIN
022657.00

HIGHWAY PLANS

	BY	DATE
R. Soucy		
DESIGNED	A. Sweet	
CHECKED-REVIEWED	L. Zacchini	
DESIGN2-DETAILED2	R. Hanf	06\26
DESIGN3-DETAILED3		06\26
REVISIONS 1		
REVISIONS 2		
REVISIONS 3		
REVISIONS 4		
FIELD CHANGES		

PROJ. MANAGER

SIGNATURE

P.E. NUMBER

DATE

MADAWASKA-FRENCHVILLE
U.S. ROUTE 1

CROSS SECTIONS

SHEET NUMBER

388

OF 517

Date:9/2/2026

Username:

Division:

Filename: Xsect_4_252+00-318+00.dgn

Sta. 307+00.00 to Sta. 307+43.00

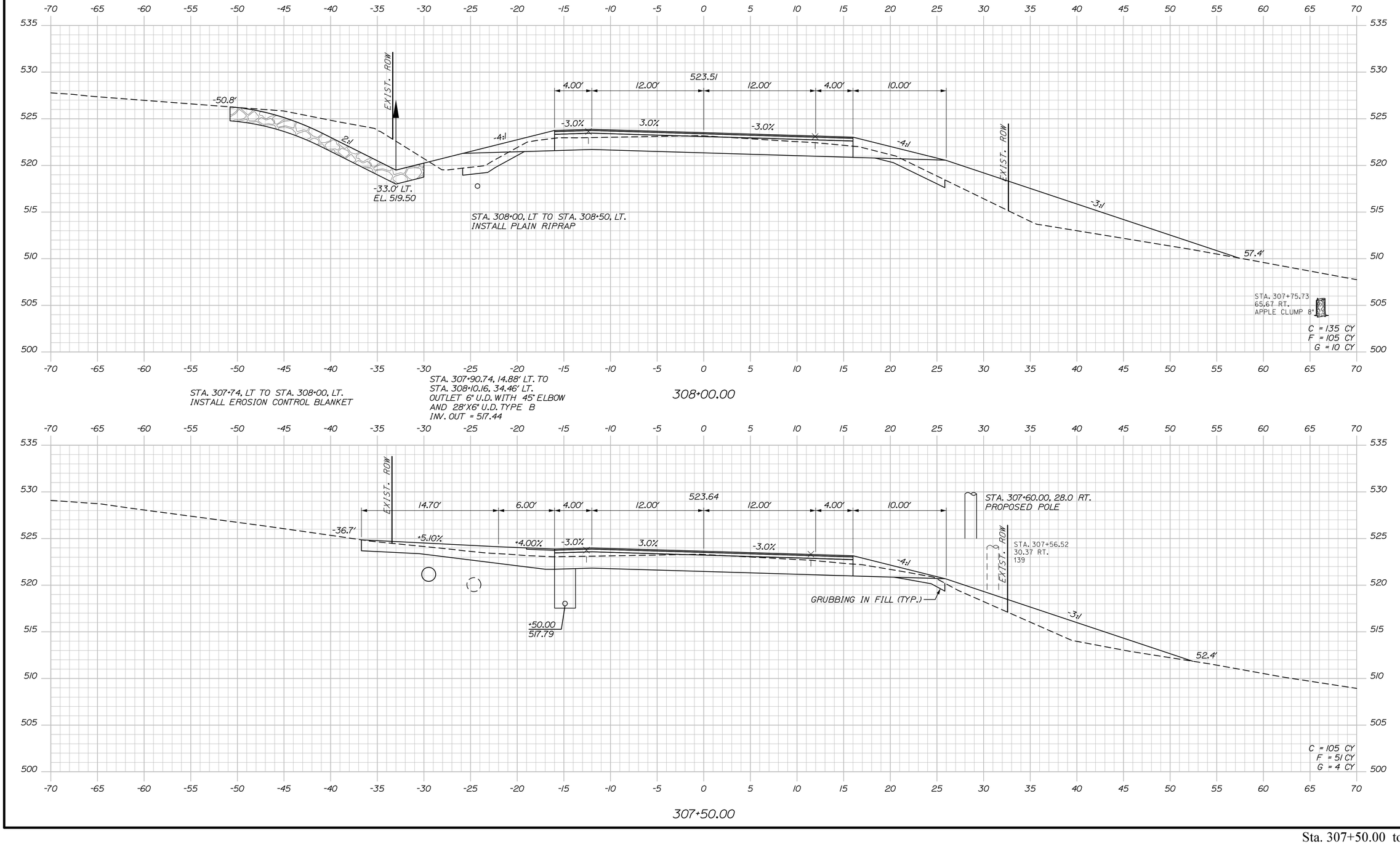

Sta. 307+50.00 to Sta. 308+00.00

STATE OF MAINE
DEPARTMENT OF TRANSPORTATION

STP-2265(700)

WIN
022657.00

HIGHWAY PLANS

PROJ. MANAGER	R. Soucy		
DESIGN-DETAILED	A. Sweet	K. Purnomo	06\26
CHECKED-REVIEWED	L. Zacchini	R. Hanf	06\26
DESIGN2-DETAILED2	ED2		
DESIGN3-DETAILED3	ED3		
REVISIONS 1			
REVISIONS 2			
REVISIONS 3			
REVISIONS 4			
FIELD CHANGES			

SIGNATURE

P.E. NUMBER

DATE

MADAWASKA-FRENCHVILLE
U.S. ROUTE 1

CROSS SECTIONS

SHEET NUMBER

389

OF 517

Date:9/2/2026

Username:

Division:

Filename: Xsect_4_252+00-318+00.dgn

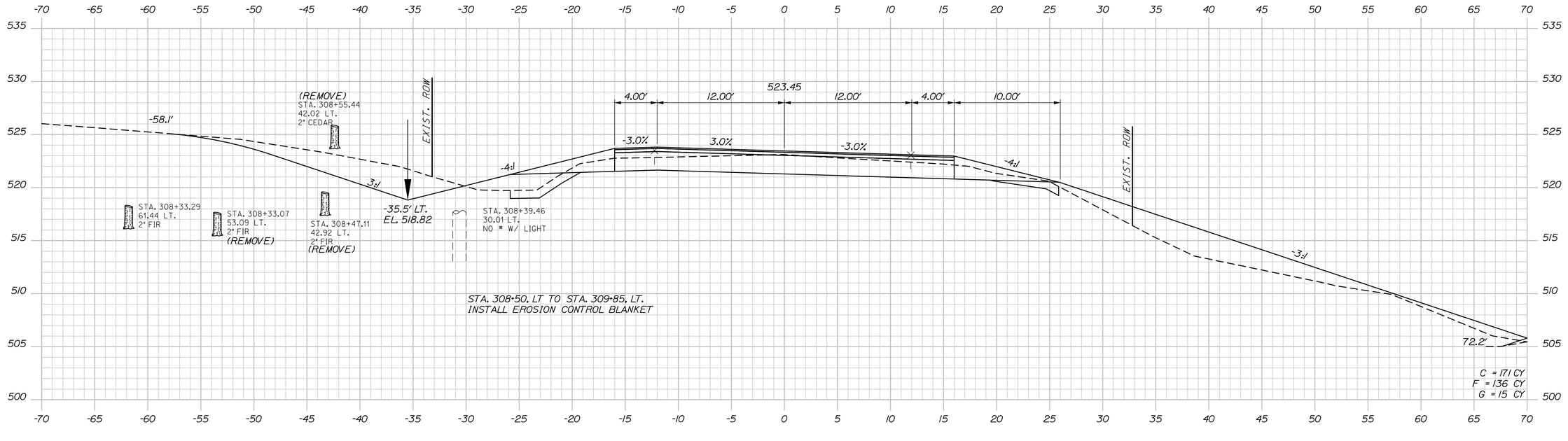

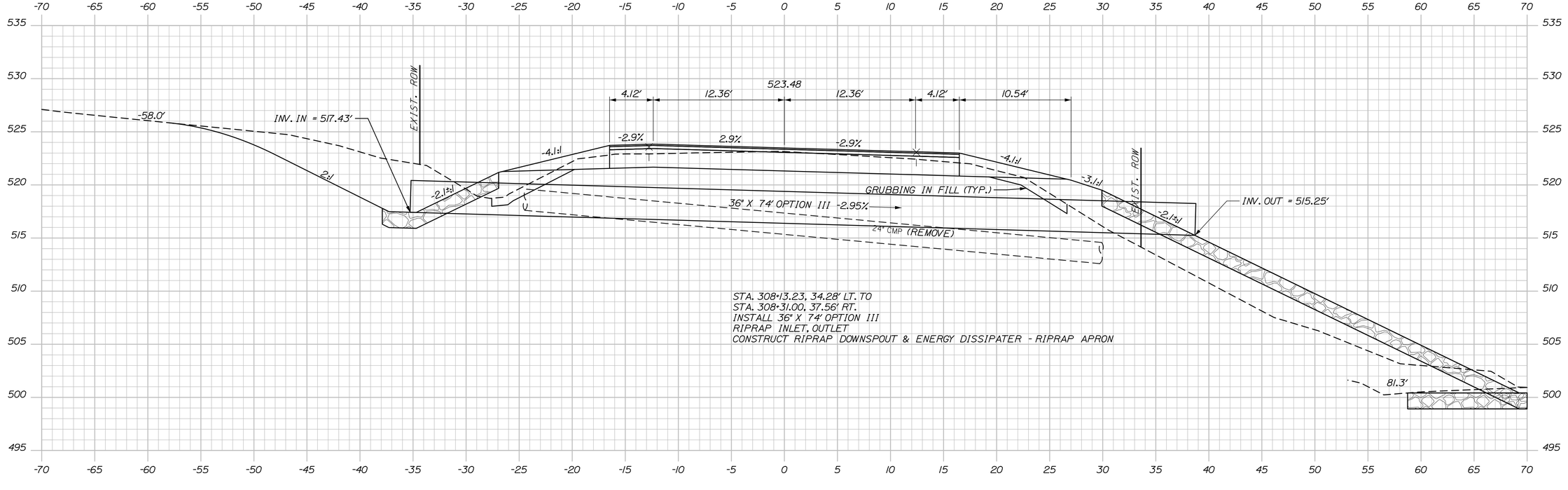

STATE OF MAINE
DEPARTMENT OF TRANSPORTATION

STP-2265(700)

WIN
022657.00

HIGHWAY PLANS

PROJ. MANAGER	R. Soucy		
DESIGN-DETAILED	A. Sweet	K. Purnomo	06\26
CHECKED-REVIEWED	L. Zacchini	R. Hanf	06\26
DESIGN2-DETAILED2			
DESIGN3-DETAILED3			
REVISIONS 1			
REVISIONS 2			
REVISIONS 3			
REVISIONS 4			
FIELD CHANGES			

SIGNATURE

P.E. NUMBER

DATE

MADAWASKA-FRENCHVILLE
U.S. ROUTE 1

CROSS SECTIONS

SHEET NUMBER

390

OF 517

Sta. 308+21.64 to Sta. 308+50.00

Date:9/2/2026

Username:

Division:

Filename: Xsect_4_252+00-318+00.dgn

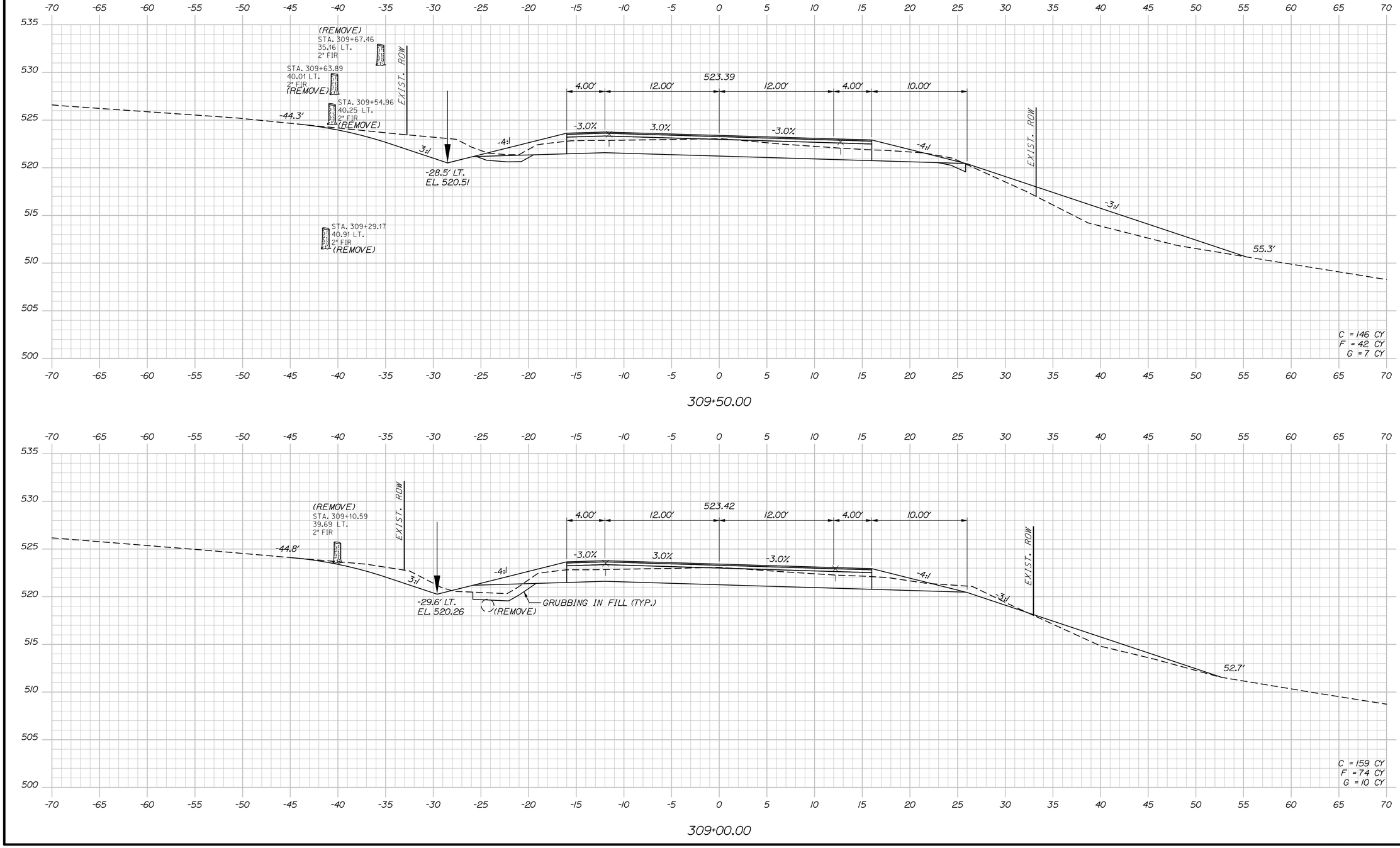

Sta. 309+00.00 to Sta. 309+50.00

STATE OF MAINE
DEPARTMENT OF TRANSPORTATION

STP-2265(700)

WIN
022657.00

HIGHWAY PLANS

		BY	DATE
PROJ. MANAGER	R. Soucy		
DESIGN-DETAILED	A. Sweet	K. Purnomo	06\26
CHECKED-REVIEWED	L. Zacchini	R. Hanf	06\26
DESIGN2-DETAILED2			
DESIGN3-DETAILED3			
REVISIONS 1			
REVISIONS 2			
REVISIONS 3			
REVISIONS 4			
FIELD CHANGES			

SIGNATURE

P.E. NUMBER

DATE

MADAWASKA-FRENCHVILLE
U.S. ROUTE 1

CROSS SECTIONS

SHEET NUMBER

391

OF 517

Date:9/2/2026

Username:

Division:

Filename: Xsect_4_252+00-318+00.dgn

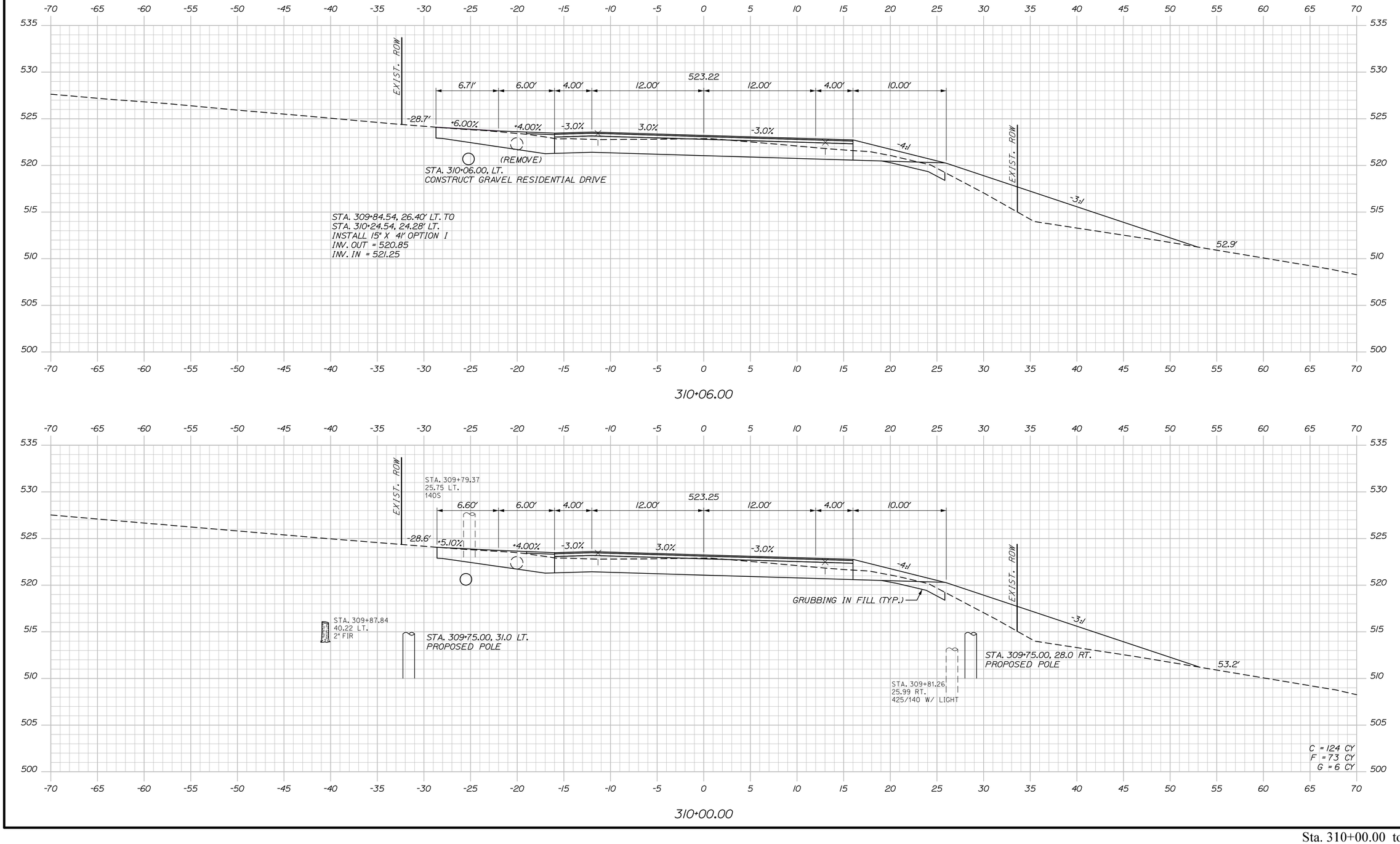

STATE OF MAINE
DEPARTMENT OF TRANSPORTATION

STP-2265(700)

WIN
022657.00

HIGHWAY PLANS

PROJ. MANAGER	R. Soucy		
DESIGN-DETAILED	A. Sweet	K. Purnomo	06\26
CHECKED-REVIEWED	L. Zacchini	R. Hanf	06\26
DESIGN2-DETAILED2			
DESIGN3-DETAILED3			
REVISIONS 1			
REVISIONS 2			
REVISIONS 3			
REVISIONS 4			
FIELD CHANGES			

SIGNATURE

P.E. NUMBER

DATE

MADAWASKA-FRENCHVILLE
U.S. ROUTE 1

CROSS SECTIONS

SHEET NUMBER

392

OF 517

Sta. 310+00.00 to Sta. 310+06.00

Date:9/2/2026

Username:

Division:

Filename: Xsect_4_252+00-318+00.dgn

Date:9/2/2026
Username:
Division:
Filename: Xsect_4_252+00-318+00.dgn

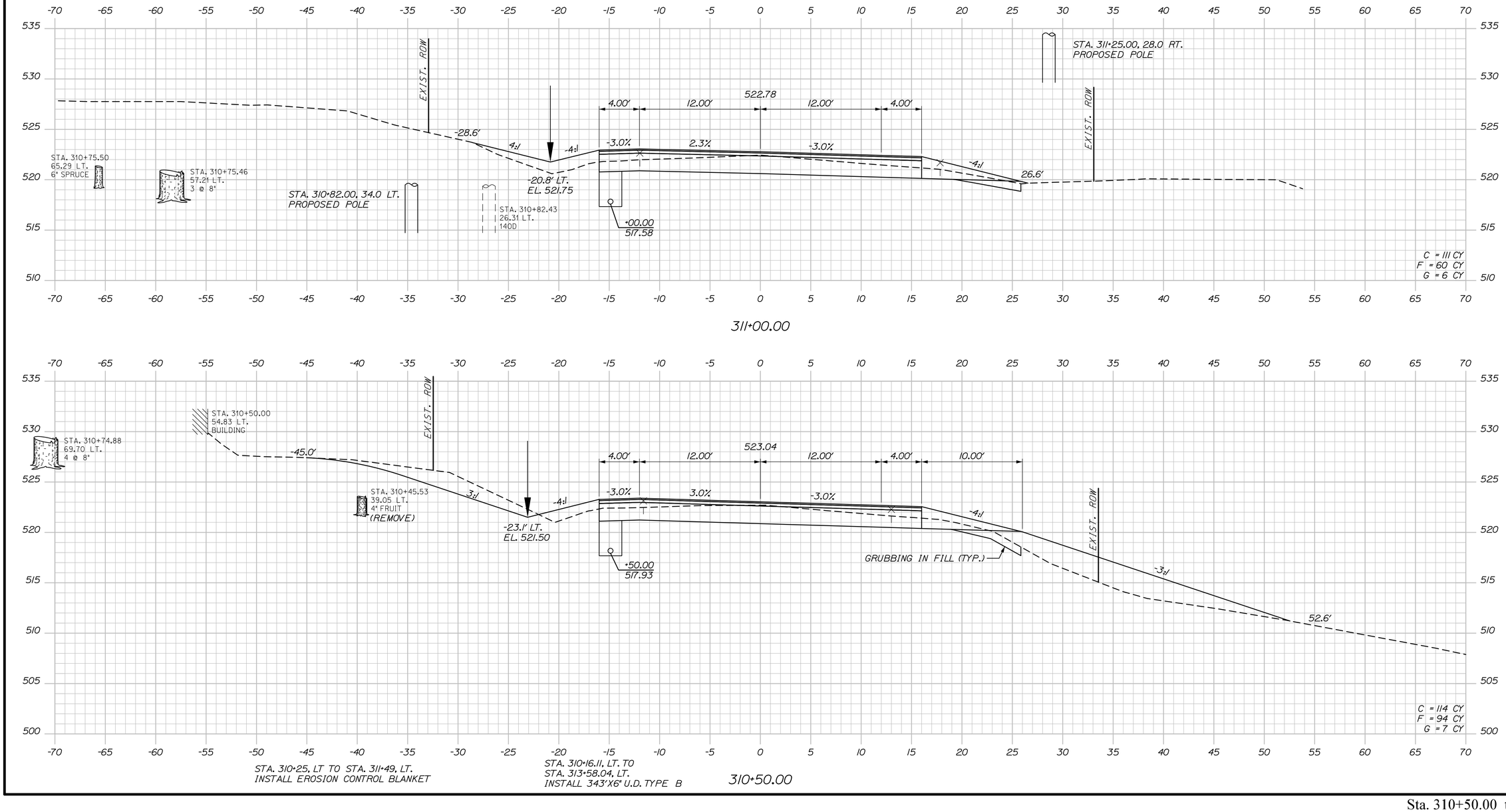

STATE OF MAINE
DEPARTMENT OF TRANSPORTATION

STP-2265(700)

WIN
022657.00

HIGHWAY PLANS

		BY	DATE
PROJ. MANAGER	R. Soucy		
DESIGN-DETAILED	A. Sweet	K. Purnomo	06\26
CHECKED-REVIEWED	L. Zacchini	R. Hanf	06\26
DESIGN2-DETAILED2	ED2		
DESIGN3-DETAILED3	ED3		
REVISIONS 1			
REVISIONS 2			
REVISIONS 3			
REVISIONS 4			
FIELD CHANGES			

SIGNATURE

P.E. NUMBER

DATE

MADAWASKA-FRENCHVILLE
U.S. ROUTE 1

CROSS SECTIONS

SHEET NUMBER

393

OF 517

Sta. 310+50.00 to Sta. 311+00.00

STATE OF MAINE
DEPARTMENT OF TRANSPORTATION

STP-2265(700)

WIN
022657.00

HIGHWAY PLANS

PROJ. MANAGER	R. Soucy		
DESIGN-DETAILED	A. Sweet	K. Purnomo	06\26
CHECKED-REVIEWED	L. Zacchini	R. Hanf	06\26
DESIGN2-DETAILED2			
DESIGN3-DETAILED3			
REVISIONS 1			
REVISIONS 2			
REVISIONS 3			
REVISIONS 4			
FIELD CHANGES			

SIGNATURE

P.E. NUMBER

DATE

MADAWASKA-FRENCHVILLE
U.S. ROUTE 1

CROSS SECTIONS

SHEET NUMBER

394

OF 517

Sta. 311+37.00 to Sta. 311+67.00

Date:9/2/2026

Username:

Division:

Filename: Xsect_4_252+00-318+00.dgn

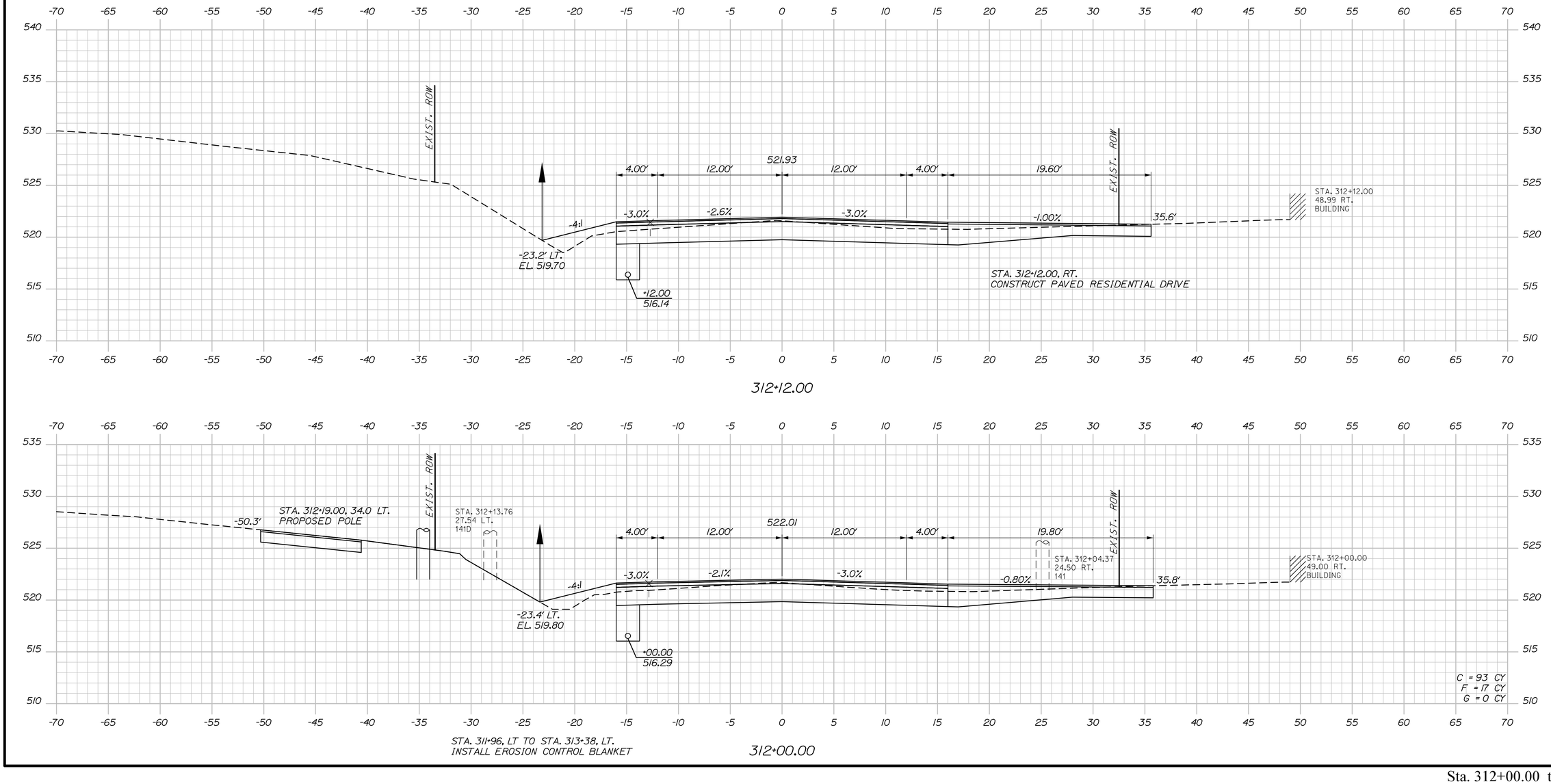

STATE OF MAINE
DEPARTMENT OF TRANSPORTATION

STP-2265(700)

WIN
022657.00

HIGHWAY PLANS

		BY	DATE
PROJ. MANAGER	R. Soucy		
DESIGN-DETAILED	A. Sweet	K. Purnomo	06\26
CHECKED-REVIEWED	L. Zacchini	R. Hanf	06\26
DESIGN2-DETAILED2			
DESIGN3-DETAILED3			
REVISIONS 1			
REVISIONS 2			
REVISIONS 3			
REVISIONS 4			
FIELD CHANGES			

SIGNATURE

P.E. NUMBER

DATE

MADAWASKA-FRENCHVILLE
U.S. ROUTE 1

CROSS SECTIONS

SHEET NUMBER

395

OF 517

Sta. 312+00.00 to Sta. 312+12.00

Username:

Division:

Date:9/2/2026

Filename: Xsect_4_252+00-318+00.dgn

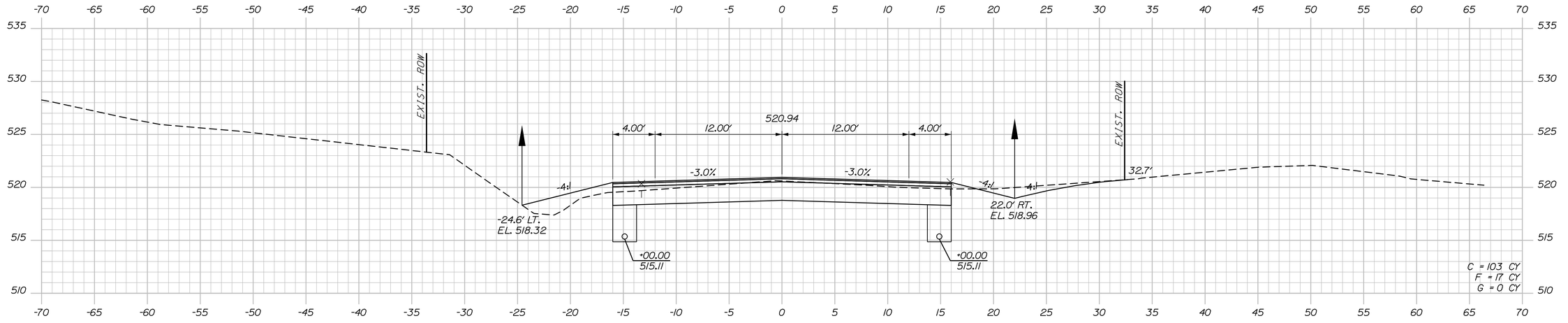

313+00.00

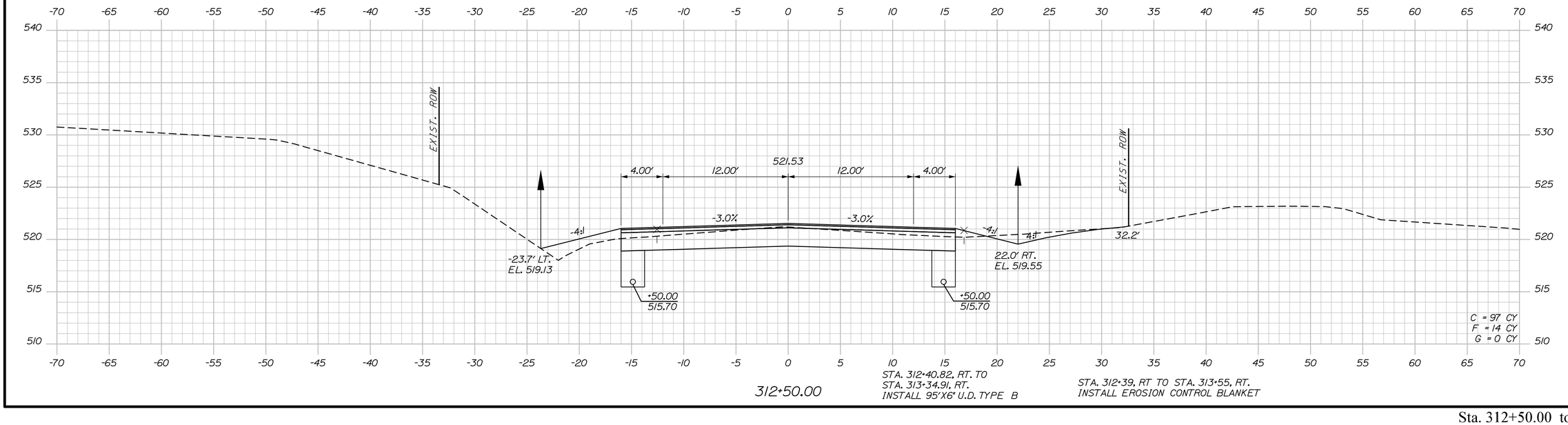

312+50.00

STA. 312+40.82, RT. TO
STA. 313+34.91, RT.
INSTALL 95'X6' U.D. TYPE B

STA. 312+39, RT TO STA. 313+55, RT.
INSTALL EROSION CONTROL BLANKET

Sta. 312+50.00 to Sta. 313+00.00

STATE OF MAINE
DEPARTMENT OF TRANSPORTATION

STP-2265(700)

WIN
022657.00

HIGHWAY PLANS

PROJ. MANAGER	R. Soucy		
DESIGN-DETAILED	A. Sweet	K. Purnomo	06\26
CHECKED-REVIEWED	L. Zacchini	R. Hanf	06\26
DESIGN2-DETAILED2			
DESIGN3-DETAILED3			
REVISIONS 1			
REVISIONS 2			
REVISIONS 3			
REVISIONS 4			
FIELD CHANGES			

SIGNATURE

P.E. NUMBER

DATE

MADAWASKA-FRENCHVILLE
U.S. ROUTE 1

CROSS SECTIONS

SHEET NUMBER

396

OF 517

Date:9/2/2026

Username:

Division:

Filename: Xsect_4_252+00-318+00.dgn

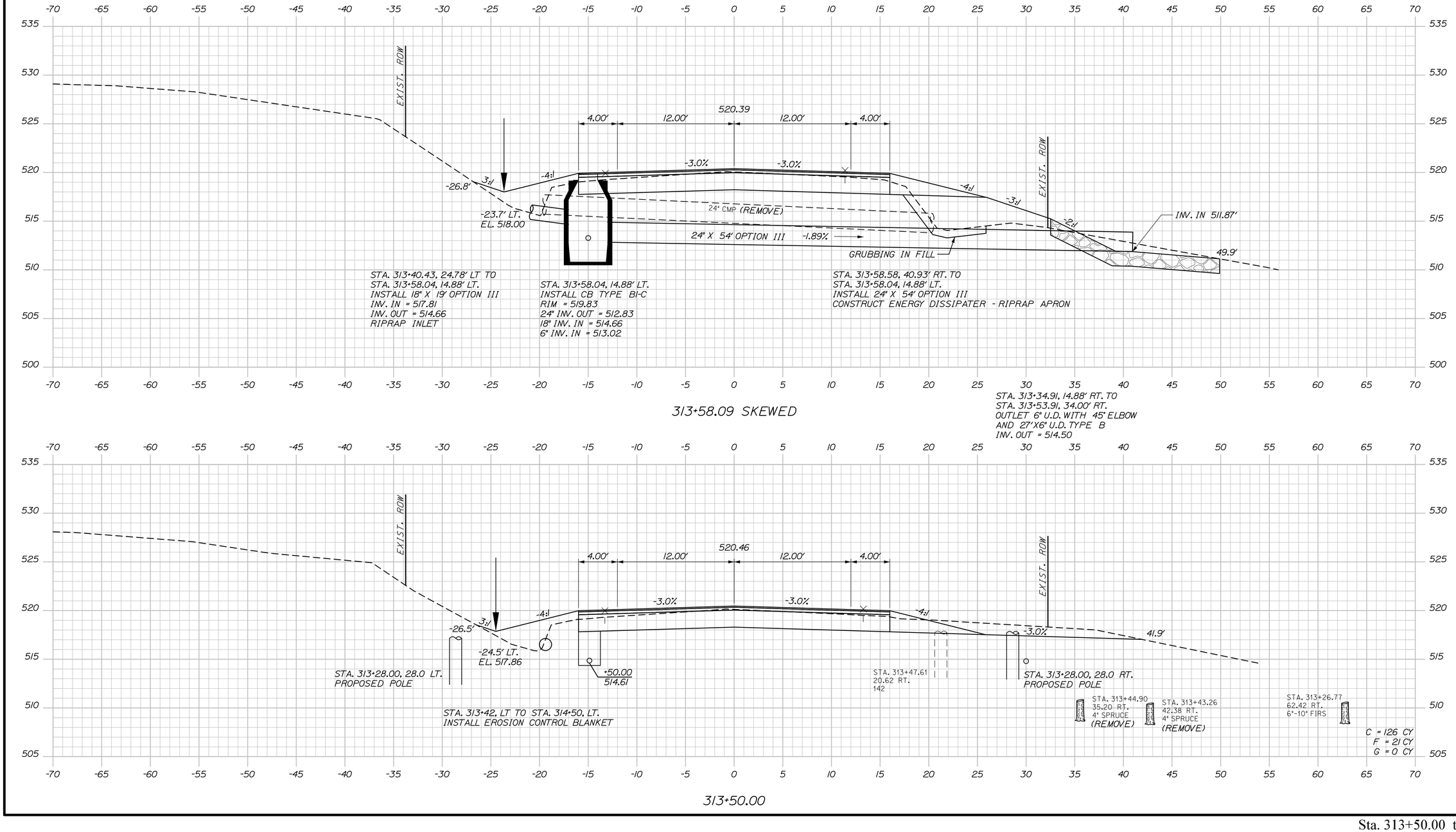

STATE OF MAINE
DEPARTMENT OF TRANSPORTATION

STP-2265(700)

WIN
022657.00

HIGHWAY PLANS

PROJ. MANAGER	R. Soucy		
DESIGN-DETAILED	A. Sweet	K. Purnomo	06\26
CHECKED-REVIEWED	L. Zacchini	R. Hanf	06\26
DESIGN2-DETAILED2	ED2		
DESIGN3-DETAILED3	ED3		
REVISIONS 1			
REVISIONS 2			
REVISIONS 3			
REVISIONS 4			
FIELD CHANGES			

SIGNATURE

P.E. NUMBER

DATE

MADAWASKA-FRENCHVILLE
U.S. ROUTE 1

CROSS SECTIONS

SHEET NUMBER

397

OF 517

Sta. 313+50.00 to Sta. 313+58.09

Filename: Xsect_4_252+00-318+00.dgn Division: Username: Date:9/2/2026

Username:

Division:

Date:9/2/2026

Filename: Xsect_4_252+00-318+00.dgn

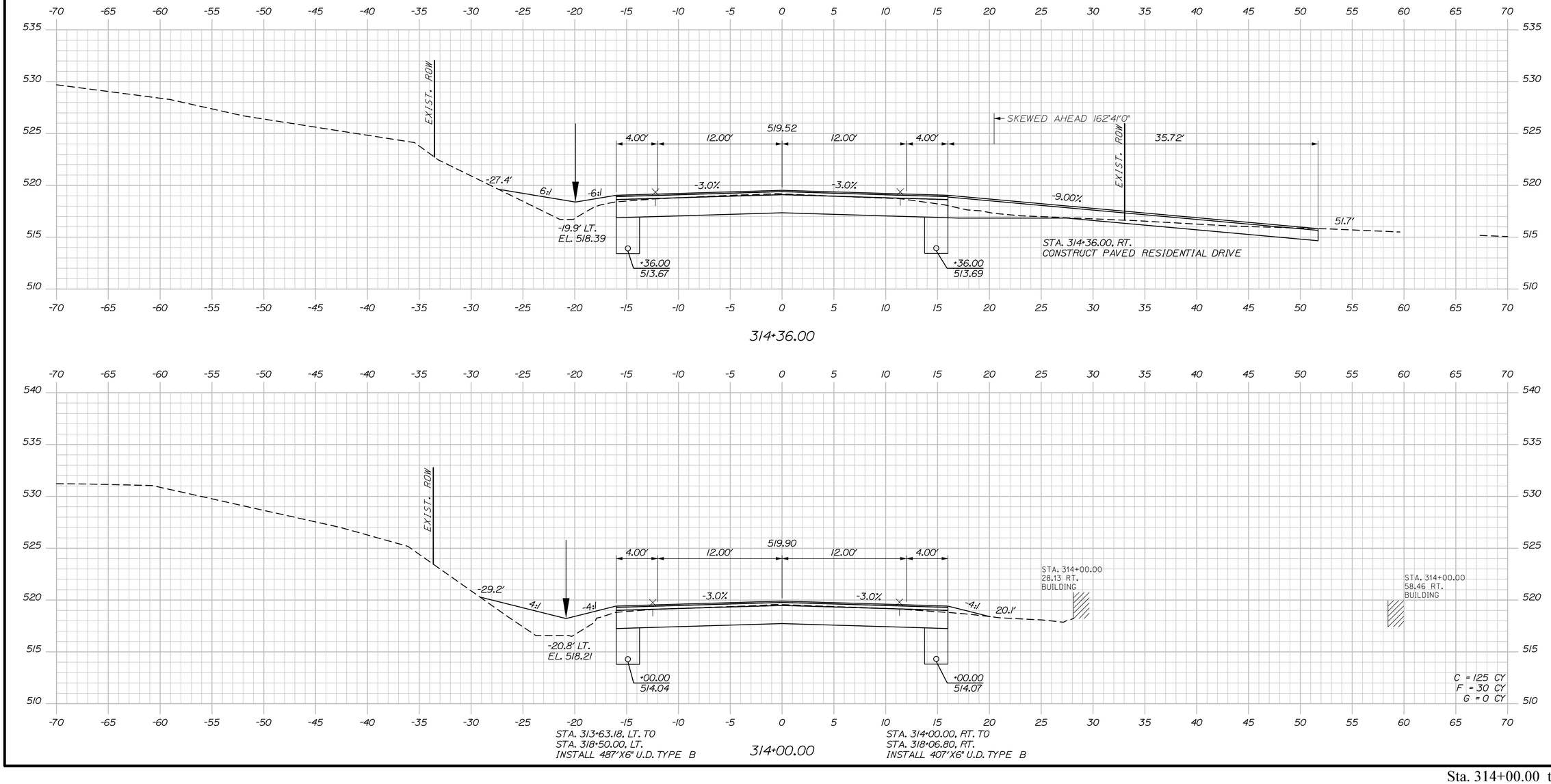

STATE OF MAINE
DEPARTMENT OF TRANSPORTATION

STP-2265(700)

WIN
022657.00

HIGHWAY PLANS

PROJ. MANAGER	R. Soucy		
DESIGN-DETAILED	A. Sweet	K. Purnomo	06\26
CHECKED-REVIEWED	L. Zacchini	R. Hanf	06\26
DESIGN2-DETAILED2			
DESIGN3-DETAILED3			
REVISIONS 1			
REVISIONS 2			
REVISIONS 3			
REVISIONS 4			
FIELD CHANGES			

SIGNATURE

P.E. NUMBER

DATE

MADAWASKA-FRENCHVILLE
U.S. ROUTE 1

CROSS SECTIONS

SHEET NUMBER

398

OF 517

Sta. 314+00.00 to Sta. 314+36.00

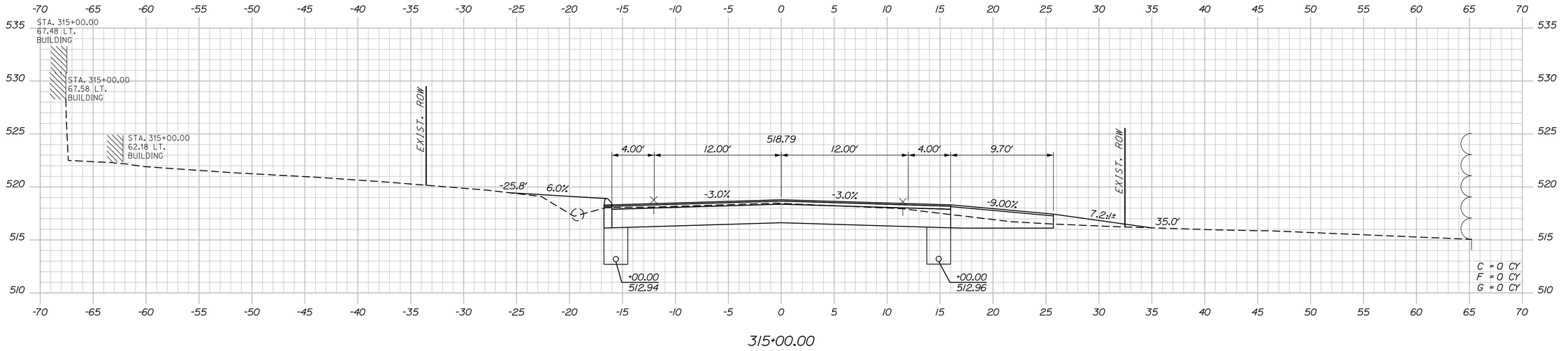

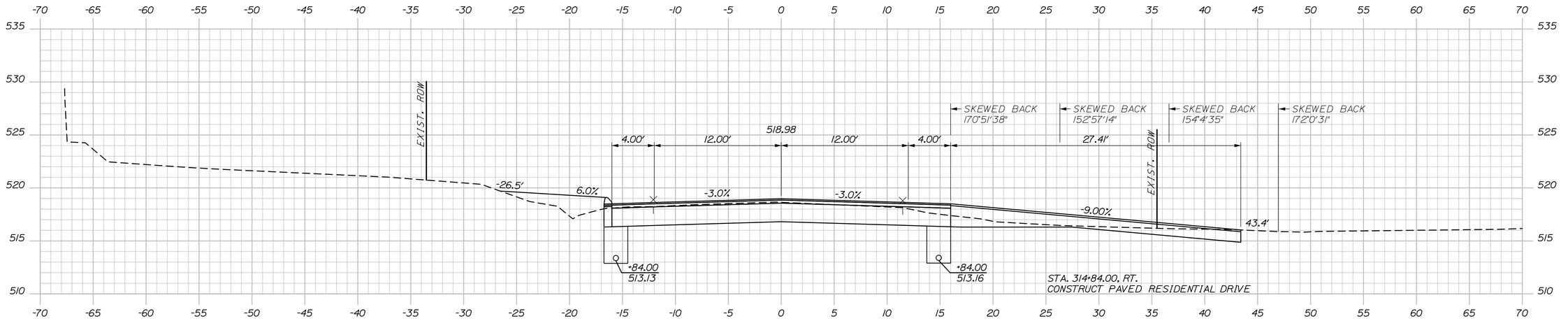

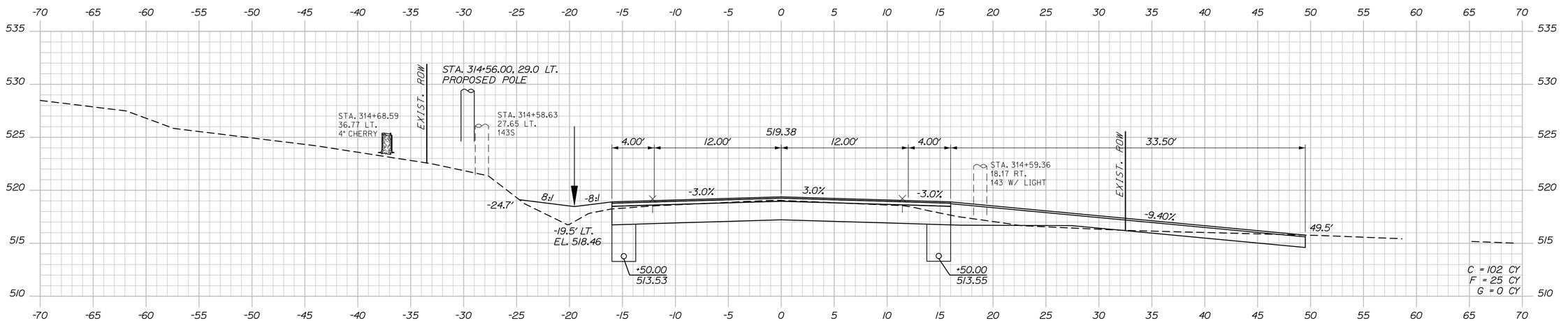

STATE OF MAINE
DEPARTMENT OF TRANSPORTATION

STP-2265(700)

WIN
022657.00

HIGHWAY PLANS

PROJ. MANAGER	R. Soucy		
DESIGN-DETAILED	A. Sweet	K. Purnomo	06\26
CHECKED-REVIEWED	L. Zacchini	R. Hanf	06\26
DESIGN2-DETAILED2			
DESIGN3-DETAILED3			
REVISIONS 1			
REVISIONS 2			
REVISIONS 3			
REVISIONS 4			
FIELD CHANGES			

SIGNATURE

P.E. NUMBER

DATE

MADAWASKA-FRENCHVILLE
U.S. ROUTE 1

CROSS SECTIONS

SHEET NUMBER

399

OF 517

Sta. 314+50.00 to Sta. 315+00.00

Filename: Xsect_4_252+00-318+00.dgn Division: Username: Date:9/2/2026

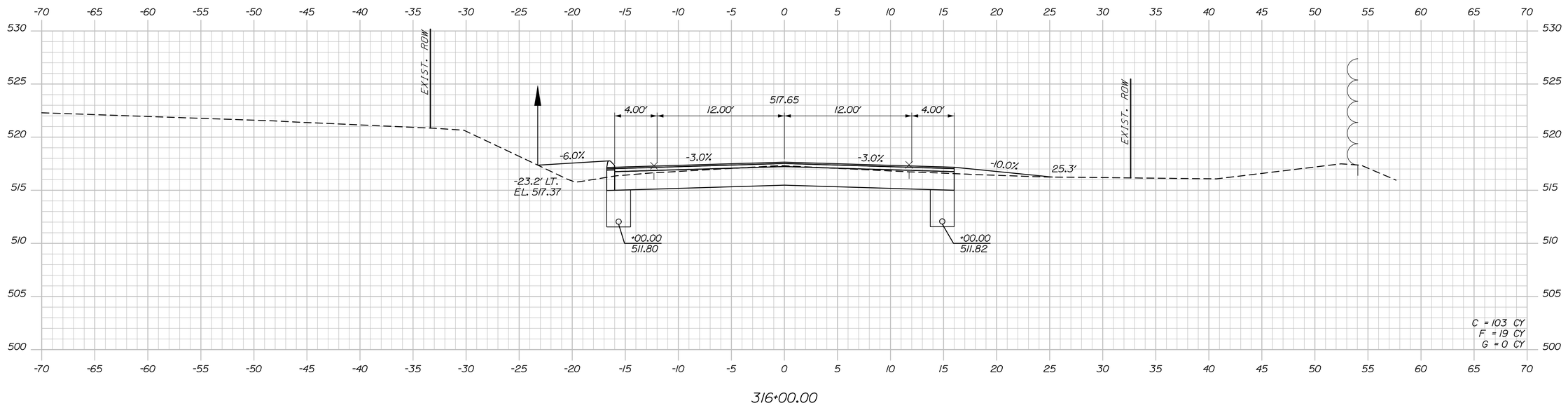

316+00.00

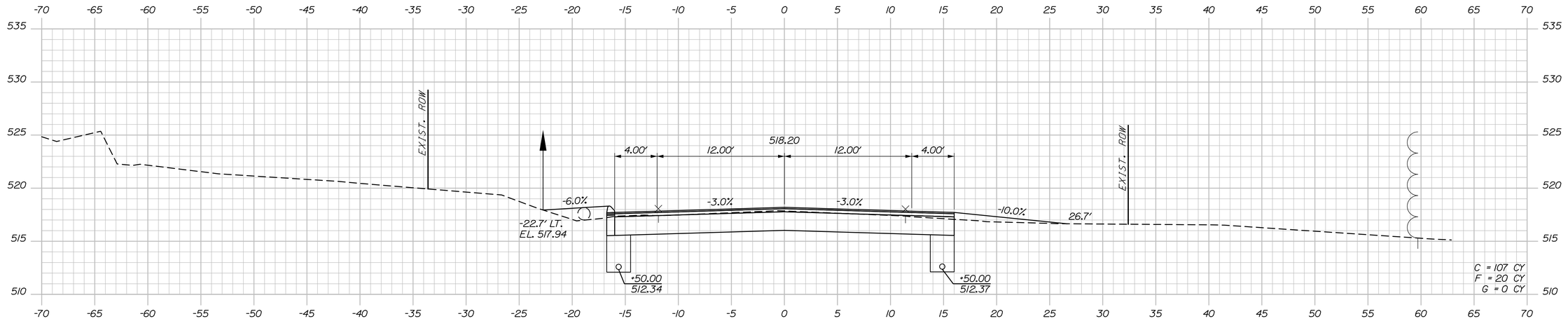

315+50.00

STA. 315+50, LT TO STA. 316+50, LT.
INSTALL EROSION CONTROL BLANKET

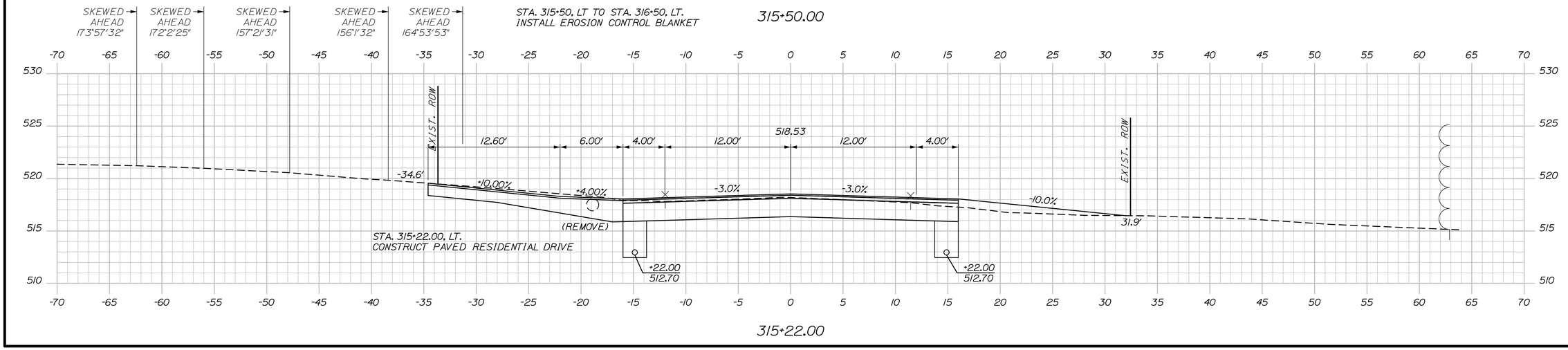

315+22.00

Sta. 315+22.00 to Sta. 316+00.00

STATE OF MAINE
DEPARTMENT OF TRANSPORTATION

STP-2265(700)

WIN
022657.00

HIGHWAY PLANS

SIGNATURE

P.E. NUMBER

DATE

	BY	DATE
PROJ. MANAGER	R. Soucy	
DESIGN-DETAILED	A. Sweet	06\26
CHECKED-REVIEWED	L. Zacchini	06\26
DESIGN2-DETAILED2	R. Hanf	
DESIGN3-DETAILED3		
REVISIONS 1		
REVISIONS 2		
REVISIONS 3		
REVISIONS 4		
FIELD CHANGES		

MADAWASKA-FRENCHVILLE
U.S. ROUTE 1

CROSS SECTIONS

SHEET NUMBER

400

OF 517

Date:9/2/2026

Username:

Division:

Filename: Xsect_4_252+00-318+00.dgn

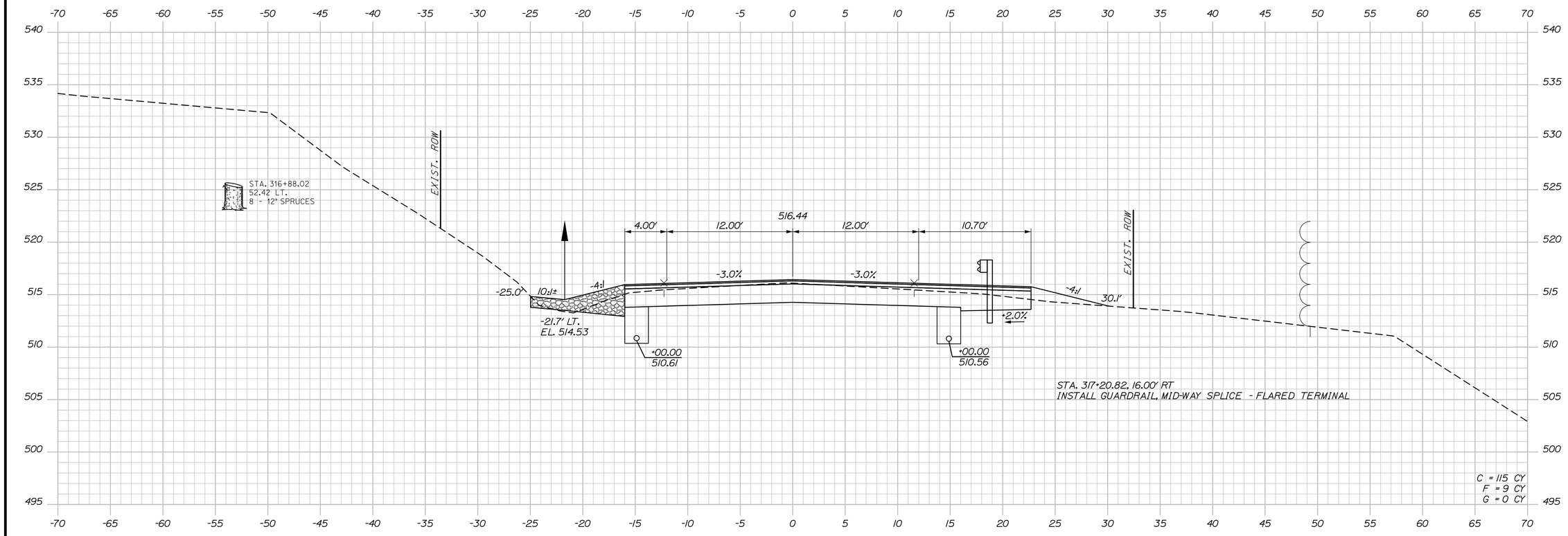

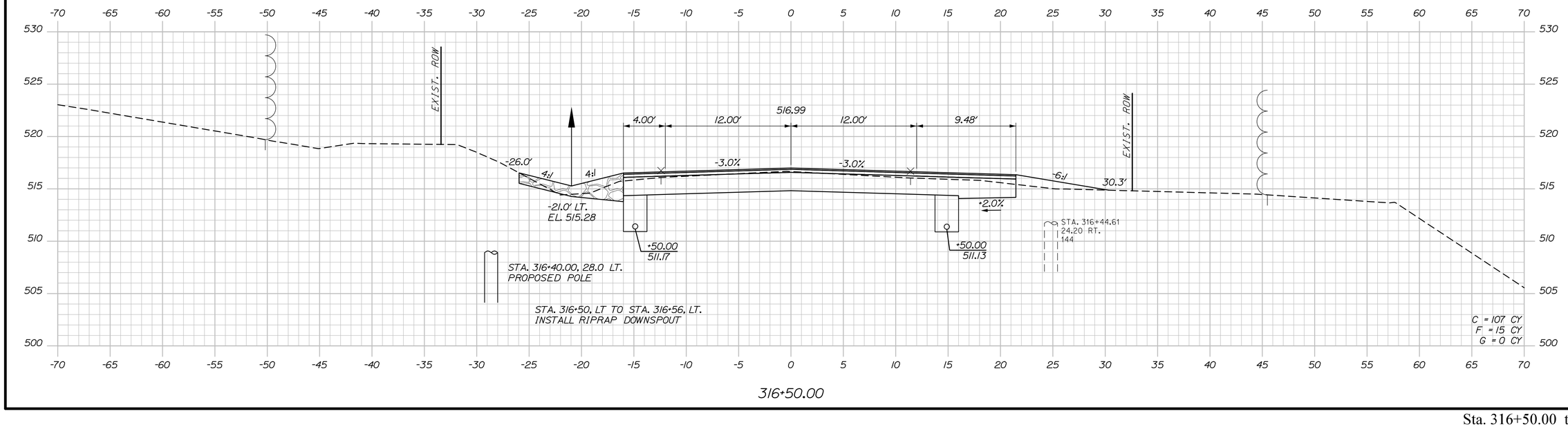

STATE OF MAINE
DEPARTMENT OF TRANSPORTATION

STP-2265(700)

WIN
022657.00

HIGHWAY PLANS

		BY	DATE
PROJ. MANAGER	R. Soucy		
DESIGN-DETAILED	A. Sweet	K. Purnomo	06\26
CHECKED-REVIEWED	L. Zacchini	R. Hanf	06\26
DESIGN2-DETAILED2			
DESIGN3-DETAILED3			
REVISIONS 1			
REVISIONS 2			
REVISIONS 3			
REVISIONS 4			
FIELD CHANGES			

SIGNATURE

P.E. NUMBER

DATE

MADAWASKA-FRENCHVILLE
U.S. ROUTE 1

CROSS SECTIONS

SHEET NUMBER

401

OF 517

Date:9/2/2026

Username:

Division:

Filename: Xsect_4_252+00-318+00.dgn

Sta. 316+50.00 to Sta. 317+00.00

Filename: Xsect_4_252+00-318+00.dgn Division: Username: Date:9/2/2026

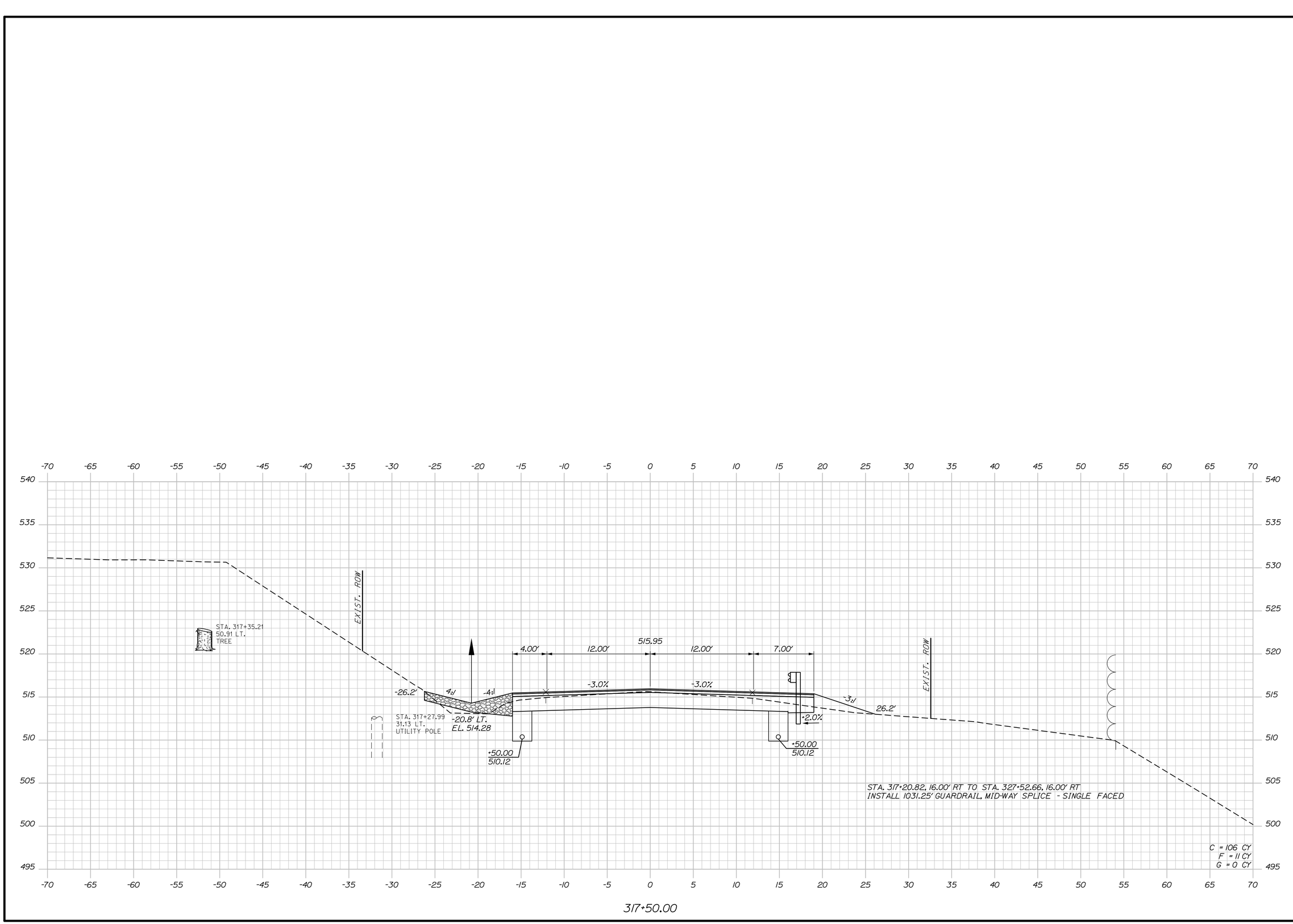

PROJ. MANAGER	R. Savoy	BY	DATE
DESIGN-DETAILED	A. Sweet	K. Purnomo	06\26
CHECKED-REVIEWED	L. Zacchini	R. Hanf	06\26
DESIGN2-DETAILED2			
DESIGN3-DETAILED3			
REVISIONS 1			
REVISIONS 2			
REVISIONS 3			
REVISIONS 4			
FIELD CHANGES			

STATE OF MAINE
DEPARTMENT OF TRANSPORTATION

STP-2265(700)

WIN
022657.00

HIGHWAY PLANS

SIGNATURE

P.E. NUMBER

DATE

MADAWASKA-FRENCHVILLE
U.S. ROUTE 1

CROSS SECTIONS

SHEET NUMBER

402

OF 517

Sta. 317+50.00 to Sta. 317+50.00

Username:

Date:9/2/2026

Division:

Filename: Xsect_4_252+00-318+00.dgn

STA. 318+06.80, 14.88' RT. TO
STA. 318+25.00, 33.20' RT.
OUTLET 6" U.D. WITH 45° ELBOW
AND 26'X6" U.D. TYPE B
INV. OUT = 509.00
CONSTRUCT 3'X3' RIPRAP PAD

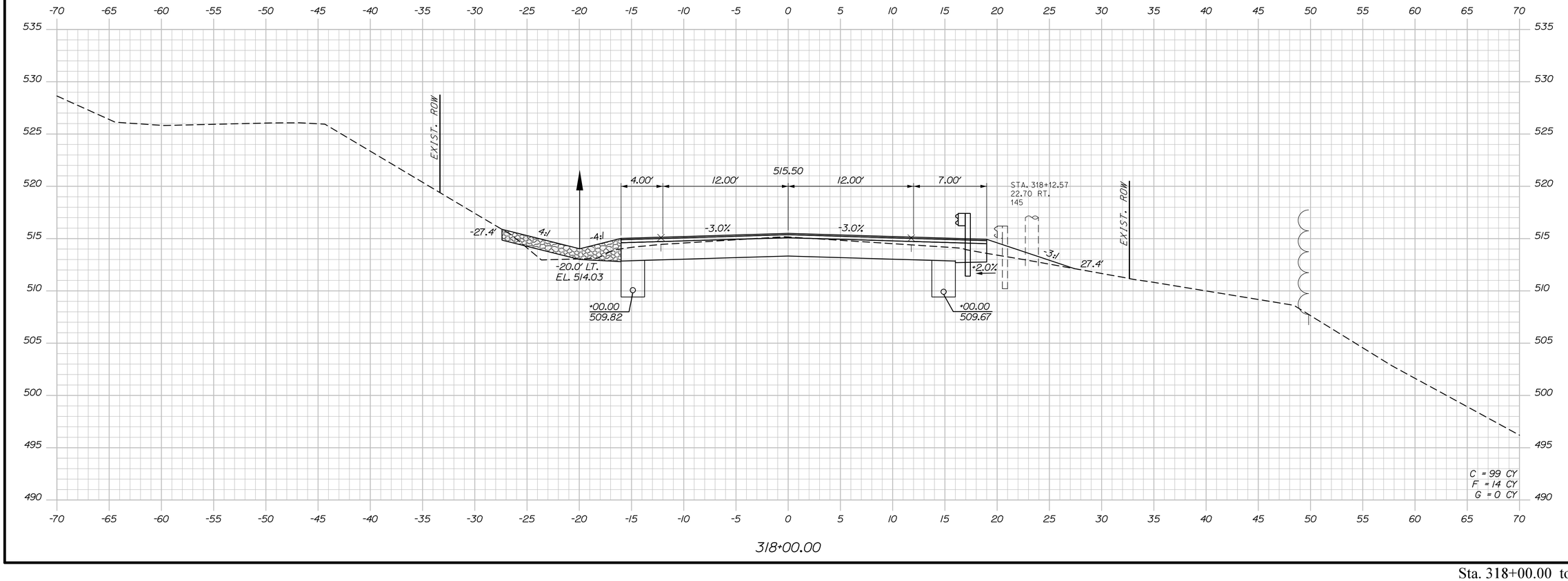

PROJ. MANAGER	R. Soucy	BY	DATE
DESIGN-DETAILED	A. Sweet	K. Purnomo	06\26
CHECKED-REVIEWED	L. Zacchini	R. Hanf	06\26
DESIGN2-DETAILED2			
DESIGN3-DETAILED3			
REVISIONS 1			
REVISIONS 2			
REVISIONS 3			
REVISIONS 4			
FIELD CHANGES			

SIGNATURE

P.E. NUMBER

DATE

STATE OF MAINE
DEPARTMENT OF TRANSPORTATION

STP-2265(700)

WIN
022657.00

HIGHWAY PLANS

MADAWASKA-FRENCHVILLE
U.S. ROUTE 1

CROSS SECTIONS

SHEET NUMBER

403

OF 517

Sta. 318+00.00 to Sta. 318+00.00

Filename: Xsect_5_318+50-365+41.dgn Division: Username: Date:9/2/2026

STA. 318+50.00, LT. TO
STA. 319+95.73, LT.
INSTALL 143'X18" U.D. TYPE C

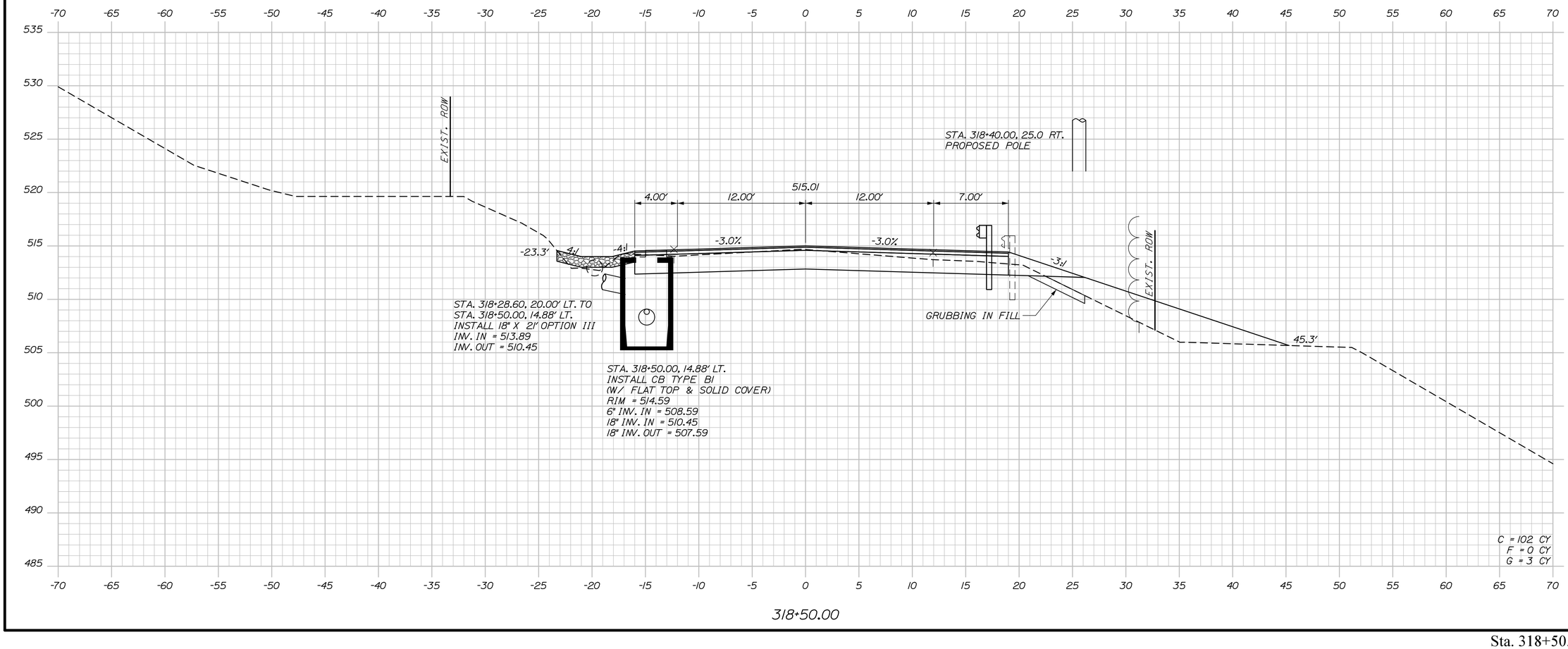

PROJ. MANAGER	R. Soucy		
DESIGN-DETAILED	A. Sweet	K. Purnomo	06\26
CHECKED-REVIEWED	L. Zacchini	R. Hanf	06\26
DESIGN2-DETAILED2	ED2		
DESIGN3-DETAILED3	ED3		
REVISIONS 1			
REVISIONS 2			
REVISIONS 3			
REVISIONS 4			
FIELD CHANGES			

STATE OF MAINE
DEPARTMENT OF TRANSPORTATION

STP-2265(700)

WIN
022657.00

HIGHWAY PLANS

SIGNATURE

P.E. NUMBER

DATE

MADAWASKA-FRENCHVILLE
U.S. ROUTE 1

CROSS SECTIONS

SHEET NUMBER

404

OF 517

Sta. 318+50.00 to Sta. 318+50.00

Filename: Xsect_5_318+50-365+41.dgn Division: Username: Date:9/2/2026

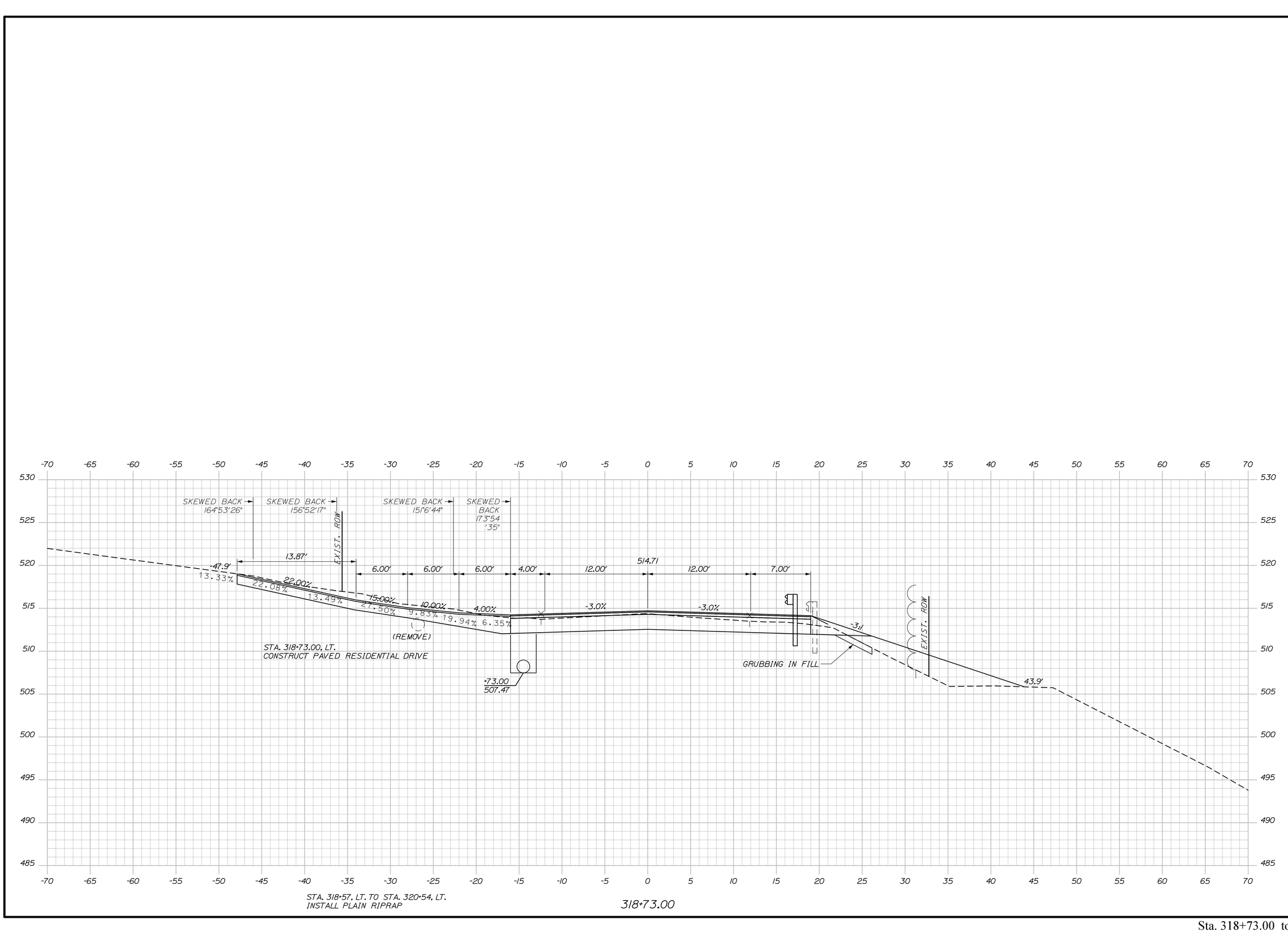

PROJ. MANAGER	R. Savoy
DESIGN-DETAILED	A. Sweet
CHECKED-REVIEWED	L. Zacchini
DESIGN2-DETAILED2	
DESIGN3-DETAILED3	
REVISIONS 1	
REVISIONS 2	
REVISIONS 3	
REVISIONS 4	
FIELD CHANGES	

BY	DATE
K. Purnomo	06\26
R. Hanf	06\26

SIGNATURE

P.E. NUMBER

DATE

STATE OF MAINE
DEPARTMENT OF TRANSPORTATION

STP-2265(700)

WIN
022657.00
HIGHWAY PLANS

MADAWASKA-FRENCHVILLE
U.S. ROUTE 1

CROSS SECTIONS

SHEET NUMBER

405

OF 517

Sta. 318+73.00 to Sta. 318+73.00

Filename: Xsect_5_318+50-365+41.dgn Division: Username: Date:9/2/2026

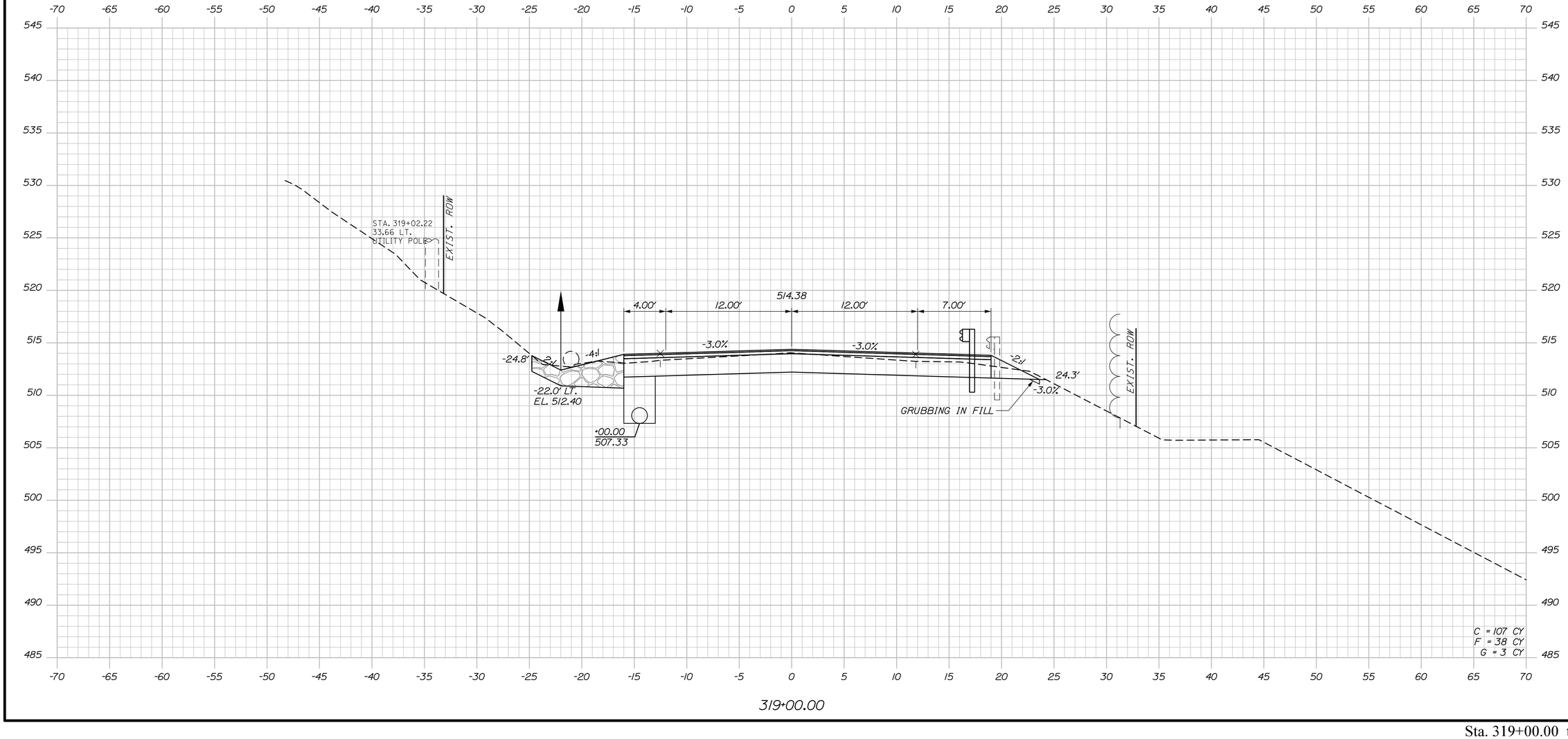

PROJ. MANAGER		BY	DATE
DESIGN-DETAILED	A. Sweet	K. Purnomo	06\26
CHECKED-REVIEWED	L. Zacchini	R. Hanf	06\26
DESIGN2-DETAILED2			
DESIGN3-DETAILED3			
REVISIONS 1			
REVISIONS 2			
REVISIONS 3			
REVISIONS 4			
FIELD CHANGES			

R. Soucy

SIGNATURE

P.E. NUMBER

DATE

STATE OF MAINE
DEPARTMENT OF TRANSPORTATION

STP-2265(700)

WIN
022657.00

HIGHWAY PLANS

MADAWASKA-FRENCHVILLE
U.S. ROUTE 1

CROSS SECTIONS

SHEET NUMBER

406

OF 517

Sta. 319+00.00 to Sta. 319+00.00

Filename: Xsect_5_318+50-365+41.dgn Division: Username: Date:9/2/2026

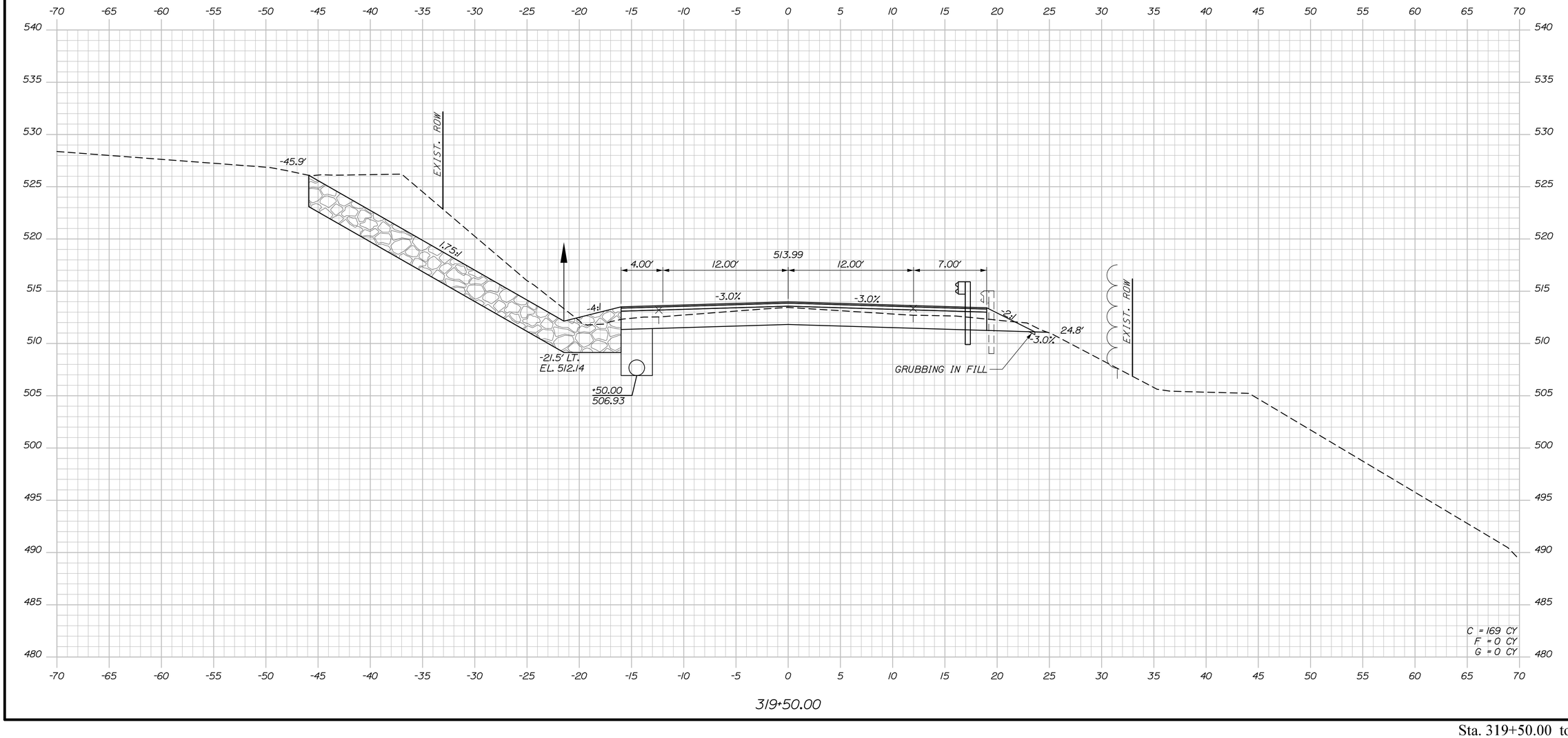

Sta. 319+50.00 to Sta. 319+50.00

STATE OF MAINE
DEPARTMENT OF TRANSPORTATION

STP-2265(700)

WIN
022657.00

HIGHWAY PLANS

PROJ. MANAGER	R. Soucy		
DESIGN-DETAILED	A. Sweet	K. Purnomo	06\26
CHECKED-REVIEWED	L. Zacchini	R. Hanf	06\26
DESIGN2-DETAILED2			
DESIGN3-DETAILED3			
REVISIONS 1			
REVISIONS 2			
REVISIONS 3			
REVISIONS 4			
FIELD CHANGES			

SIGNATURE

P.E. NUMBER

DATE

MADAWASKA-FRENCHVILLE
U.S. ROUTE 1

CROSS SECTIONS

SHEET NUMBER

407

OF 517

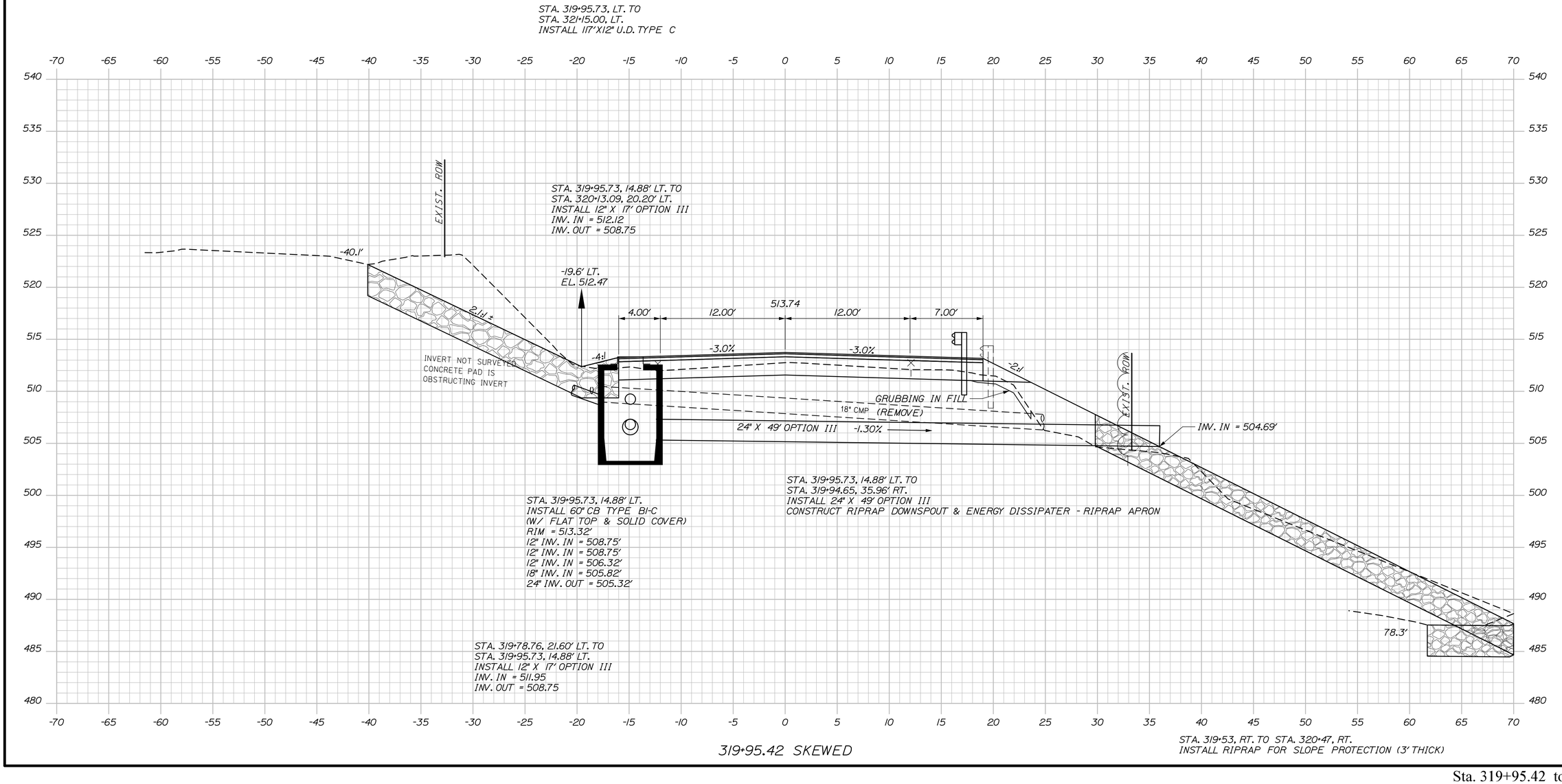

STATE OF MAINE
DEPARTMENT OF TRANSPORTATION

STP-2265(700)

WIN
022657.00

HIGHWAY PLANS

PROJ. MANAGER	R. Soucy		
DESIGN-DETAILED	A. Sweet	K. Purnomo	06\26
CHECKED-REVIEWED	L. Zacchini	R. Hanf	06\26
DESIGN2-DETAILED2			
DESIGN3-DETAILED3			
REVISIONS 1			
REVISIONS 2			
REVISIONS 3			
REVISIONS 4			
FIELD CHANGES			

SIGNATURE

P.E. NUMBER

DATE

MADAWASKA-FRENCHVILLE
U.S. ROUTE 1

CROSS SECTIONS

SHEET NUMBER

408

OF 517

Sta. 319+95.42 to Sta. 319+95.42

Filename: Xsect_5_318+50-365+41.dgn Division: Username: Date:9/2/2026

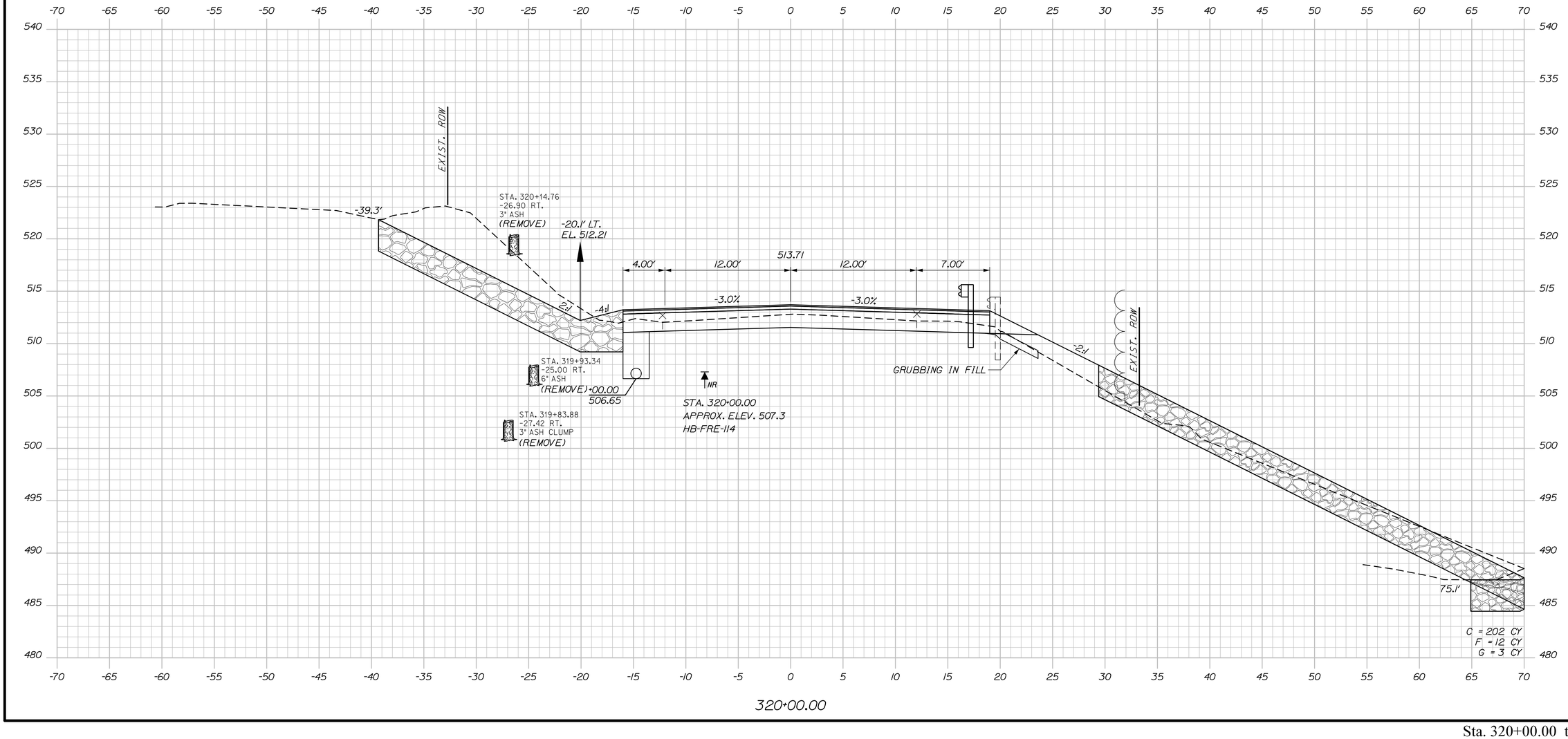

Sta. 320+00.00 to Sta. 320+00.00

Username:

Division:

Date:9/2/2026

Filename: Xsect_5_318+50-365+41.dgn

STATE OF MAINE
DEPARTMENT OF TRANSPORTATION

STP-2265(700)

WIN
022657.00

HIGHWAY PLANS

PROJ. MANAGER	R. Searcy	BY	DATE
DESIGN-DETAILED	A. Sweet	K. Purnomo	06\26
CHECKED-REVIEWED	L. Zacchini	R. Hanf	06\26
DESIGN2-DETAILED2			
DESIGN3-DETAILED3			
REVISIONS 1			
REVISIONS 2			
REVISIONS 3			
REVISIONS 4			
FIELD CHANGES			

SIGNATURE

P.E. NUMBER

DATE

MADAWASKA-FRENCHVILLE
U.S. ROUTE 1

CROSS SECTIONS

SHEET NUMBER

409

OF 517

Filename: Xsect_5_318+50-365+41.dgn Division: Username: Date:9/2/2026

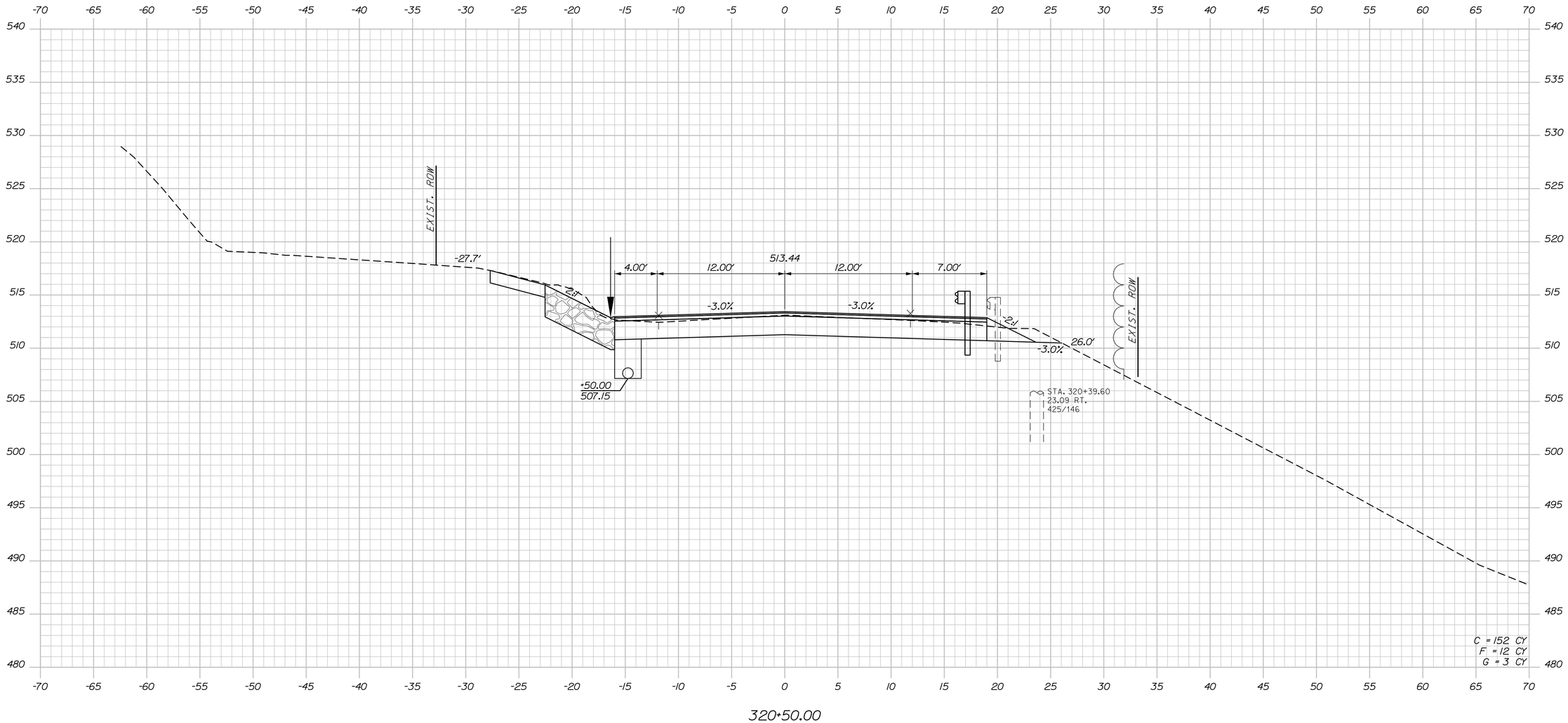

Sta. 320+50.00 to Sta. 320+50.00

STATE OF MAINE
DEPARTMENT OF TRANSPORTATION

STP-2265(700)

WIN
022657.00

HIGHWAY PLANS

		BY	DATE
PROJ. MANAGER	R. Soucy		
DESIGN-DETAILED	A. Sweet	K. Purnomo	06\26
CHECKED-REVIEWED	L. Zacchini	R. Hanf	06\26
DESIGN2-DETAILED2			
DESIGN3-DETAILED3			
REVISIONS 1			
REVISIONS 2			
REVISIONS 3			
REVISIONS 4			
FIELD CHANGES			

SIGNATURE

P.E. NUMBER

DATE

MADAWASKA-FRENCHVILLE
U.S. ROUTE 1

CROSS SECTIONS

SHEET NUMBER

410

OF 517

Filename: Xsect_5_318+50-365+41.dgn Division: Username: Date:9/2/2026

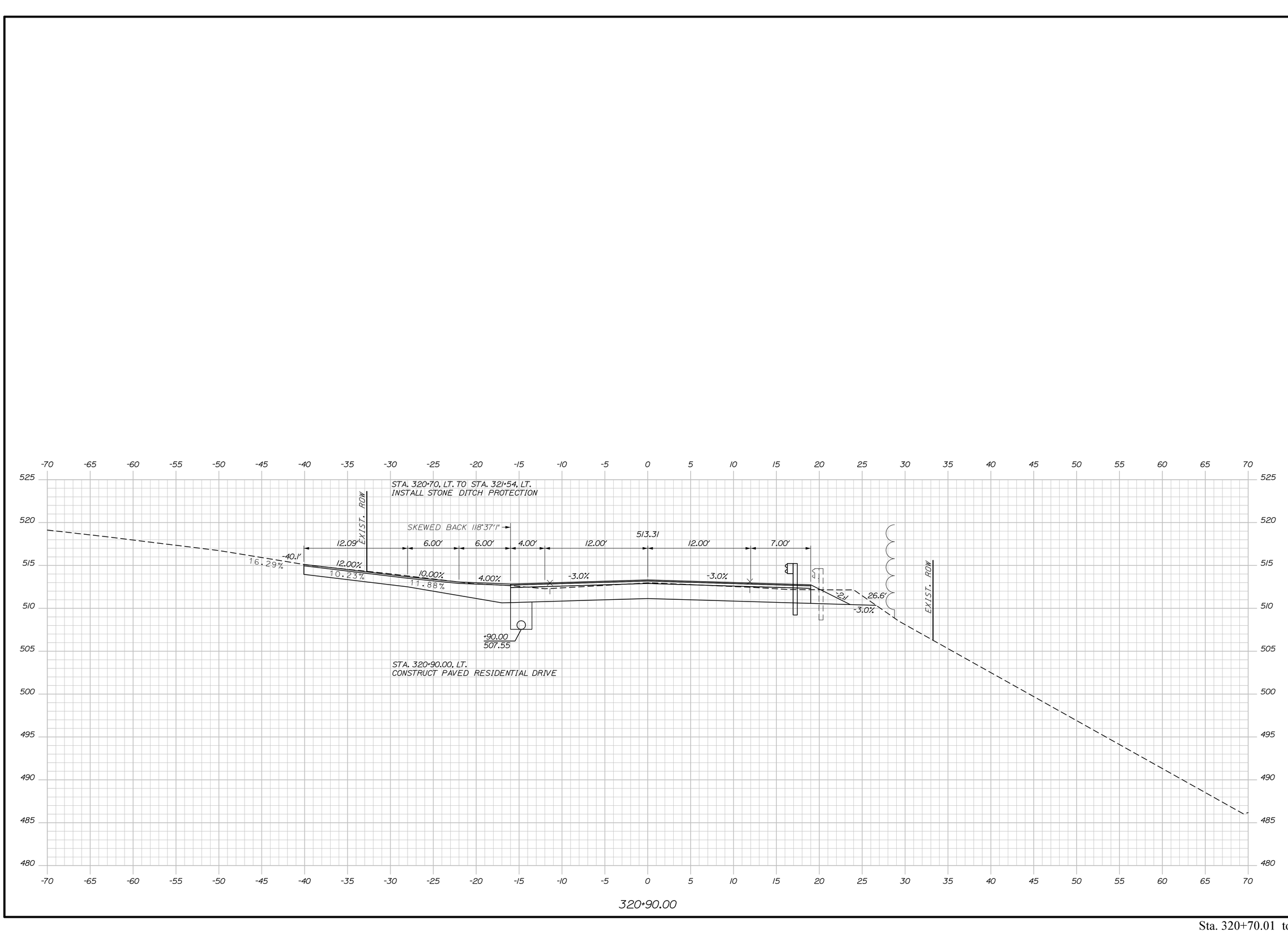

PROJ. MANAGER	R. Savoy	BY	DATE
DESIGN-DETAILED	A. Sweet	K. Purnomo	06\26
CHECKED-REVIEWED	L. Zacchini	R. Hanf	06\26
DESIGN2-DETAILED2			
DESIGN3-DETAILED3			
REVISIONS 1			
REVISIONS 2			
REVISIONS 3			
REVISIONS 4			
FIELD CHANGES			

STATE OF MAINE
DEPARTMENT OF TRANSPORTATION

SIGNATURE

P.E. NUMBER

DATE

STP-2265(700)

WIN
022657.00
HIGHWAY PLANS

MADAWASKA-FRENCHVILLE
U.S. ROUTE 1

CROSS SECTIONS

SHEET NUMBER

411

OF 517

Sta. 320+70.01 to Sta. 320+70.01

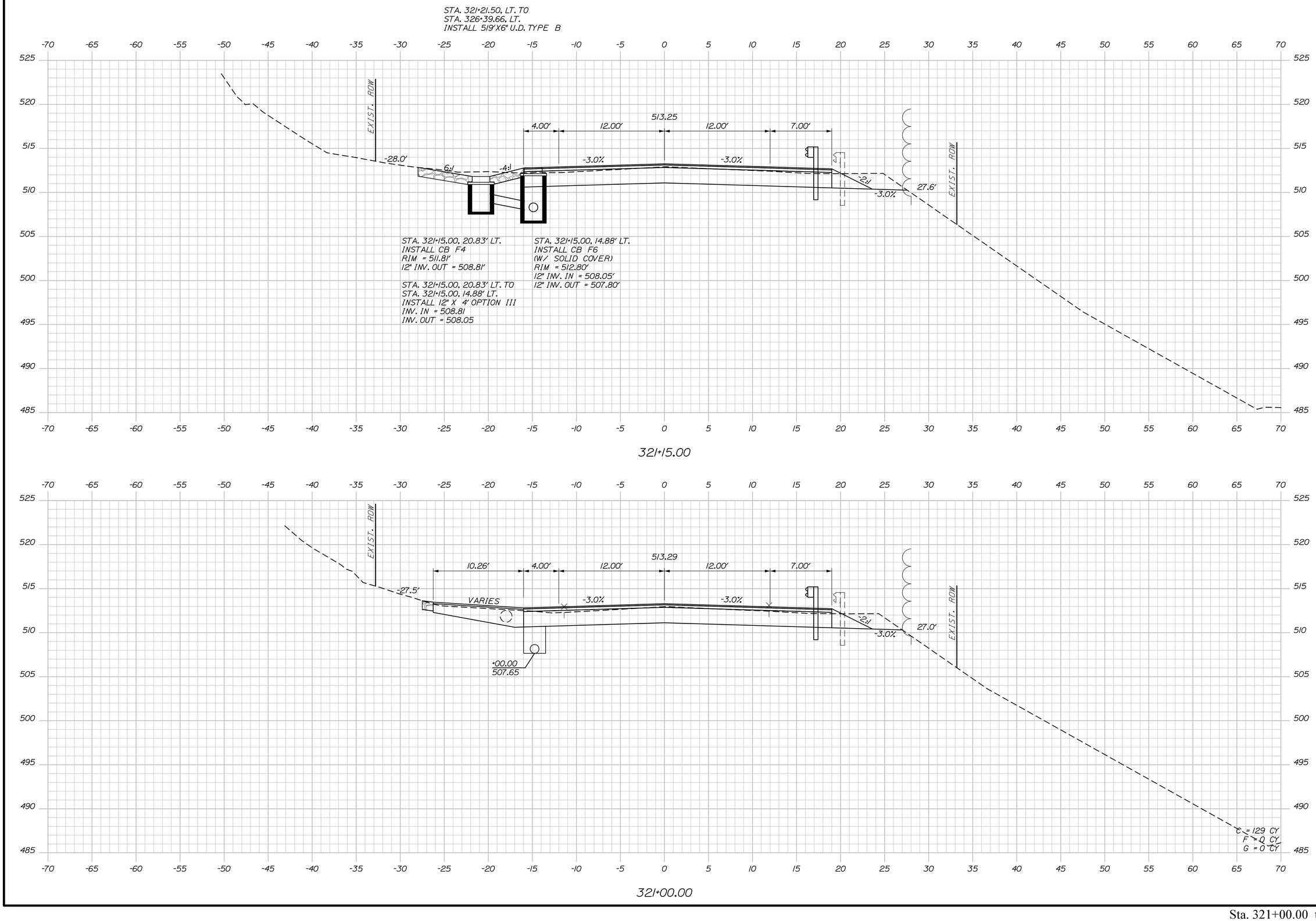

STATE OF MAINE
DEPARTMENT OF TRANSPORTATION

STP-2265(700)

WIN
022657.00

HIGHWAY PLANS

PROJ. MANAGER	R. Soucy		
DESIGN-DETAILED	A. Sweet	K. Purnomo	06\26
CHECKED-REVIEWED	L. Zacchini	R. Hanf	06\26
DESIGN2-DETAILED2			
DESIGN3-DETAILED3			
REVISIONS 1			
REVISIONS 2			
REVISIONS 3			
REVISIONS 4			
FIELD CHANGES			

SIGNATURE

P.E. NUMBER

DATE

MADAWASKA-FRENCHVILLE
U.S. ROUTE 1

CROSS SECTIONS

SHEET NUMBER

412

OF 517

Date:9/2/2026

Username:

Division:

Filename: Xsect_5_318+50-365+41.dgn

Sta. 321+00.00 to Sta. 321+15.00

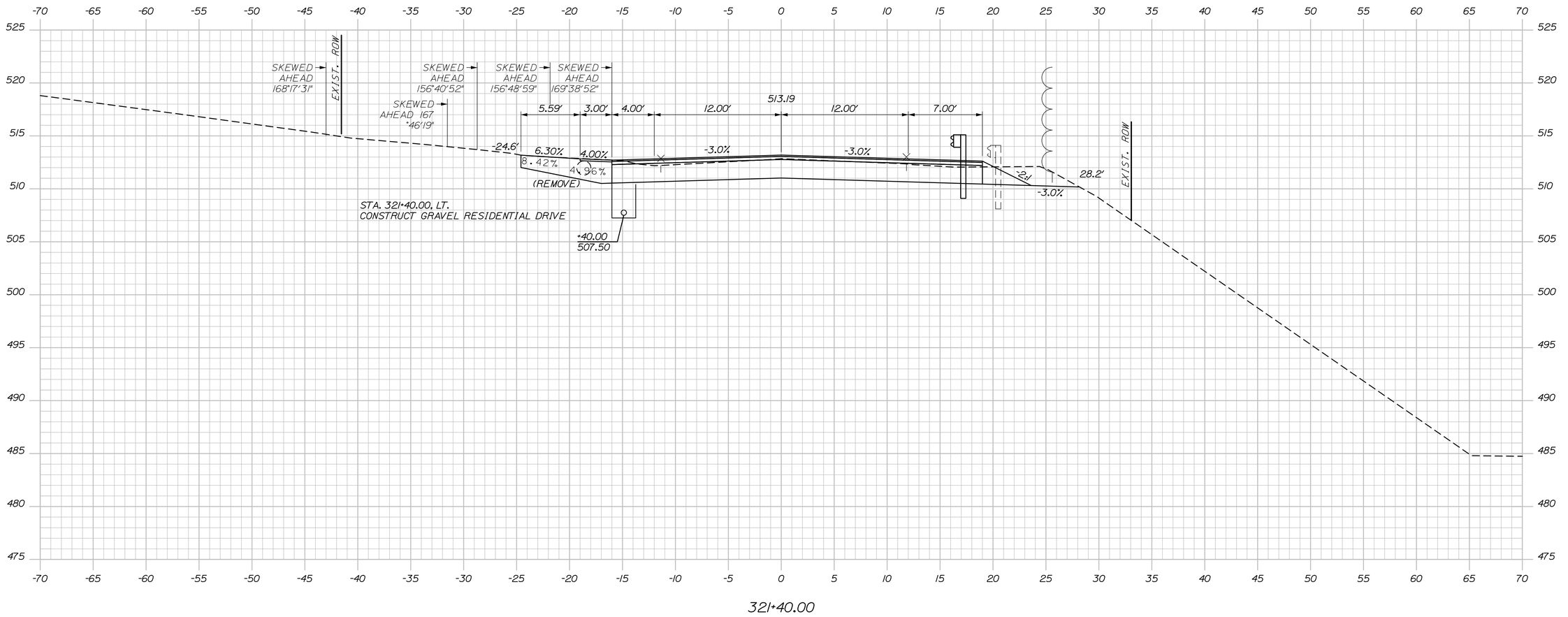

Sta. 321+40.00 to Sta. 321+40.00

STATE OF MAINE
DEPARTMENT OF TRANSPORTATION

STP-2265(700)

WIN
022657.00

HIGHWAY PLANS

	BY	DATE
R. Soucy		
A. Sweet	K. Purnomo	06\26
L. Zacchini	R. Hanf	06\26

PROJ. MANAGER	
DESIGN-DETAILED	
CHECKED-REVIEWED	
DESIGN2-DETAILED2	
DESIGN3-DETAILED3	
REVISIONS 1	
REVISIONS 2	
REVISIONS 3	
REVISIONS 4	
FIELD CHANGES	

SIGNATURE

P.E. NUMBER

DATE

MADAWASKA-FRENCHVILLE
U.S. ROUTE 1

CROSS SECTIONS

SHEET NUMBER

413

OF 517

Filename: Xsect_5_318+50-365+41.dgn Division: Username: Date:9/2/2026

Username:

Division:

Date:9/2/2026

Filename: Xsect_5_318+50-365+41.dgn

STA. 321+50, RT. TO STA. 322+50, RT.
INSTALL RIPRAP FOR SLOPE PROTECTION (3' THICK)

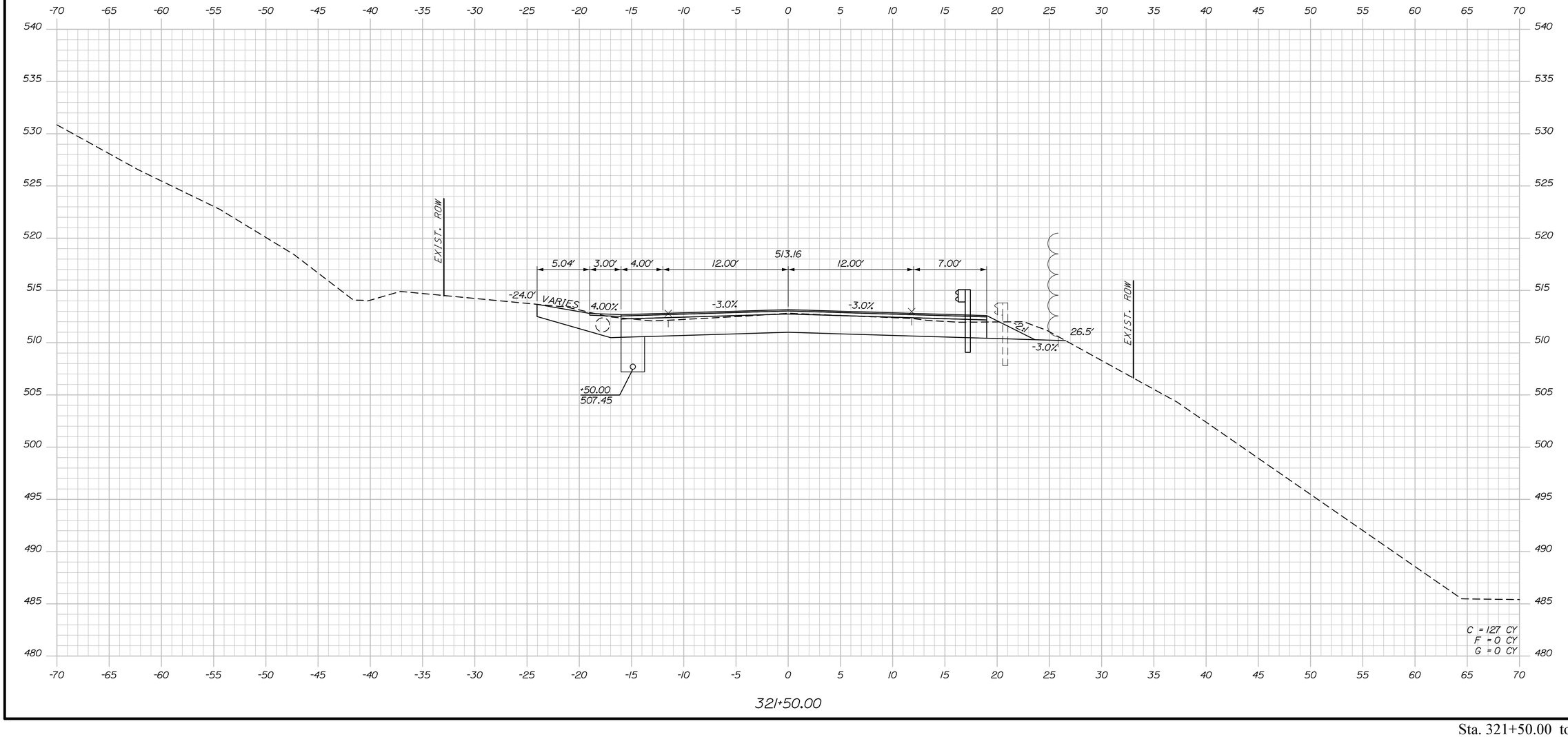

STATE OF MAINE
DEPARTMENT OF TRANSPORTATION

STP-2265(700)

WIN
022657.00

HIGHWAY PLANS

PROJ. MANAGER	R. Soucy		
DESIGN-DETAILED	A. Sweet	K. Purnomo	06\26
CHECKED-REVIEWED	L. Zacchini	R. Hanf	06\26
DESIGN2-DETAILED2			
DESIGN3-DETAILED3			
REVISIONS 1			
REVISIONS 2			
REVISIONS 3			
REVISIONS 4			
FIELD CHANGES			

SIGNATURE

P.E. NUMBER

DATE

MADAWASKA-FRENCHVILLE
U.S. ROUTE 1

CROSS SECTIONS

SHEET NUMBER

414

OF 517

Sta. 321+50.00 to Sta. 321+50.00

Filename: Xsect_5_318+50-365+41.dgn Division: Username: Date:9/2/2026

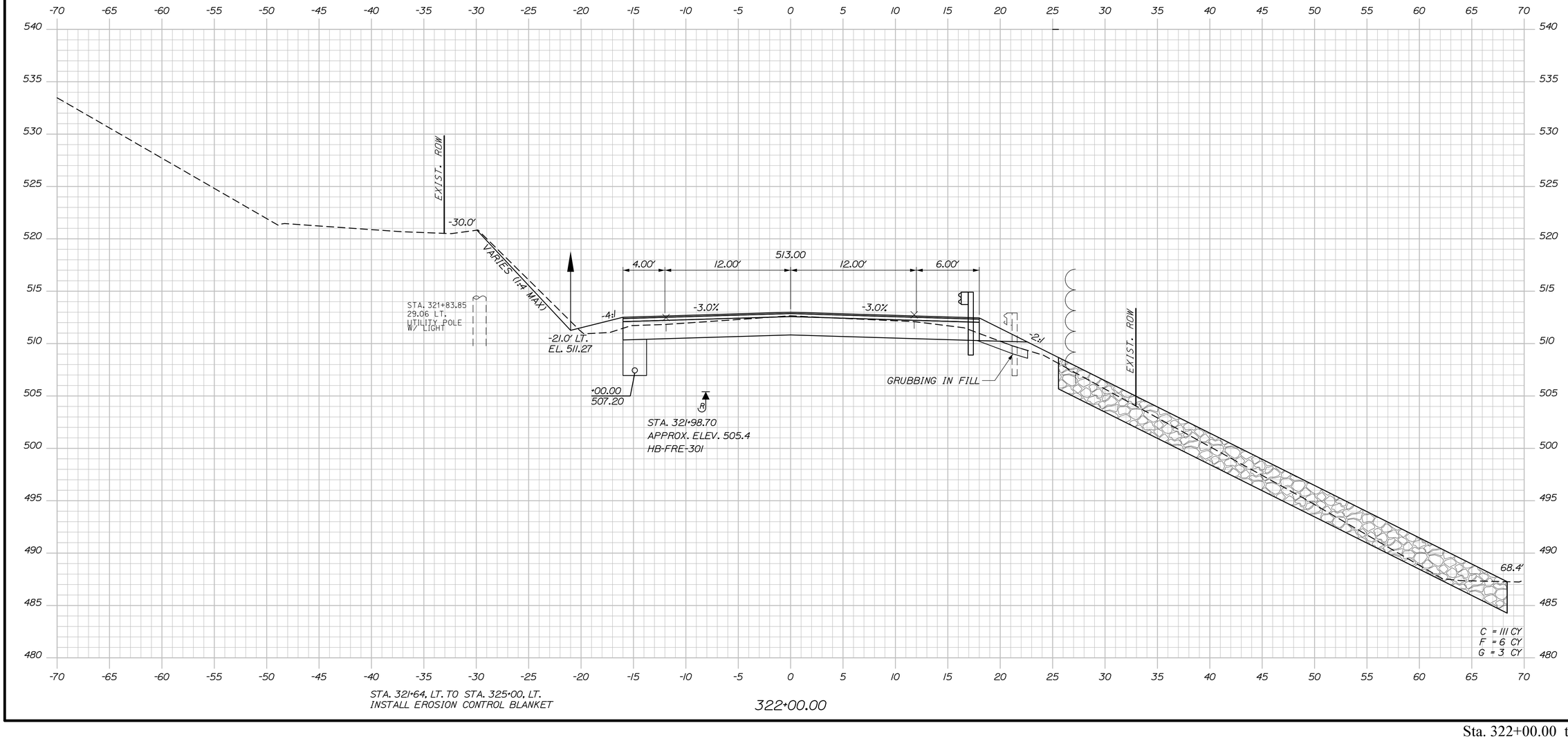

STATE OF MAINE
DEPARTMENT OF TRANSPORTATION

STP-2265(700)

WIN
022657.00

HIGHWAY PLANS

		BY	DATE
PROJ. MANAGER	R. Searcy		
DESIGN-DETAILED	A. Sweet	K. Purnomo	06\26
CHECKED-REVIEWED	L. Zacchini	R. Hanf	06\26
DESIGN2-DETAILED2			
DESIGN3-DETAILED3			
REVISIONS 1			
REVISIONS 2			
REVISIONS 3			
REVISIONS 4			
FIELD CHANGES			

SIGNATURE

P.E. NUMBER

DATE

MADAWASKA-FRENCHVILLE
U.S. ROUTE 1

CROSS SECTIONS

SHEET NUMBER

415

OF 517

Sta. 322+00.00 to Sta. 322+00.00

Username:

Date:9/2/2026

Division:

Filename: Xsect_5_318+50-365+41.dgn

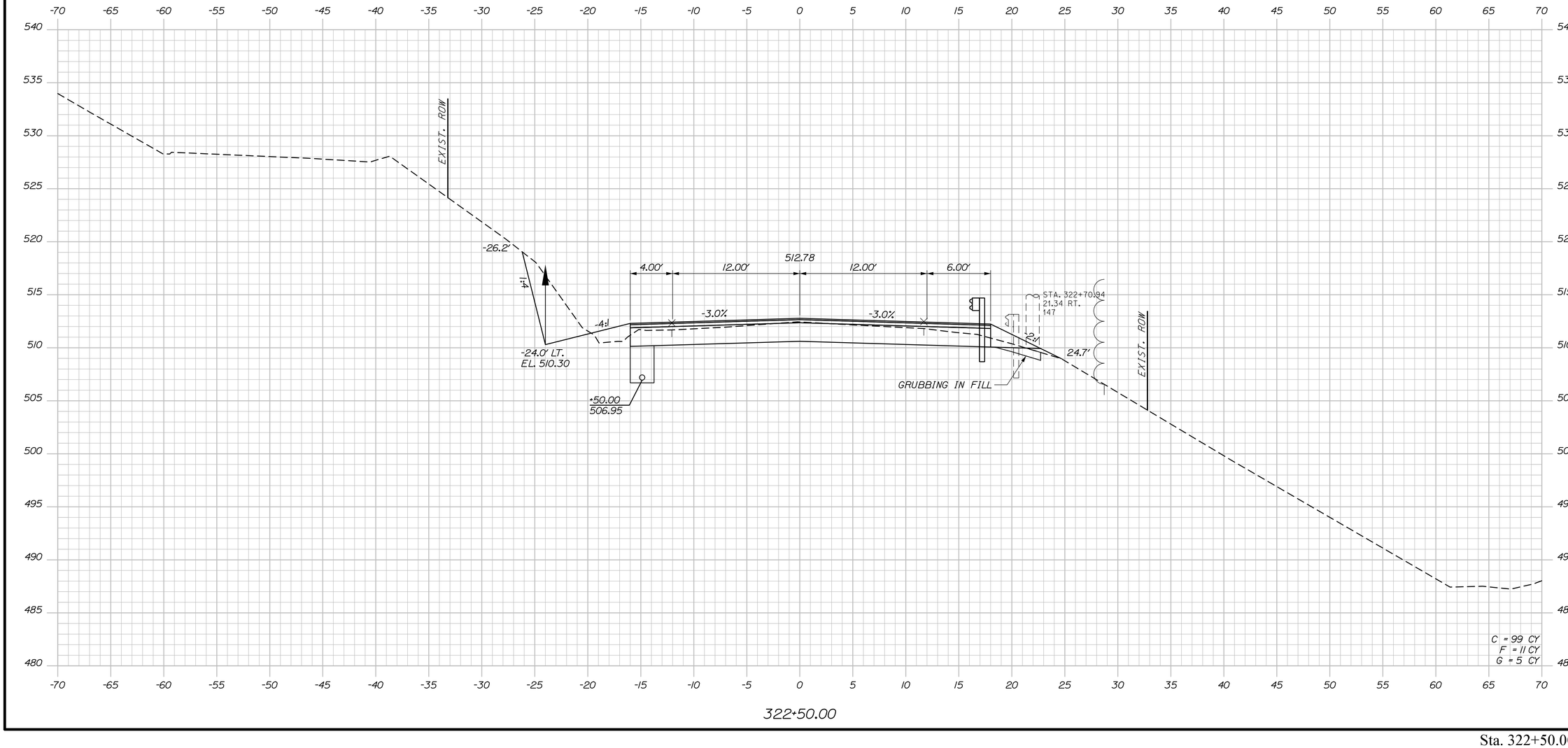

PROJ. MANAGER	R. Soucy	BY	DATE
DESIGN-DETAILED	A. Sweet	K. Purnomo	06\26
CHECKED-REVIEWED	L. Zacchini	R. Hanf	06\26
DESIGN2-DETAILED2			
DESIGN3-DETAILED3			
REVISIONS 1			
REVISIONS 2			
REVISIONS 3			
REVISIONS 4			
FIELD CHANGES			

SIGNATURE

P.E. NUMBER

DATE

STATE OF MAINE
DEPARTMENT OF TRANSPORTATION

STP-2265(700)

WIN
022657.00

HIGHWAY PLANS

MADAWASKA-FRENCHVILLE
U.S. ROUTE 1

CROSS SECTIONS

SHEET NUMBER

416

OF 517

Sta. 322+50.00 to Sta. 322+50.00

Username:

Date:9/2/2026

Division:

Filename: Xsect_5_318+50-365+41.dgn

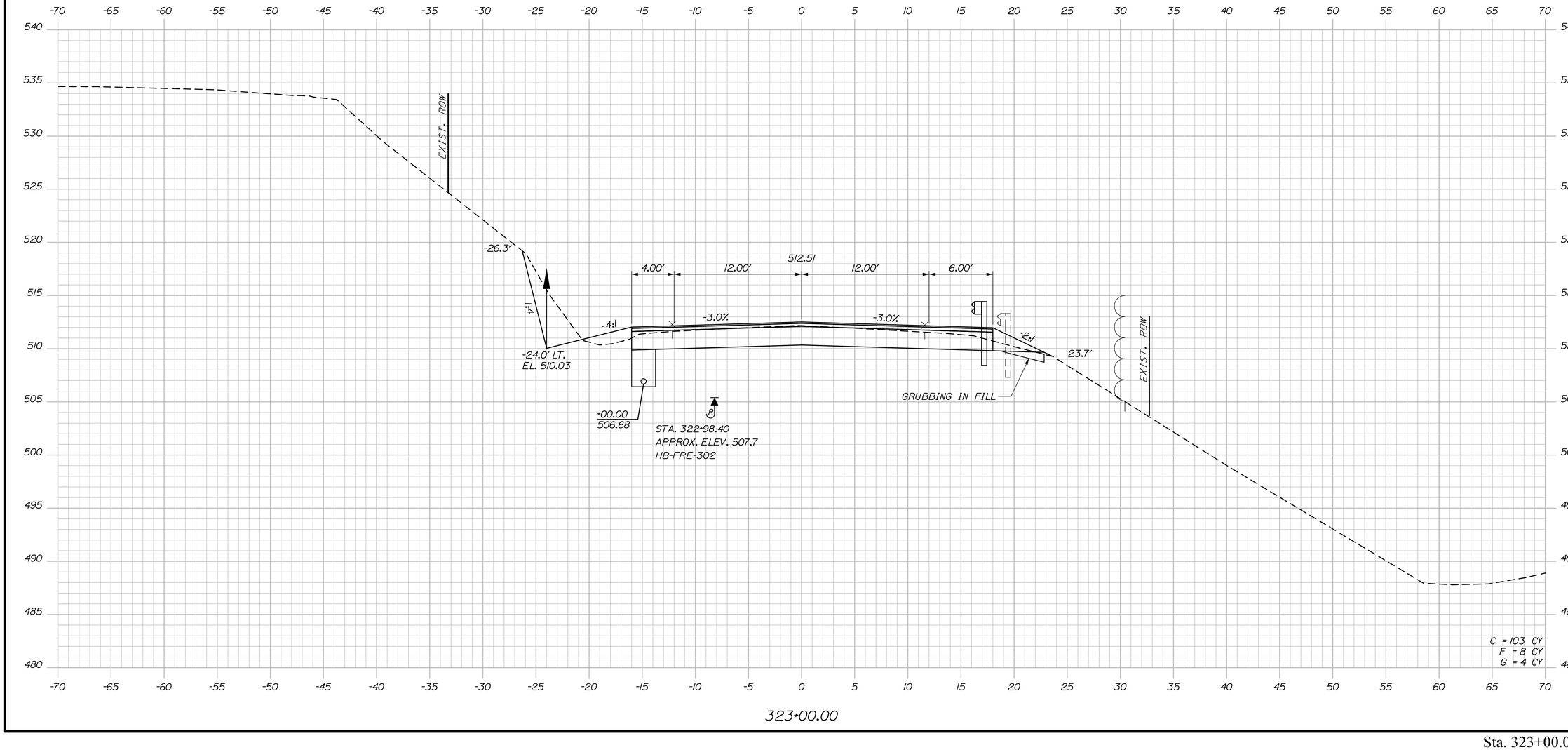

PROJ. MANAGER	R. Soucy		
DESIGN-DETAILED	A. Sweet	K. Purnomo	06\26
CHECKED-REVIEWED	L. Zacchini	R. Hanf	06\26
DESIGN2-DETAILED2			
DESIGN3-DETAILED3			
REVISIONS 1			
REVISIONS 2			
REVISIONS 3			
REVISIONS 4			
FIELD CHANGES			

SIGNATURE

P.E. NUMBER

DATE

STATE OF MAINE
DEPARTMENT OF TRANSPORTATION

STP-2265(700)

WIN
022657.00

HIGHWAY PLANS

MADAWASKA-FRENCHVILLE
U.S. ROUTE 1

CROSS SECTIONS

SHEET NUMBER

417

OF 517

Sta. 323+00.00 to Sta. 323+00.00

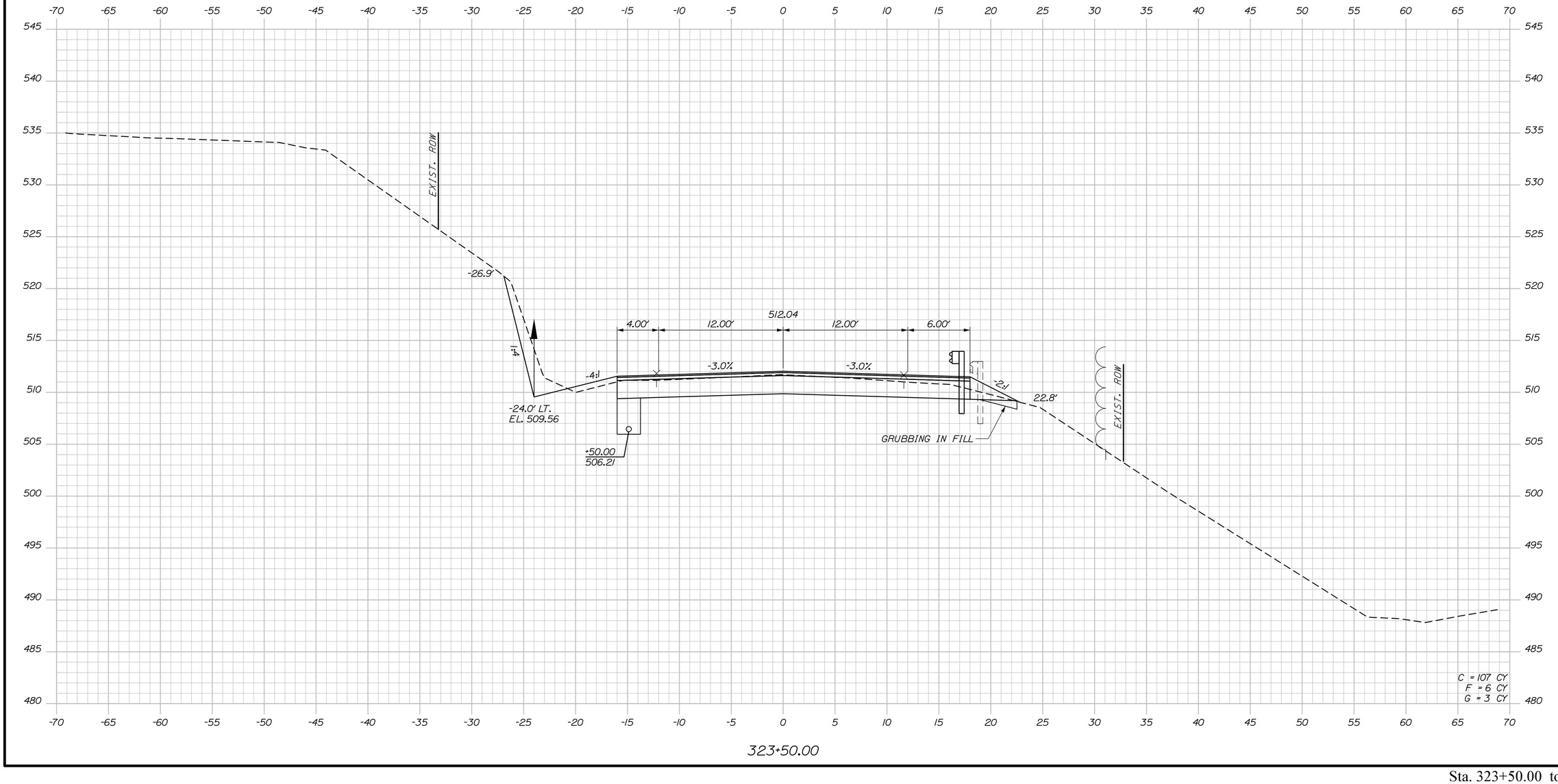

Sta. 323+50.00 to Sta. 323+50.00

Username:

Date:9/2/2026

Division:

Filename: Xsect_5_318+50-365+41.dgn

STATE OF MAINE
DEPARTMENT OF TRANSPORTATION

STP-2265(700)

WIN
022657.00

HIGHWAY PLANS

PROJ. MANAGER	R. Soucy	BY	DATE
DESIGN-DETAILED	A. Sweet	K. Purnomo	06\26
CHECKED-REVIEWED	L. Zacchini	R. Hanf	06\26
DESIGN2-DETAILED2			
DESIGN3-DETAILED3			
REVISIONS 1			
REVISIONS 2			
REVISIONS 3			
REVISIONS 4			
FIELD CHANGES			

SIGNATURE

P.E. NUMBER

DATE

MADAWASKA-FRENCHVILLE
U.S. ROUTE 1

CROSS SECTIONS

SHEET NUMBER

418

OF 517

Username:

Date:9/2/2026

Division:

Filename: Xsect_5_318+50-365+41.dgn

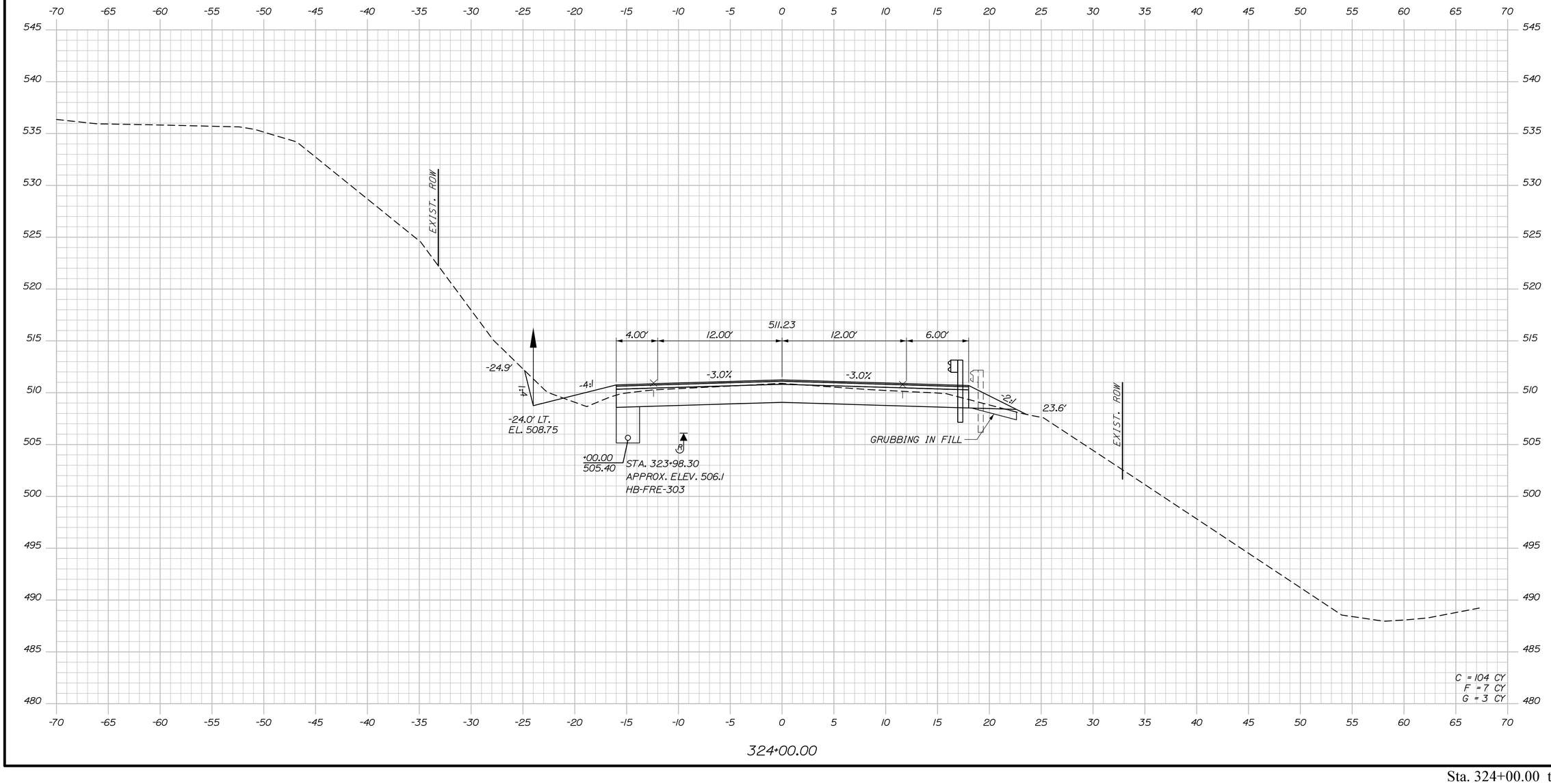

STATE OF MAINE
DEPARTMENT OF TRANSPORTATION

STP-2265(700)

WIN
022657.00

HIGHWAY PLANS

PROJ. MANAGER	R. Soucy		
DESIGN-DETAILED	A. Sweet	K. Purnomo	06\26
CHECKED-REVIEWED	L. Zacchini	R. Hanf	06\26
DESIGN2-DETAILED2			
DESIGN3-DETAILED3			
REVISIONS 1			
REVISIONS 2			
REVISIONS 3			
REVISIONS 4			
FIELD CHANGES			

SIGNATURE

P.E. NUMBER

DATE

MADAWASKA-FRENCHVILLE
U.S. ROUTE 1

CROSS SECTIONS

SHEET NUMBER

419

OF 517

Sta. 324+00.00 to Sta. 324+00.00

Username:

Date:9/2/2026

Division:

Filename: Xsect_5_318+50-365+41.dgn

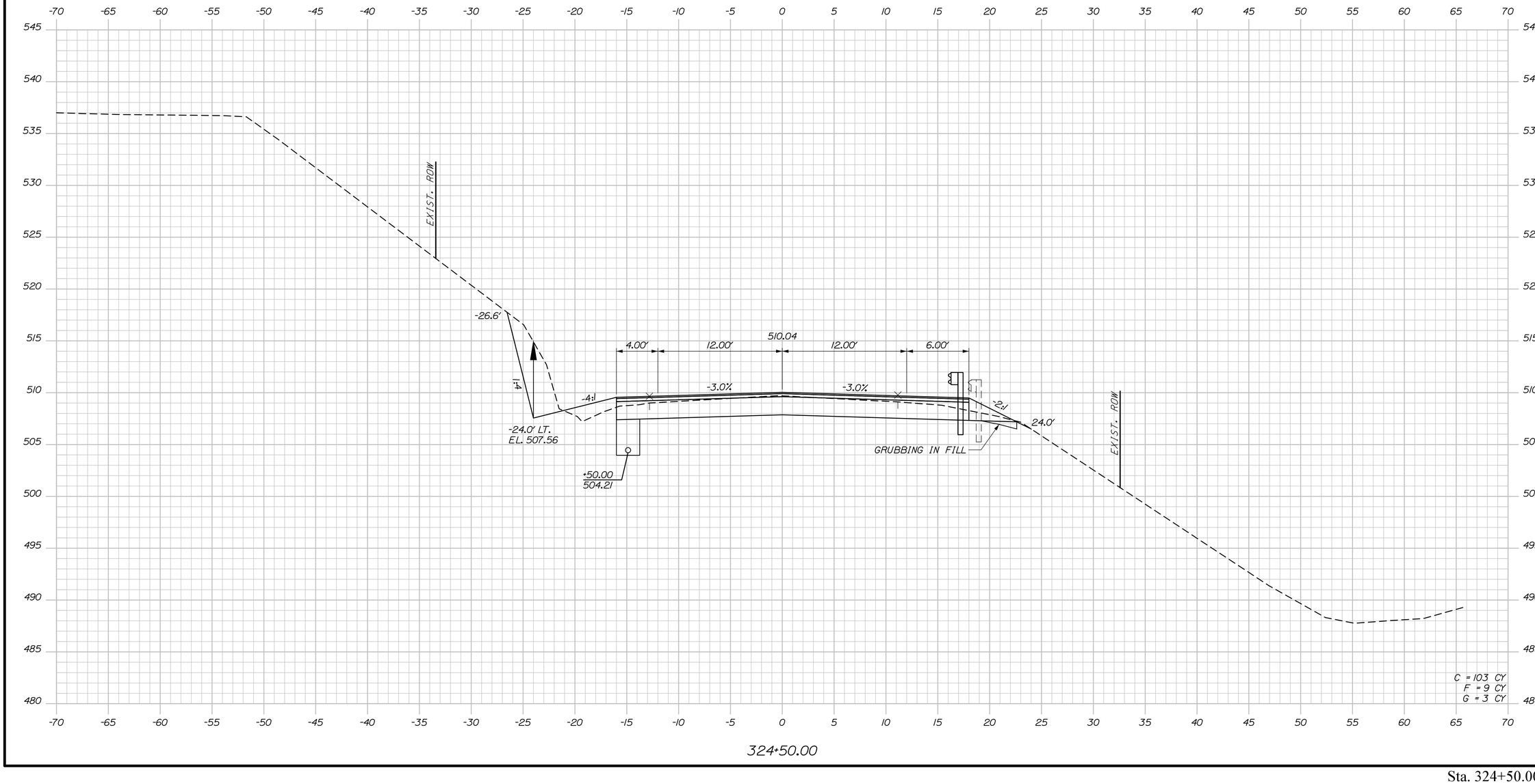

STATE OF MAINE
DEPARTMENT OF TRANSPORTATION

STP-2265(700)

WIN
022657.00

HIGHWAY PLANS

PROJ. MANAGER	R. Soucy	BY	DATE
DESIGN-DETAILED	A. Sweet	K. Purnomo	06\26
CHECKED-REVIEWED	L. Zacchini	R. Hanf	06\26
DESIGN2-DETAILED2			
DESIGN3-DETAILED3			
REVISIONS 1			
REVISIONS 2			
REVISIONS 3			
REVISIONS 4			
FIELD CHANGES			

SIGNATURE

P.E. NUMBER

DATE

MADAWASKA-FRENCHVILLE
U.S. ROUTE 1

CROSS SECTIONS

SHEET NUMBER

420

OF 517

Sta. 324+50.00 to Sta. 324+50.00

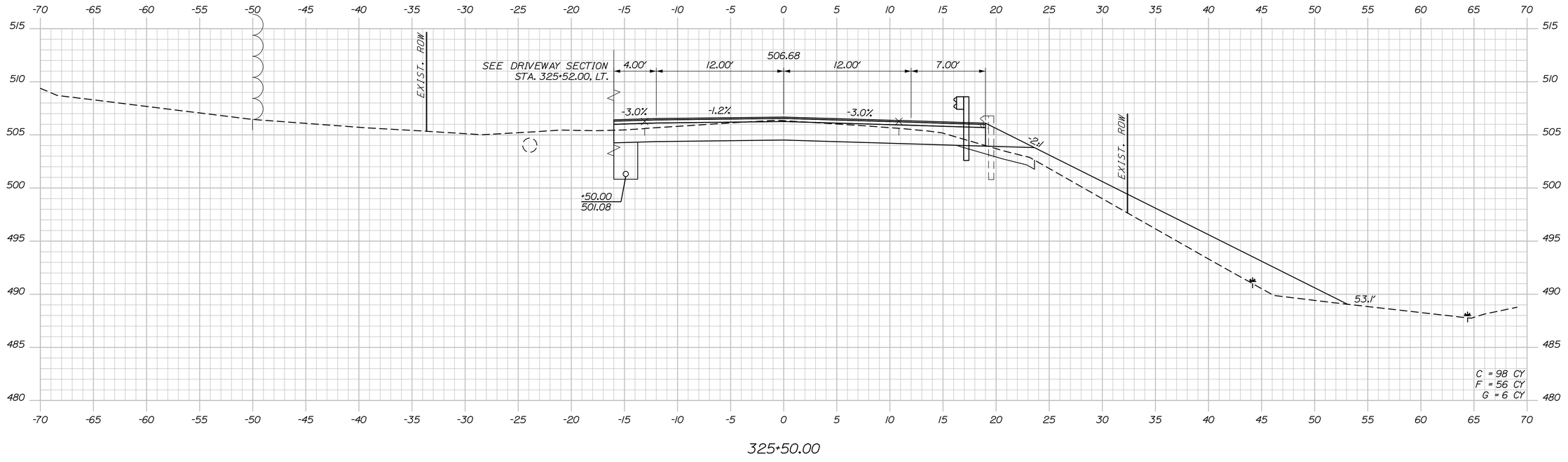

STATE OF MAINE
DEPARTMENT OF TRANSPORTATION

STP-2265(700)

WIN
022657.00

HIGHWAY PLANS

	BY	DATE
PROJ. MANAGER	R. Soucy	
DESIGN-DETAILED	A. Sweet	06\26
CHECKED-REVIEWED	K. Purnomo	06\26
DESIGN2-DETAILED2	L. Zacchini	R. Hanf
DESIGN3-DETAILED3		
REVISIONS 1		
REVISIONS 2		
REVISIONS 3		
REVISIONS 4		
FIELD CHANGES		

SIGNATURE

P.E. NUMBER

DATE

MADAWASKA-FRENCHVILLE
U.S. ROUTE 1

CROSS SECTIONS

SHEET NUMBER

421

OF 517

Date:9/2/2026

Username:

Division:

Filename: Xsect_5_318+50-365+41.dgn

Sta. 325+00.00 to Sta. 325+50.00

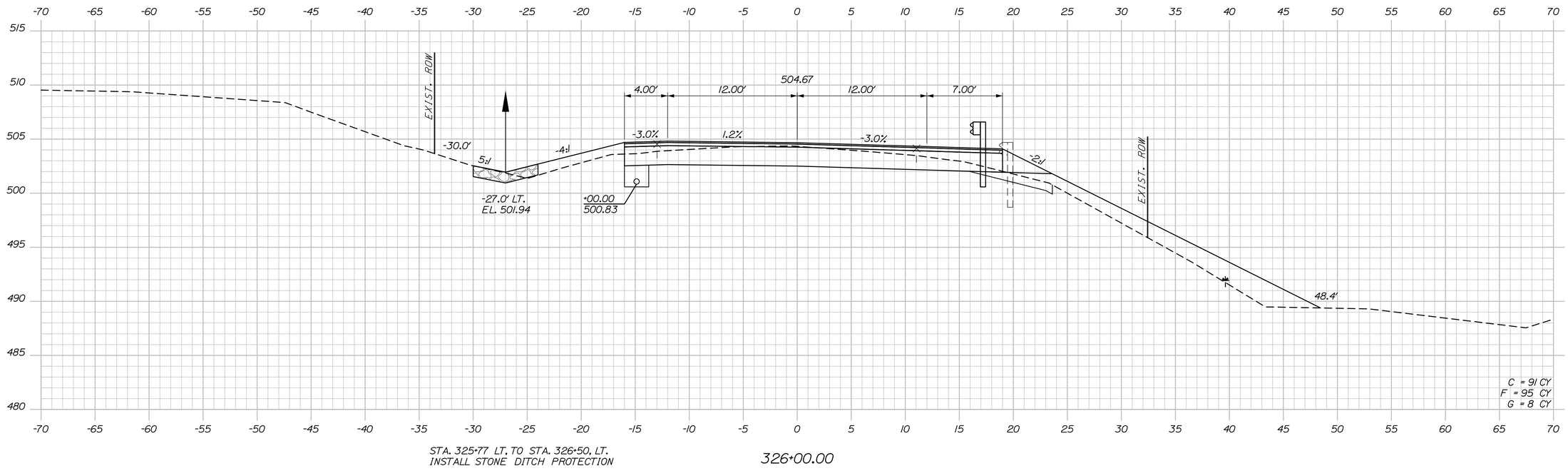

STA. 325+77 LT. TO STA. 326+50. LT.
INSTALL STONE DITCH PROTECTION

326+00.00

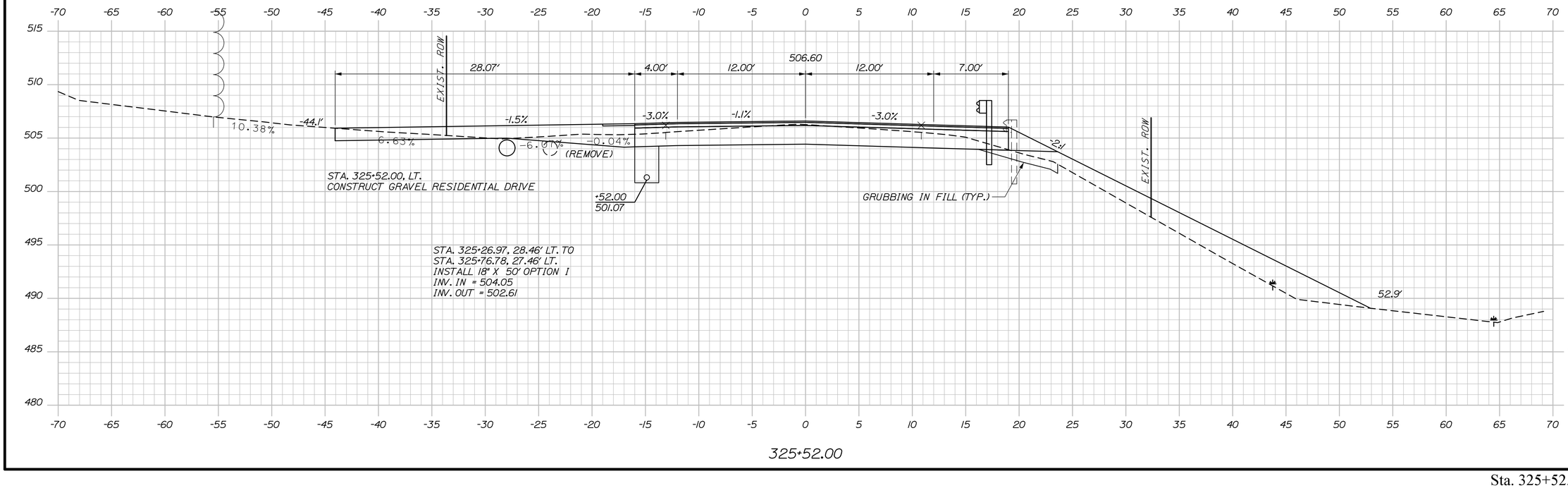

STA. 325+26.97, 28.46' LT. TO
STA. 325+76.78, 27.46' LT.
INSTALL 18" X 50' OPTION I
INV. IN = 504.05
INV. OUT = 502.61

325+52.00

STATE OF MAINE
DEPARTMENT OF TRANSPORTATION

STP-2265(700)

WIN
022657.00

HIGHWAY PLANS

		BY	DATE
PROJ. MANAGER	R. Soucy		
DESIGN-DETAILED	A. Sweet	K. Purnomo	06\26
CHECKED-REVIEWED	L. Zacchini	R. Hanf	06\26
DESIGN2-DETAILED2	ED2		
DESIGN3-DETAILED3	ED3		
REVISIONS 1			
REVISIONS 2			
REVISIONS 3			
REVISIONS 4			
FIELD CHANGES			

SIGNATURE

P.E. NUMBER

DATE

MADAWASKA-FRENCHVILLE
U.S. ROUTE 1

CROSS SECTIONS

SHEET NUMBER

422

OF 517

Sta. 325+52.00 to Sta. 326+00.00

Filename: Xsect_5_318+50-365+41.dgn Division: Username: Date:9/2/2026

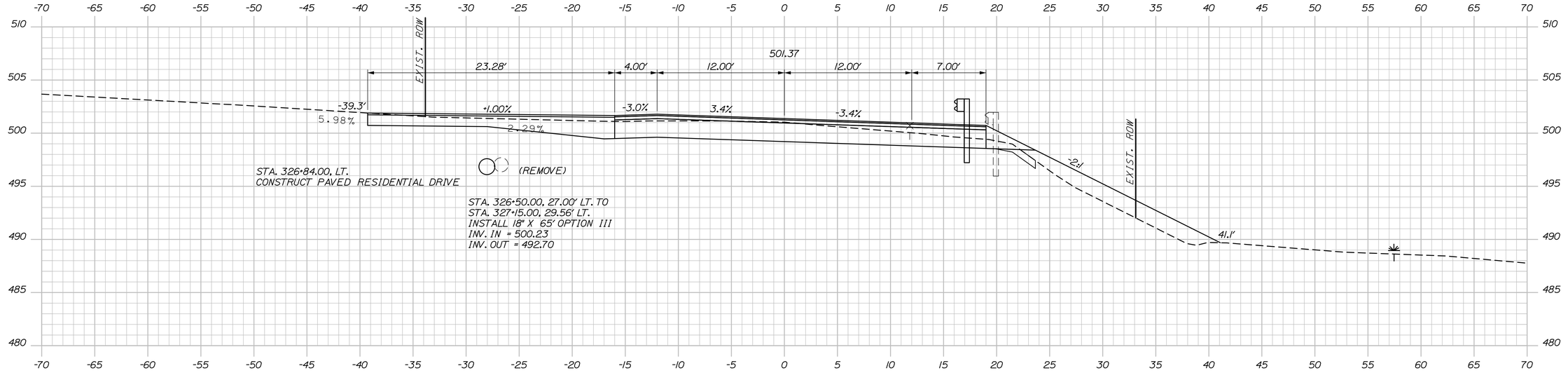

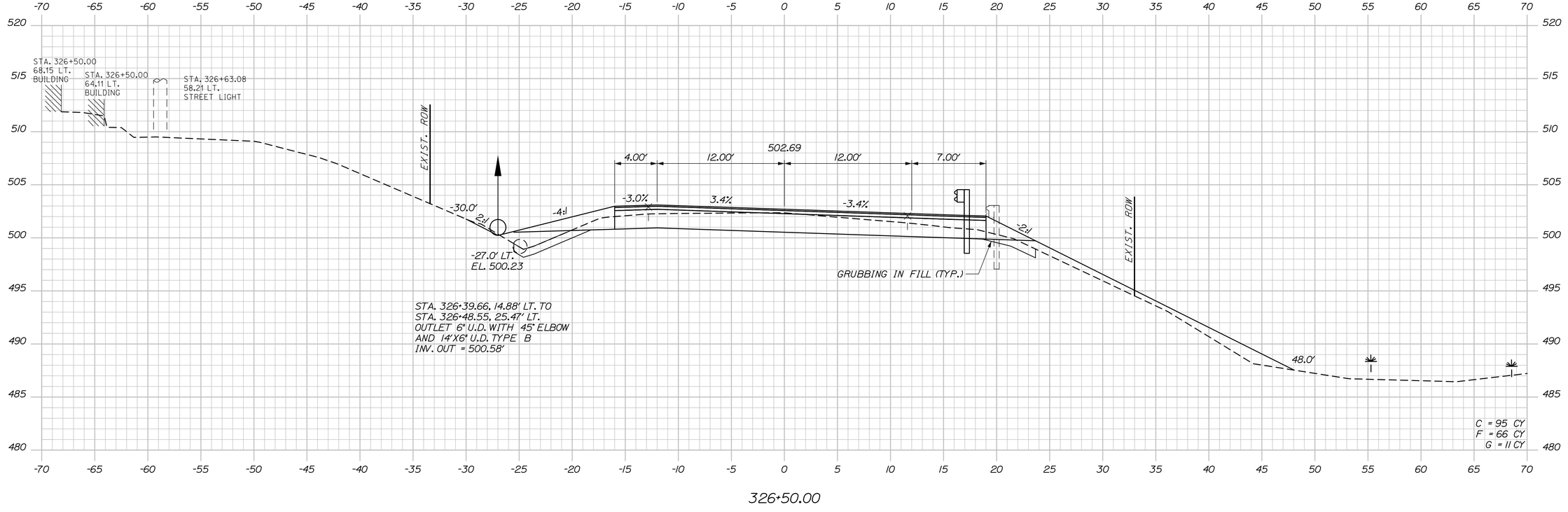

STATE OF MAINE
DEPARTMENT OF TRANSPORTATION

STP-2265(700)

WIN
022657.00

HIGHWAY PLANS

	BY	DATE
PROJ. MANAGER	R. Soucy	
DESIGN-DETAILED	A. Sweet	06\26
CHECKED-REVIEWED	L. Zacchini	06\26
DESIGN2-DETAILED2	R. Hanf	
DESIGN3-DETAILED3		
REVISIONS 1		
REVISIONS 2		
REVISIONS 3		
REVISIONS 4		
FIELD CHANGES		

SIGNATURE

P.E. NUMBER

DATE

MADAWASKA-FRENCHVILLE
U.S. ROUTE 1

CROSS SECTIONS

SHEET NUMBER

423

OF 517

Sta. 326+50.00 to Sta. 326+84.00

Date:9/2/2026

Username:

Division:

Filename: Xsect_5_318+50-365+41.dgn

STA. 327+15 LT. TO STA. 327+33, LT.
INSTALL EROSION CONTROL BLANKET

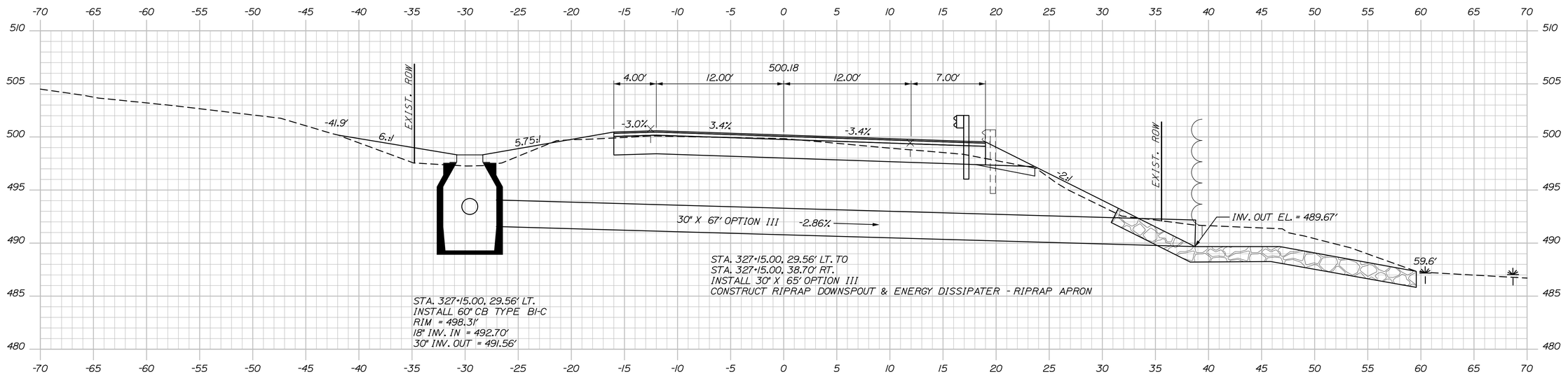

327+15.00

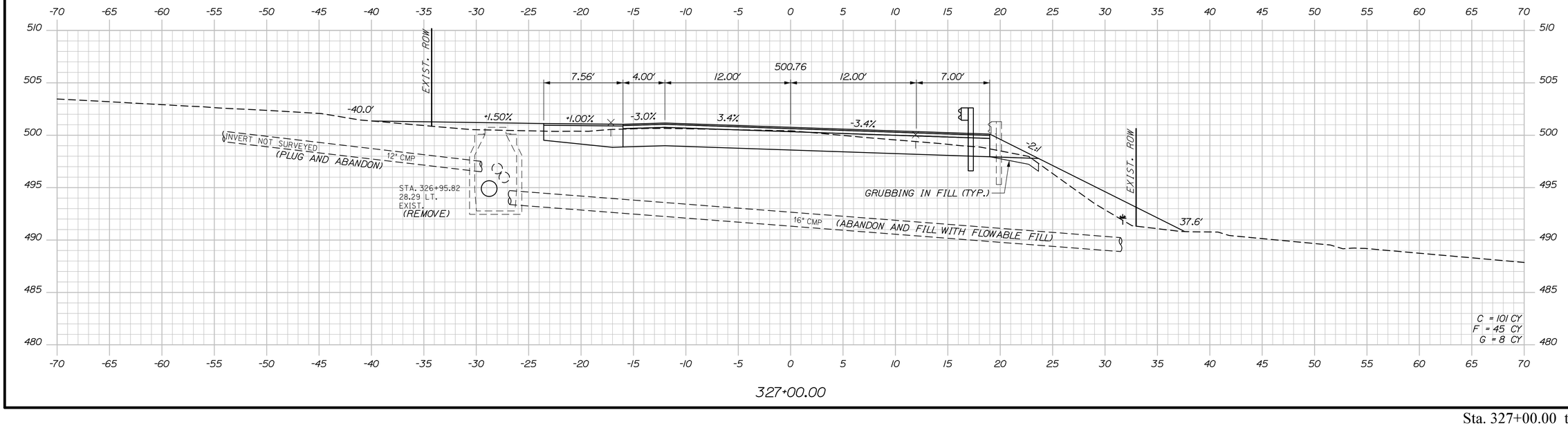

327+00.00

Sta. 327+00.00 to Sta. 327+15.00

STATE OF MAINE
DEPARTMENT OF TRANSPORTATION

STP-2265(700)

WIN
022657.00

HIGHWAY PLANS

		BY	DATE
PROJ. MANAGER	R. Soucy		
DESIGN-DETAILED	A. Sweet	K. Purnomo	06\26
CHECKED-REVIEWED	L. Zacchini	R. Hanf	06\26
DESIGN2-DETAILED2			
DESIGN3-DETAILED3			
REVISIONS 1			
REVISIONS 2			
REVISIONS 3			
REVISIONS 4			
FIELD CHANGES			

SIGNATURE

P.E. NUMBER

DATE

MADAWASKA-FRENCHVILLE
U.S. ROUTE 1

CROSS SECTIONS

SHEET NUMBER

424

OF 517

Date:9/2/2026

Username:

Division:

Filename: Xsect_5_318+50-365+41.dgn

Username:

Division:

Date:9/2/2026

Filename: Xsect_5_318+50-365+41.dgn

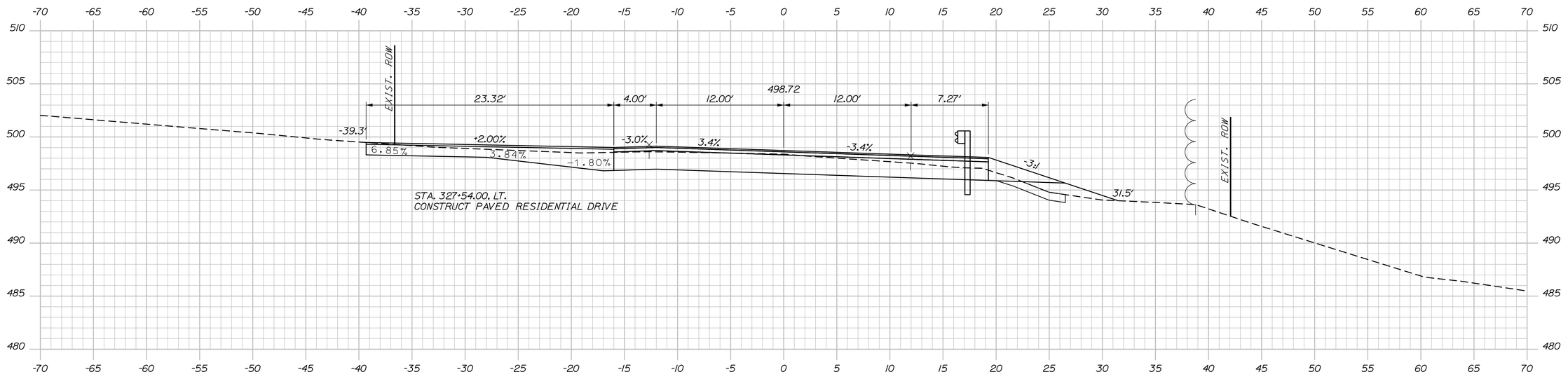

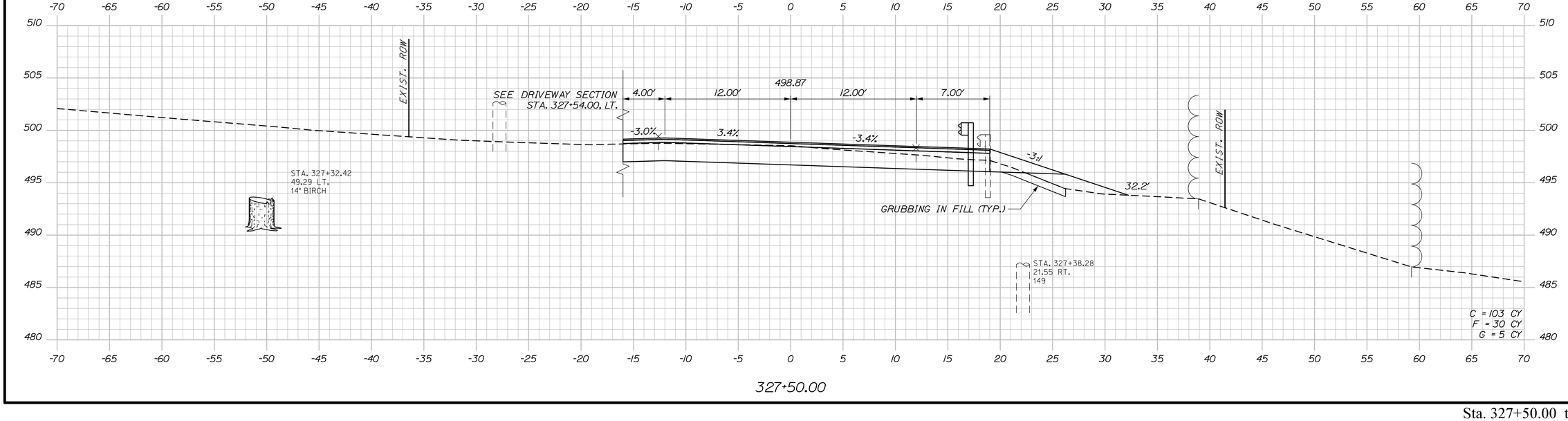

STATE OF MAINE
DEPARTMENT OF TRANSPORTATION

STP-2265(700)

WIN
022657.00

HIGHWAY PLANS

PROJ. MANAGER	R. Soucy		
DESIGN-DETAILED	A. Sweet	BY	DATE
CHECKED-REVIEWED	L. Zacchini	K. Purnomo	06\26
DESIGN2-DETAILED2		R. Hanf	06\26
DESIGN3-DETAILED3			
REVISIONS 1			
REVISIONS 2			
REVISIONS 3			
REVISIONS 4			
FIELD CHANGES			

SIGNATURE

P.E. NUMBER

DATE

MADAWASKA-FRENCHVILLE
U.S. ROUTE 1

CROSS SECTIONS

SHEET NUMBER

425

OF 517

Sta. 327+50.00 to Sta. 327+54.00

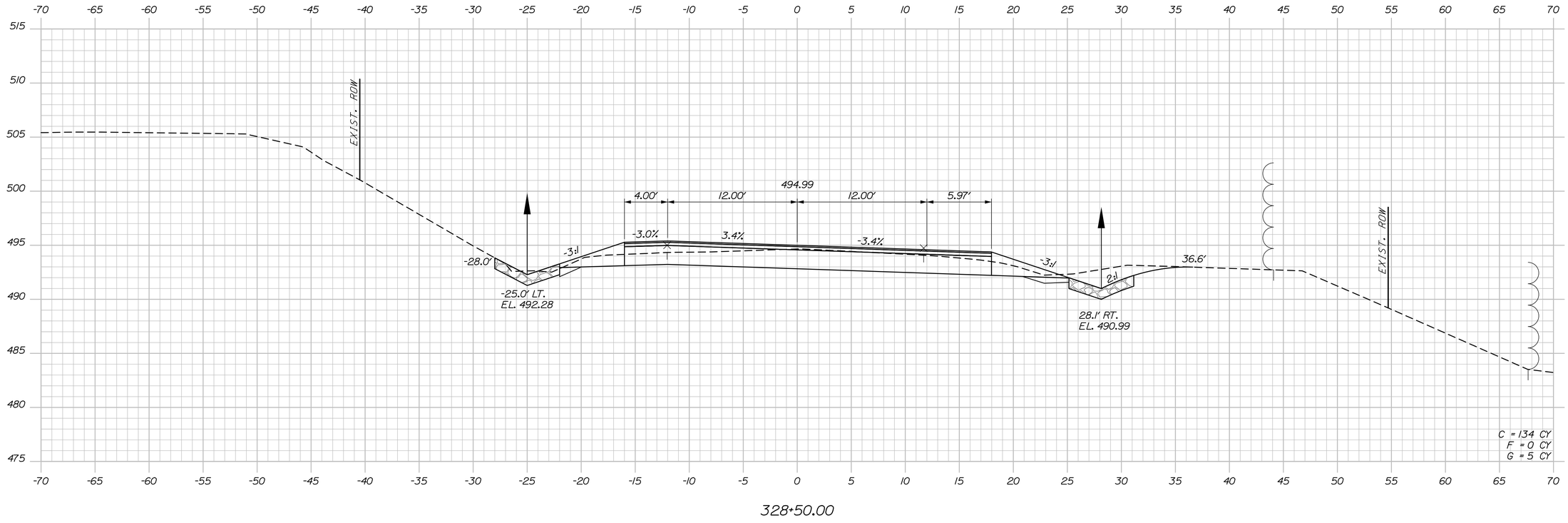

STATE OF MAINE
DEPARTMENT OF TRANSPORTATION

STP-2265(700)

WIN 022657.00

HIGHWAY PLANS

		BY	DATE
PROJ. MANAGER	R. Soucy		
DESIGN-DETAILED	A. Sweet	K. Purnomo	06\26
CHECKED-REVIEWED	L. Zacchini	R. Hanf	06\26
DESIGN2-DETAILED2	ED2		
DESIGN3-DETAILED3	ED3		
REVISIONS 1			
REVISIONS 2			
REVISIONS 3			
REVISIONS 4			
FIELD CHANGES			

SIGNATURE

P.E. NUMBER

DATE

MADAWASKA-FRENCHVILLE
U.S. ROUTE 1

CROSS SECTIONS

SHEET NUMBER

426

OF 517

Date:9/2/2026

Username:

Division:

Filename: Xsect_5_318+50-365+41.dgn

Sta. 328+00.00 to Sta. 328+50.00

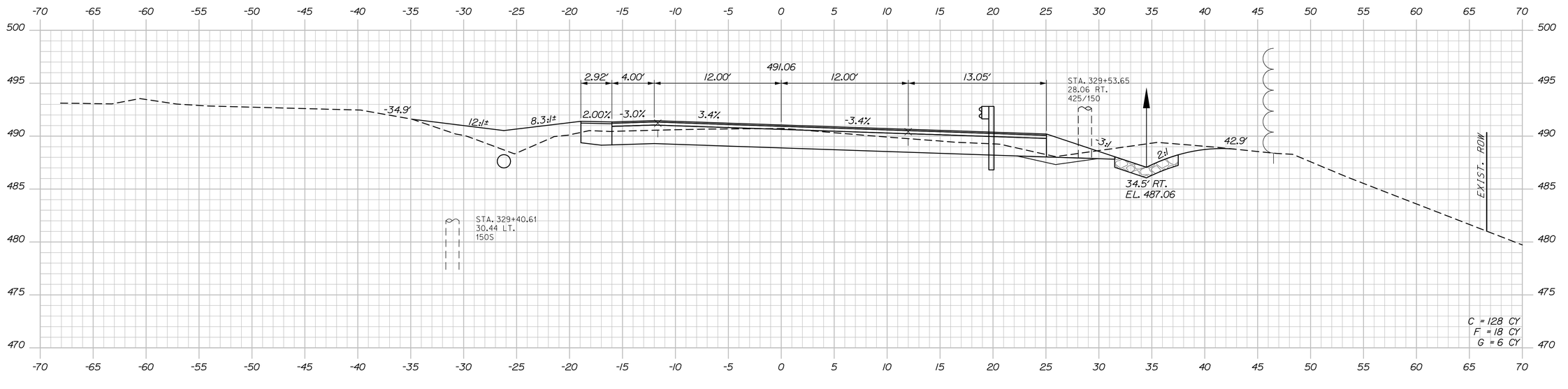

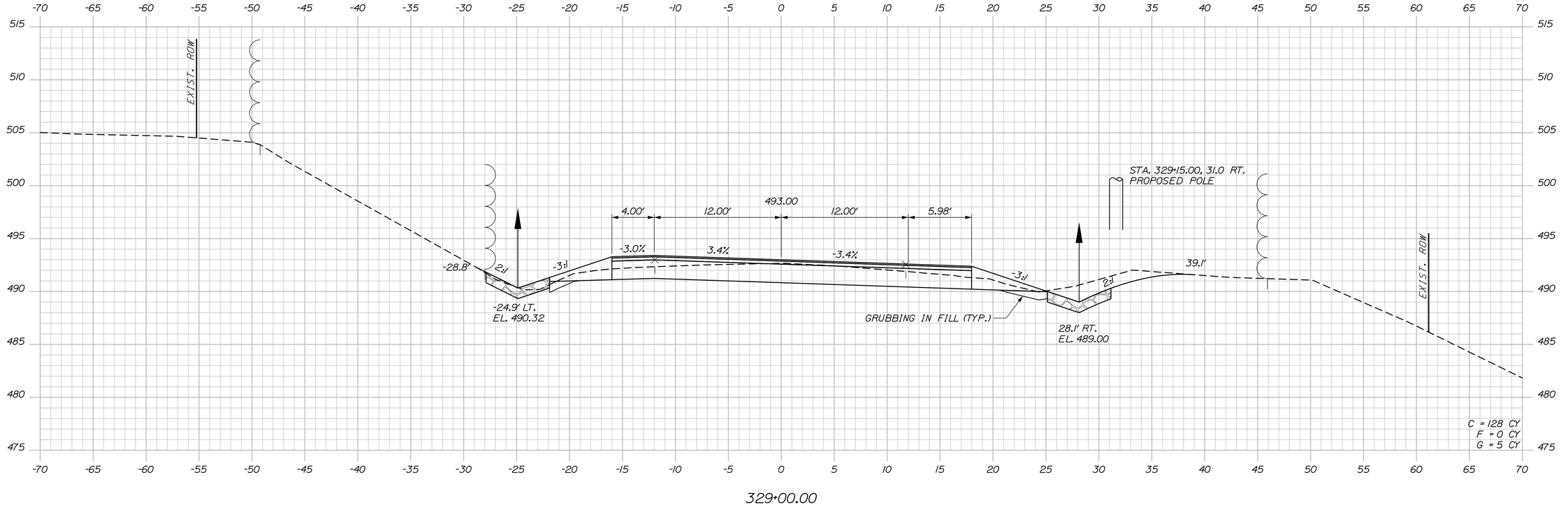

STATE OF MAINE
DEPARTMENT OF TRANSPORTATION

STP-2265(700)

WIN
022657.00

HIGHWAY PLANS

PROJ. MANAGER	R. Soucy		
DESIGN-DETAILED	A. Sweet	K. Purnomo	06\26
CHECKED-REVIEWED	L. Zacchini	R. Hanf	06\26
DESIGN2-DETAILED2			
DESIGN3-DETAILED3			
REVISIONS 1			
REVISIONS 2			
REVISIONS 3			
REVISIONS 4			
FIELD CHANGES			

SIGNATURE

P.E. NUMBER

DATE

MADAWASKA-FRENCHVILLE
U.S. ROUTE 1

CROSS SECTIONS

SHEET NUMBER

427

OF 517

Sta. 329+00.00 to Sta. 329+50.00

Date:9/2/2026

Username:

Division:

Filename: Xsect_5_318+50-365+41.dgn

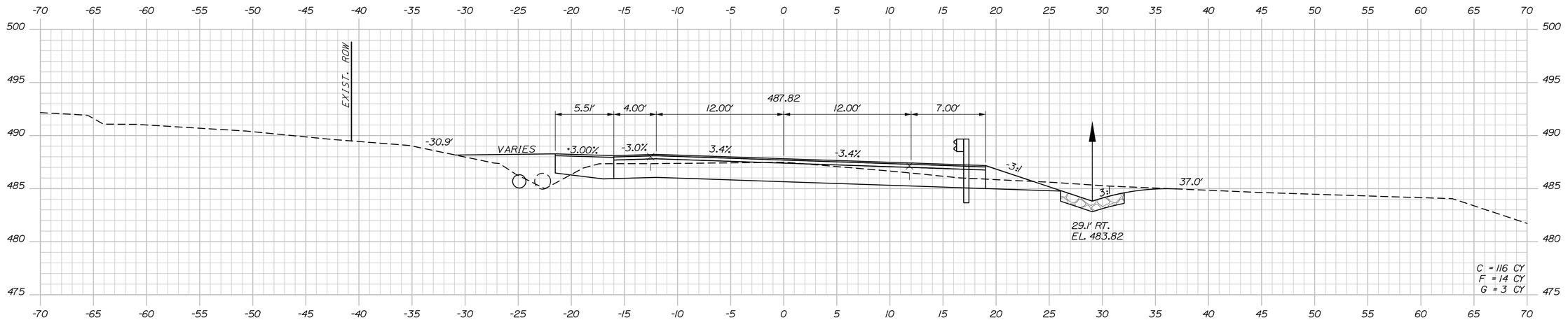

330+50.00

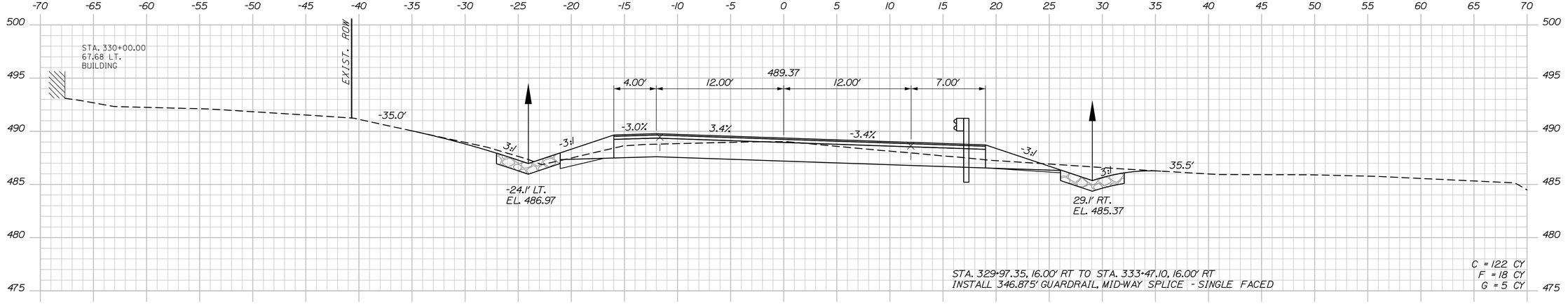

STA. 329+87, LT. TO STA. 330+43, LT.
INSTALL STONE DITCH PROTECTION

330+00.00

STA. 329+97.35, 16.00' RT
INSTALL GUARDRAIL, MID-WAY SPLICE - FLARED TERMINAL

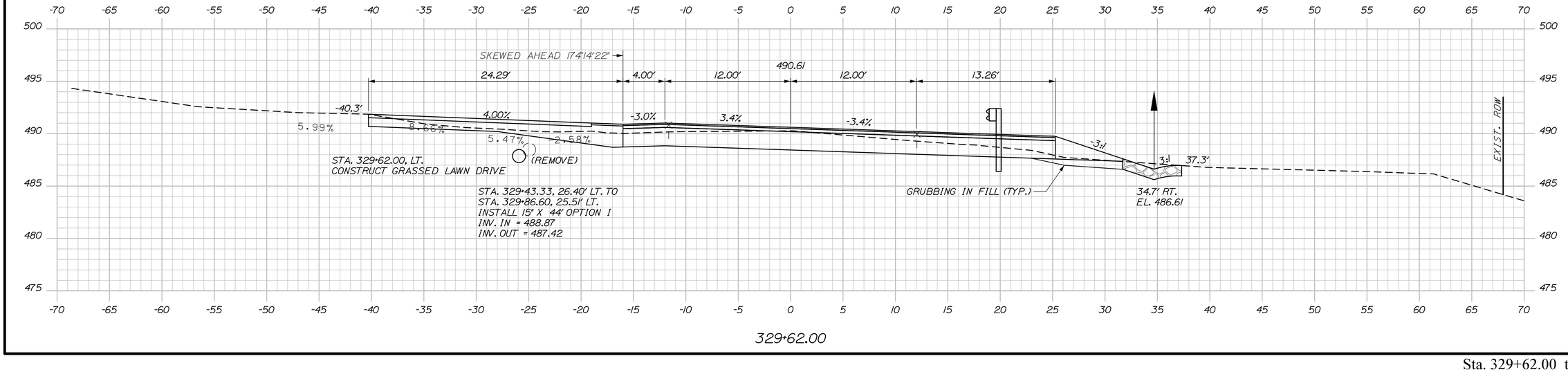

329+62.00

STATE OF MAINE
DEPARTMENT OF TRANSPORTATION

STP-2265(700)

WIN
022657.00

HIGHWAY PLANS

PROJ. MANAGER	R. Soucy		
DESIGN-DETAILED	A. Sweet	K. Purnomo	06\26
CHECKED-REVIEWED	L. Zacchini	R. Hanf	06\26
DESIGN2-DETAILED2			
DESIGN3-DETAILED3			
REVISIONS 1			
REVISIONS 2			
REVISIONS 3			
REVISIONS 4			
FIELD CHANGES			

SIGNATURE

P.E. NUMBER

DATE

MADAWASKA-FRENCHVILLE
U.S. ROUTE 1

CROSS SECTIONS

SHEET NUMBER

428

OF 517

Sta. 329+62.00 to Sta. 330+50.00

Username:
Division:
Date:9/2/2026
Filename: Xsect_5_318+50-365+41.dgn

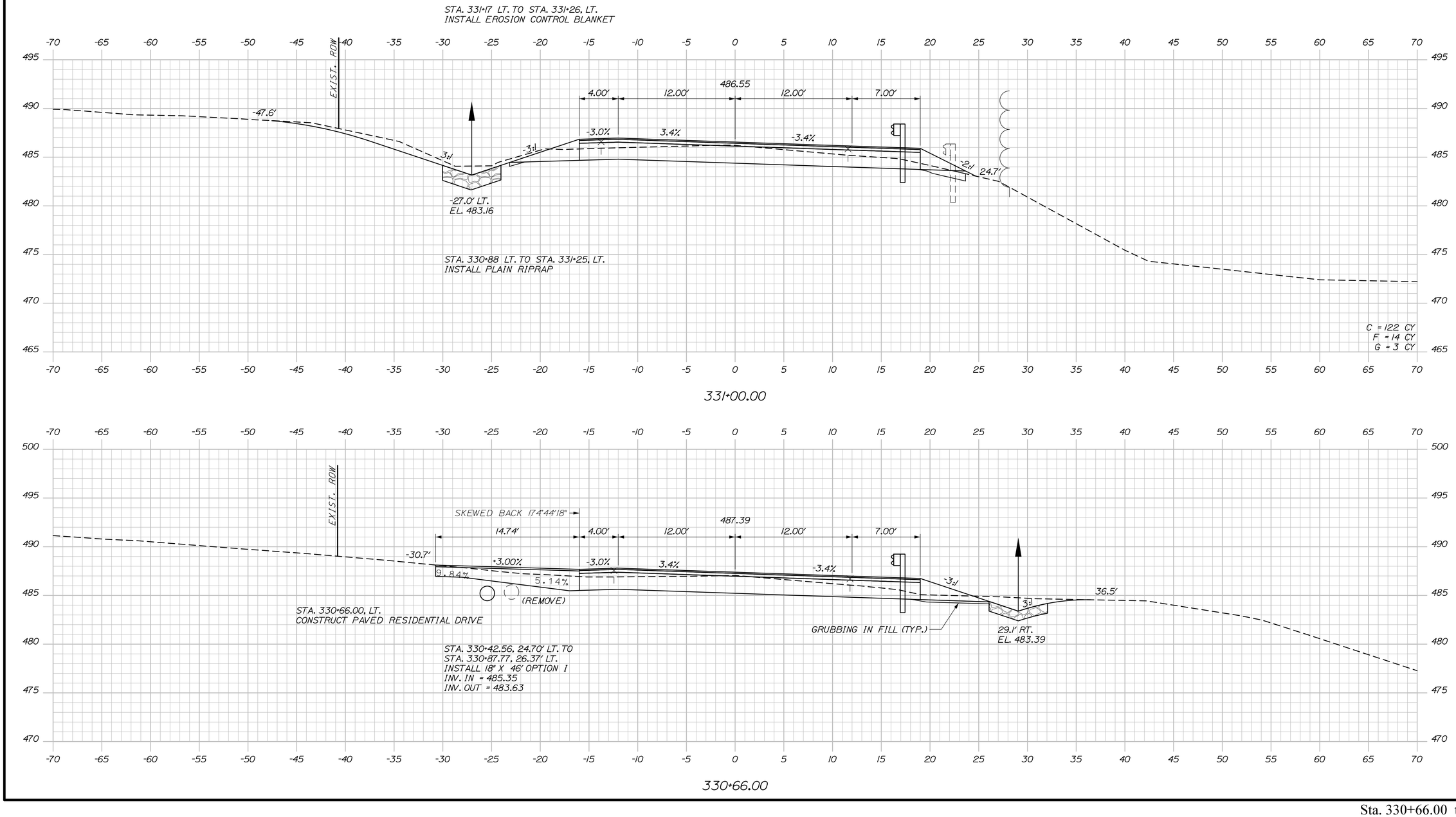

STATE OF MAINE
DEPARTMENT OF TRANSPORTATION

STP-2265(700)

WIN
022657.00

HIGHWAY PLANS

	BY	DATE
R. Soucy		
PROJ. MANAGER		
DESIGN-DETAILED	A. Sweet	06\26
CHECKED-REVIEWED	L. Zacchini	06\26
DESIGN2-DETAILED2		
DESIGN3-DETAILED3		
REVISIONS 1	K. Purnomo	
REVISIONS 2	R. Hanf	
REVISIONS 3		
REVISIONS 4		
FIELD CHANGES		

SIGNATURE

P.E. NUMBER

DATE

MADAWASKA-FRENCHVILLE
U.S. ROUTE 1

CROSS SECTIONS

SHEET NUMBER

429

OF 517

Sta. 330+66.00 to Sta. 331+00.00

Date:9/2/2026

Username:

Division:

Filename: Xsect_5_318+50-365+41.dgn

Username:

Division:

Date:9/2/2026

Filename: Xsect_5_318+50-365+41.dgn

STA. 332+10.93, 16.00' LT TO STA. 332+97.72, 34.48' LT
INSTALL 87.5' GUARDRAIL, MID-WAY SPLICE - SINGLE FACED

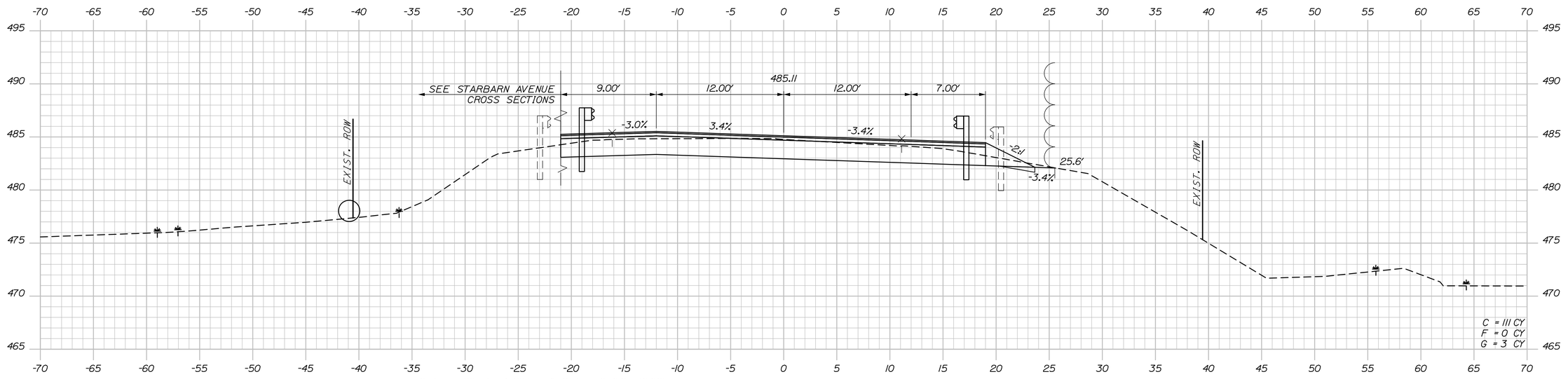

STA. 331+80.74, 34.48' LT TO STA. 332+10.93, 16.00' LT
INSTALL 37.5' GUARDRAIL, MID-WAY SPLICE - 35' RADIUS

STA. 331+75.10, 48.97' LT TO STA. 331+80.74, 34.48' LT
INSTALL 15.625' GUARDRAIL, MID-WAY SPLICE - 75' RADIUS

332+00.00

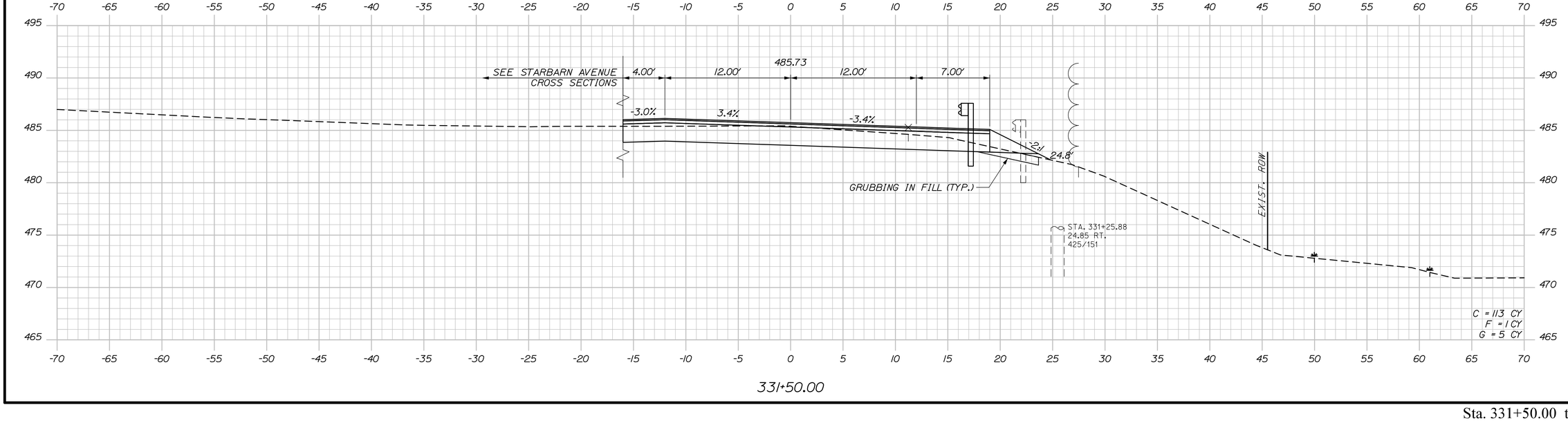

331+50.00

STATE OF MAINE
DEPARTMENT OF TRANSPORTATION

STP-2265(700)

WIN
022657.00

HIGHWAY PLANS

		BY	DATE
PROJ. MANAGER	R. Soucy		
DESIGN-DETAILED	A. Sweet	K. Purnomo	06\26
CHECKED-REVIEWED	L. Zacchini	R. Hanf	06\26
DESIGN2-DETAILED2			
DESIGN3-DETAILED3			
REVISIONS 1			
REVISIONS 2			
REVISIONS 3			
REVISIONS 4			
FIELD CHANGES			

SIGNATURE

P.E. NUMBER

DATE

MADAWASKA-FRENCHVILLE
U.S. ROUTE 1

CROSS SECTIONS

SHEET NUMBER

430

OF 517

Sta. 331+50.00 to Sta. 332+00.00

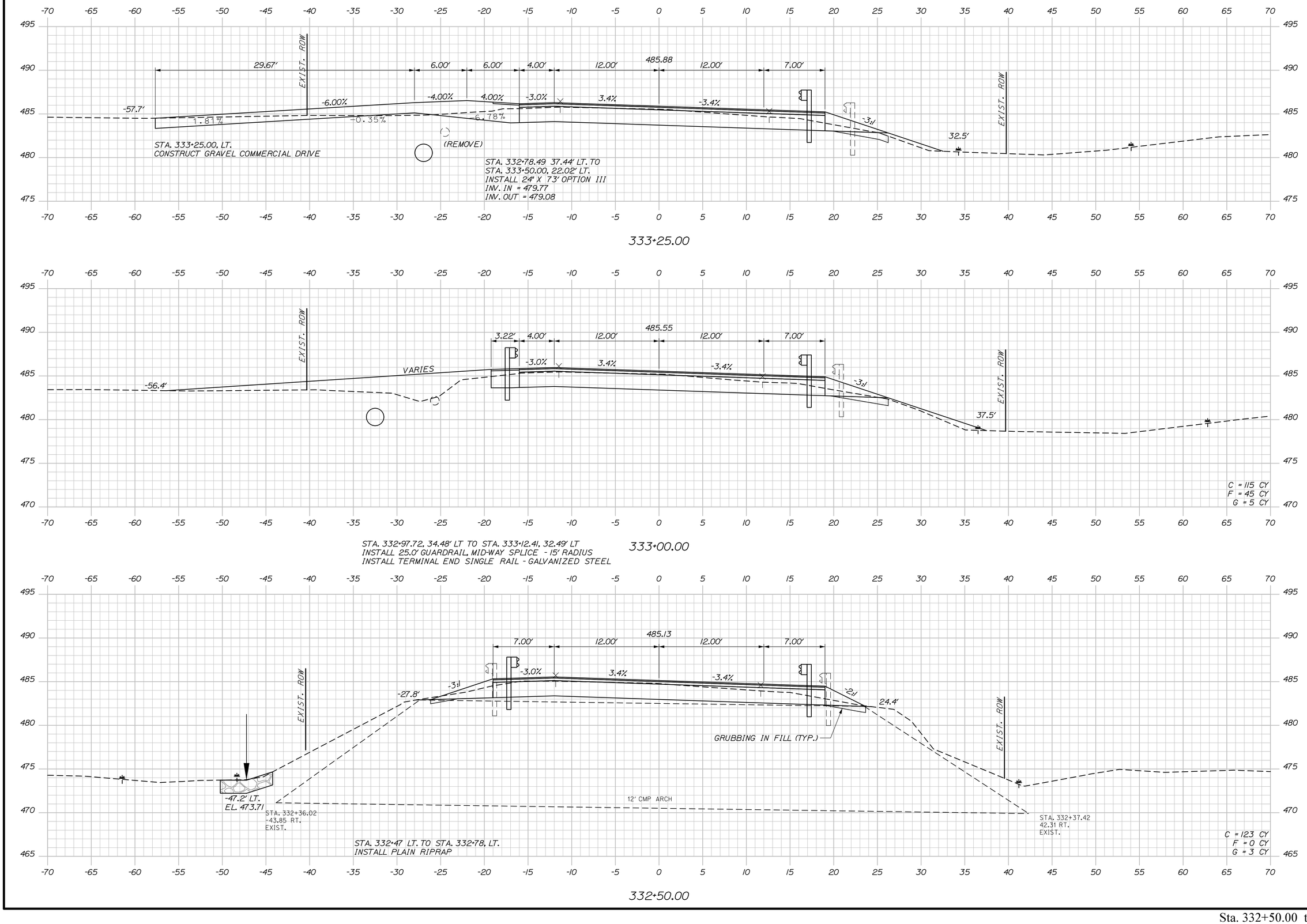

STATE OF MAINE
DEPARTMENT OF TRANSPORTATION

STP-2265(700)

WIN
022657.00

HIGHWAY PLANS

PROJ. MANAGER	R. Searcy		
DESIGN-DETAILED	A. Sweet	K. Purnomo	06\26
CHECKED-REVIEWED	L. Zacchini	R. Hanf	06\26
DESIGN2-DETAILED2			
DESIGN3-DETAILED3			
REVISIONS 1			
REVISIONS 2			
REVISIONS 3			
REVISIONS 4			
FIELD CHANGES			

SIGNATURE

P.E. NUMBER

DATE

MADAWASKA-FRENCHVILLE
U.S. ROUTE 1

CROSS SECTIONS

SHEET NUMBER

431

OF 517

Sta. 332+50.00 to Sta. 333+25.00

Date:9/2/2026

Username:

Division:

Filename: Xsect_5_318+50-365+41.dgn

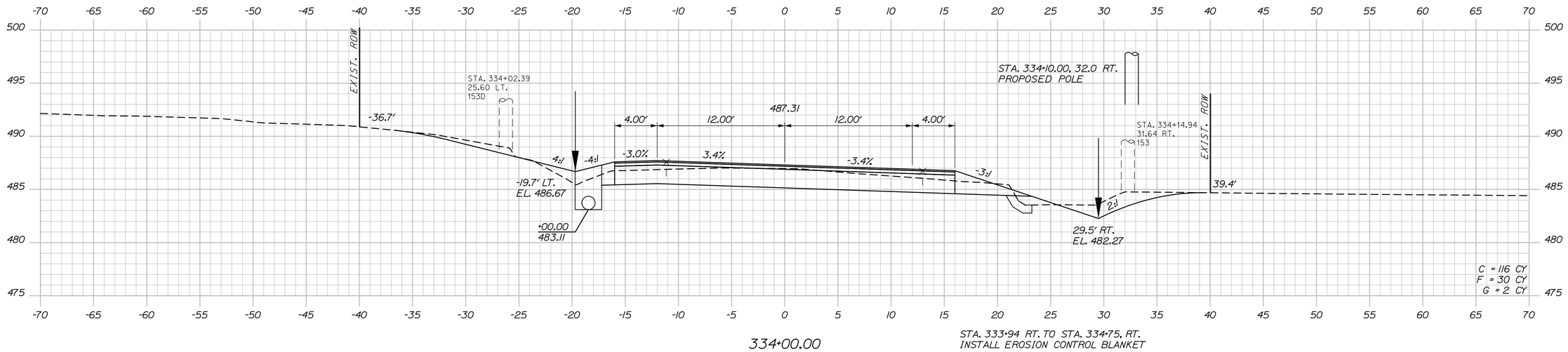

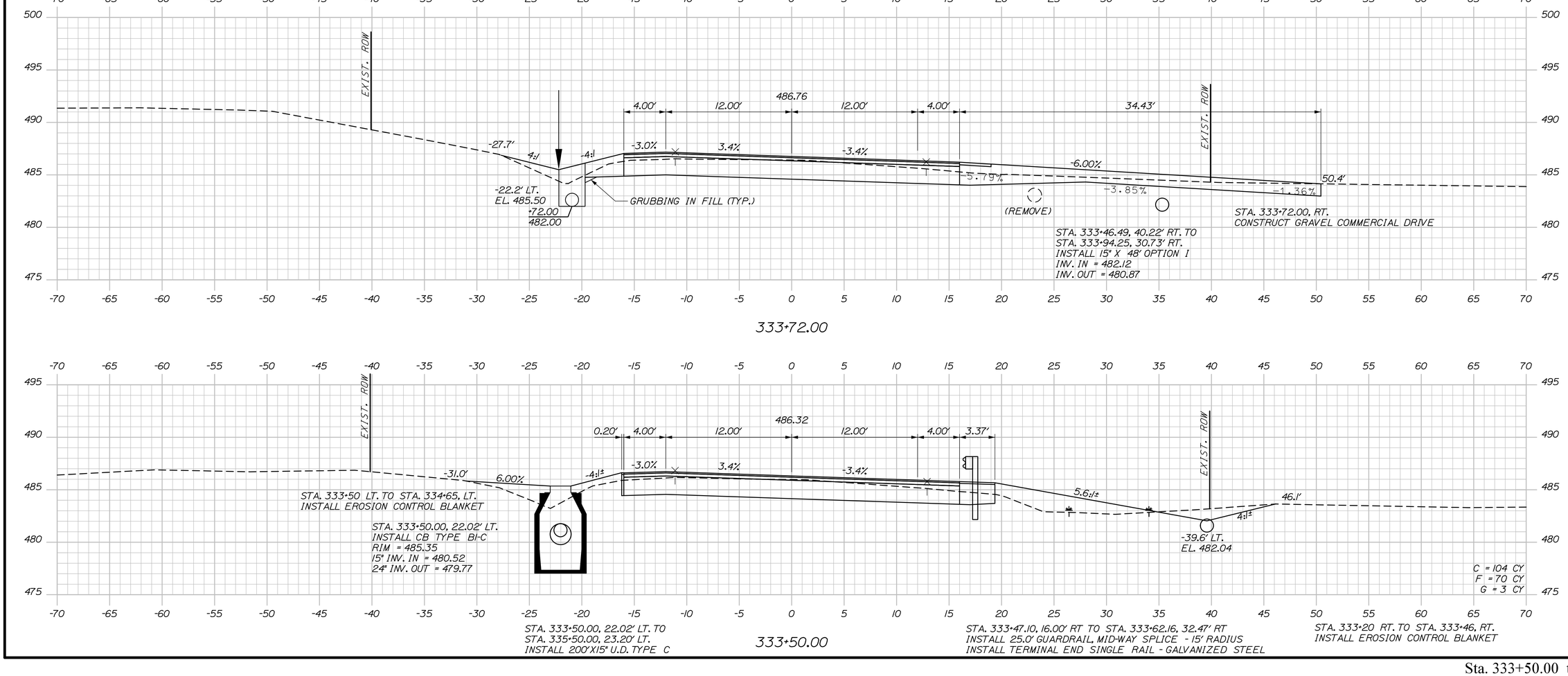

STATE OF MAINE
DEPARTMENT OF TRANSPORTATION

STP-2265(700)

WIN
022657.00

HIGHWAY PLANS

PROJ. MANAGER	R. Soucy		
DESIGN-DETAILED	A. Sweet	K. Purnomo	06\26
CHECKED-REVIEWED	L. Zacchini	R. Hanf	06\26
DESIGN2-DETAILED2			
DESIGN3-DETAILED3			
REVISIONS 1			
REVISIONS 2			
REVISIONS 3			
REVISIONS 4			
FIELD CHANGES			

SIGNATURE

P.E. NUMBER

DATE

MADAWASKA-FRENCHVILLE
U.S. ROUTE 1

CROSS SECTIONS

SHEET NUMBER

432

OF 517

Date:9/2/2026

Username:

Division:

Filename: Xsect_5_318+50-365+41.dgn

Sta. 333+50.00 to Sta. 334+00.00

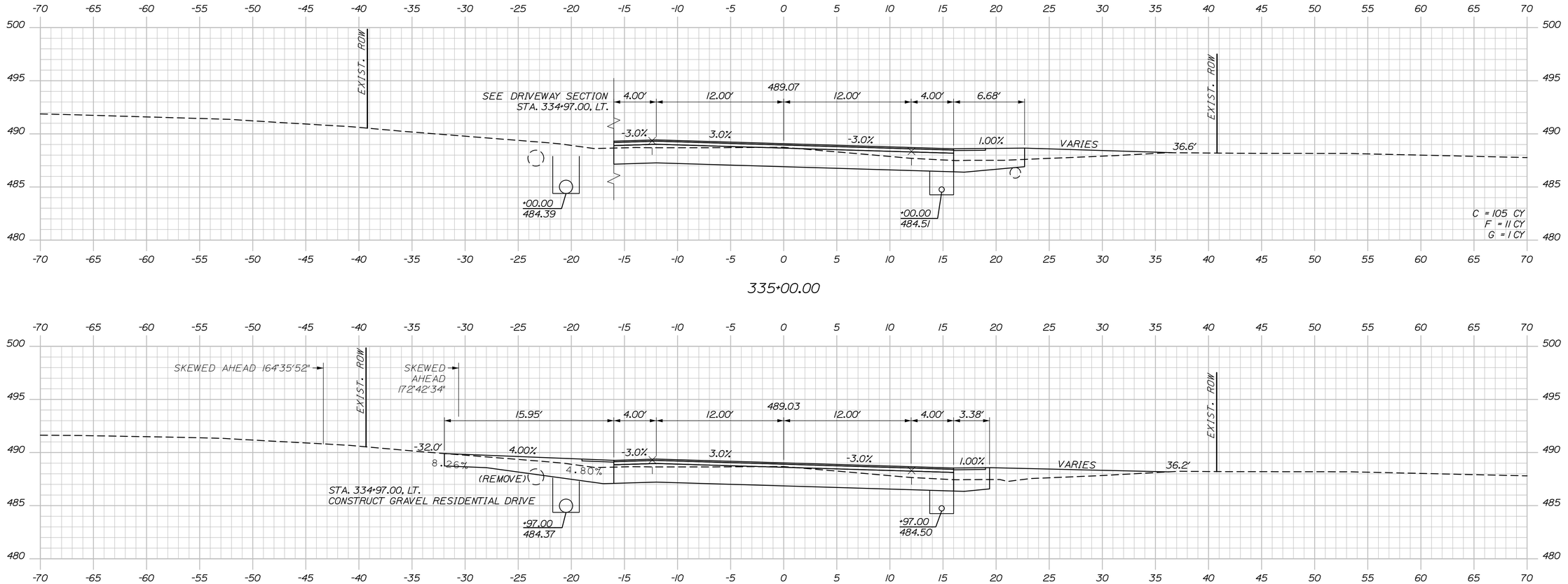

STATE OF MAINE
DEPARTMENT OF TRANSPORTATION

STP-2265(700)

WIN 022657.00

HIGHWAY PLANS

SIGNATURE

P.E. NUMBER

DATE

			DATE
PROJ. MANAGER	R. Soucy		
DESIGN-DETAILED	A. Sweet	K. Purnomo	06\26
CHECKED-REVIEWED	L. Zacchini	R. Hanf	06\26
DESIGN2-DETAILED2			
DESIGN3-DETAILED3			
REVISIONS 1			
REVISIONS 2			
REVISIONS 3			
REVISIONS 4			
FIELD CHANGES			

MADAWASKA-FRENCHVILLE
U.S. ROUTE 1

CROSS SECTIONS

SHEET NUMBER

433

OF 517

Date:9/2/2026

Username:

Division:

Filename: Xsect_5_318+50-365+41.dgn

Sta. 334+50.00 to Sta. 335+00.00

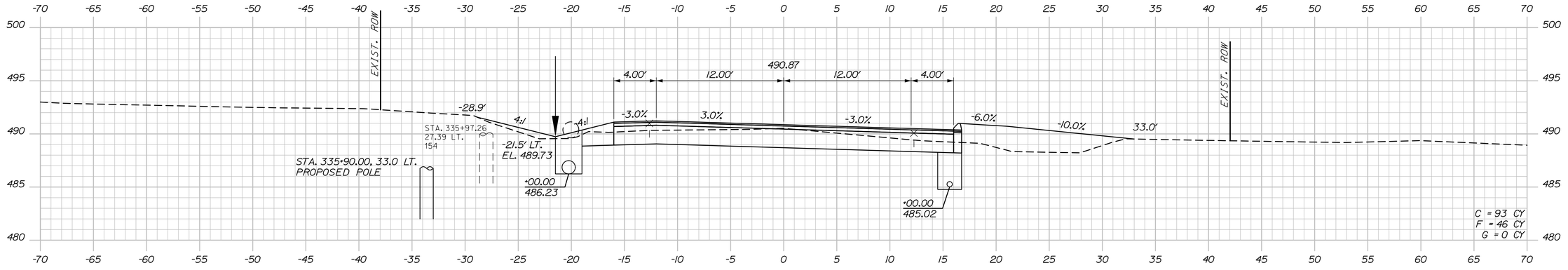

336+00.00

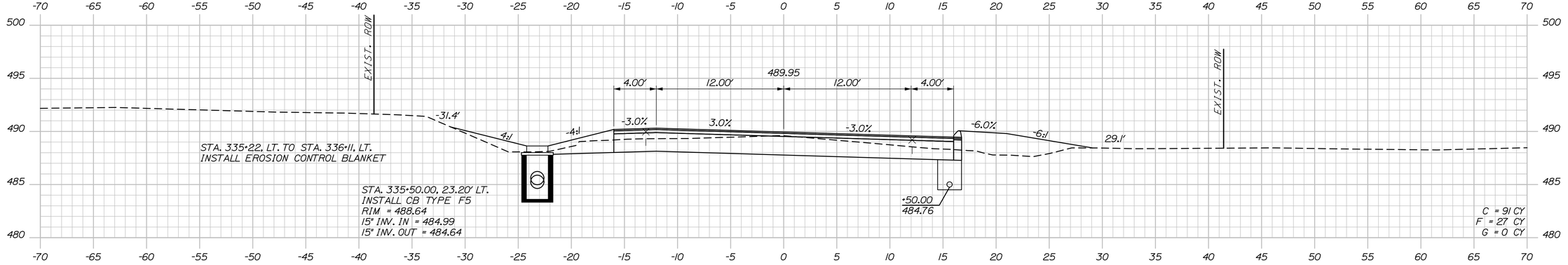

335+50.00

STA. 335+50.00, 23.20' LT. TO
STA. 336+50.00, 20.39' LT.
INSTALL 99'X15" U.D. TYPE C

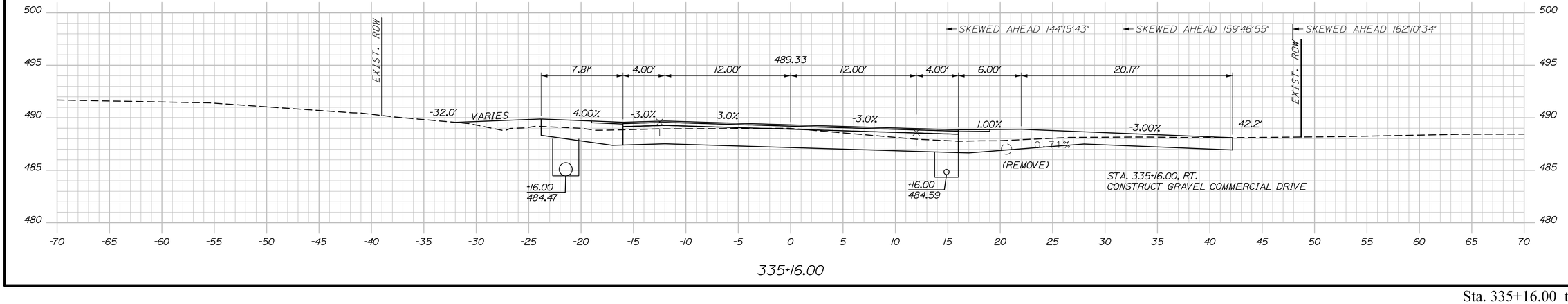

335+16.00

STATE OF MAINE
DEPARTMENT OF TRANSPORTATION

STP-2265(700)

WIN
022657.00

HIGHWAY PLANS

P.E. NUMBER

SIGNATURE

DATE

PROJ. MANAGER	R. Soucy
DESIGN-DETAILED	A. Sweet
CHECKED-REVIEWED	L. Zacchini
DESIGN2-DETAILED2	
DESIGN3-DETAILED3	
REVISIONS 1	
REVISIONS 2	
REVISIONS 3	
REVISIONS 4	
FIELD CHANGES	

BY	DATE
K. Purnomo	06\26
R. Hanf	06\26

MADAWASKA-FRENCHVILLE
U.S. ROUTE 1

CROSS SECTIONS

SHEET NUMBER

434

OF 517

Sta. 335+16.00 to Sta. 336+00.00

Filename: Xsect_5_318+50-365+41.dgn Division: Username: Date:9/2/2026

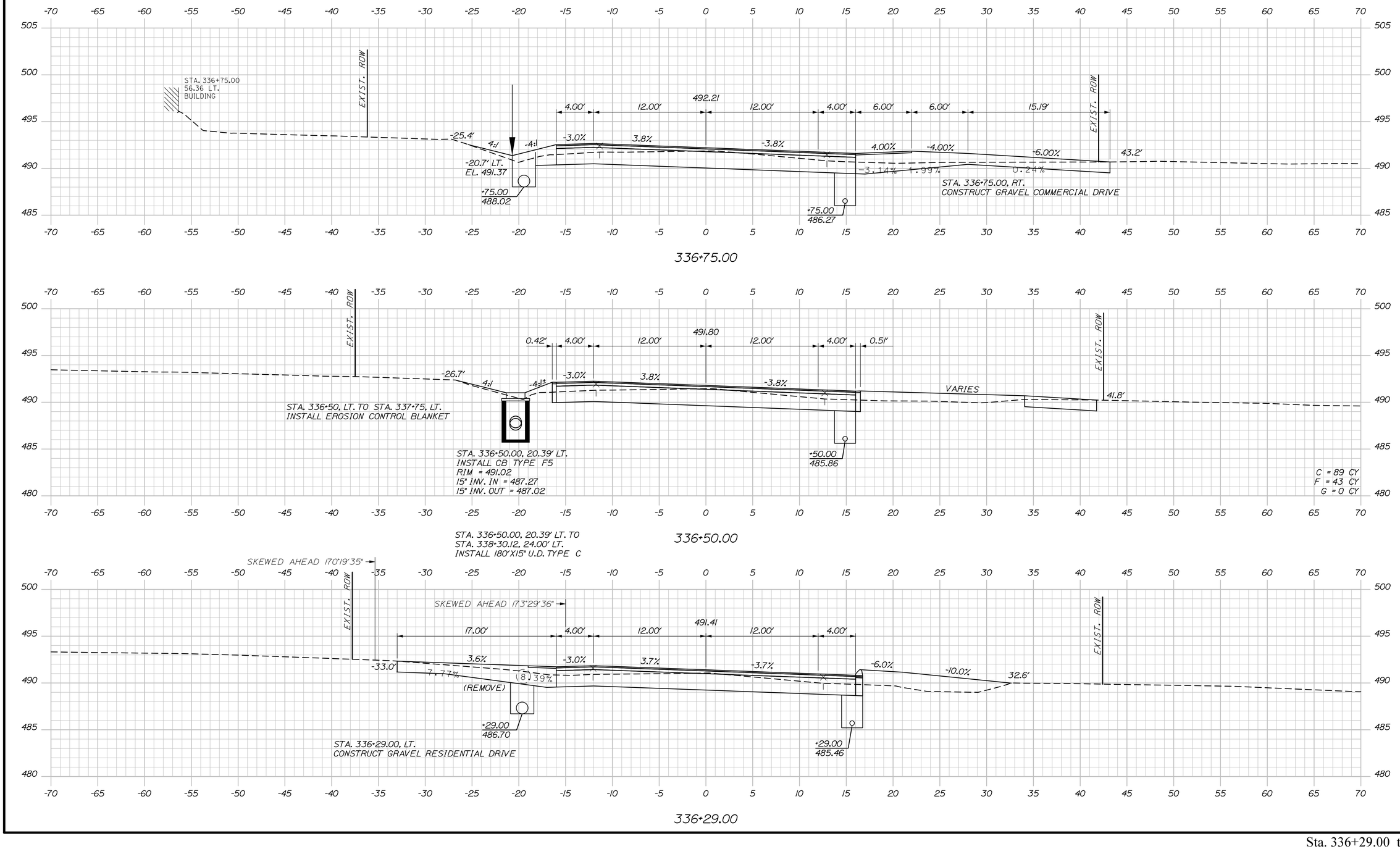

STATE OF MAINE
DEPARTMENT OF TRANSPORTATION

STP-2265(700)

WIN
022657.00

HIGHWAY PLANS

SIGNATURE

P.E. NUMBER

DATE

	BY	DATE
PROJ. MANAGER	R. Soucy	
DESIGN-DETAILED	A. Sweet	06\26
CHECKED-REVIEWED	L. Zacchini	06\26
DESIGN2-DETAILED2		
DESIGN3-DETAILED3		
REVISIONS 1		
REVISIONS 2		
REVISIONS 3		
REVISIONS 4		
FIELD CHANGES		

MADAWASKA-FRENCHVILLE
U.S. ROUTE 1

CROSS SECTIONS

SHEET NUMBER

435

OF 517

Date:9/2/2026

Username:

Division:

Filename: Xsect_5_318+50-365+41.dgn

Sta. 336+29.00 to Sta. 336+75.00

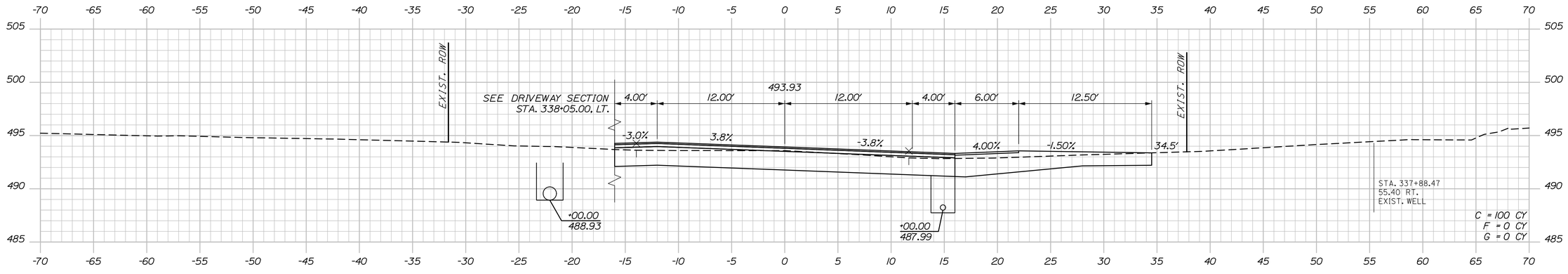

338+00.00

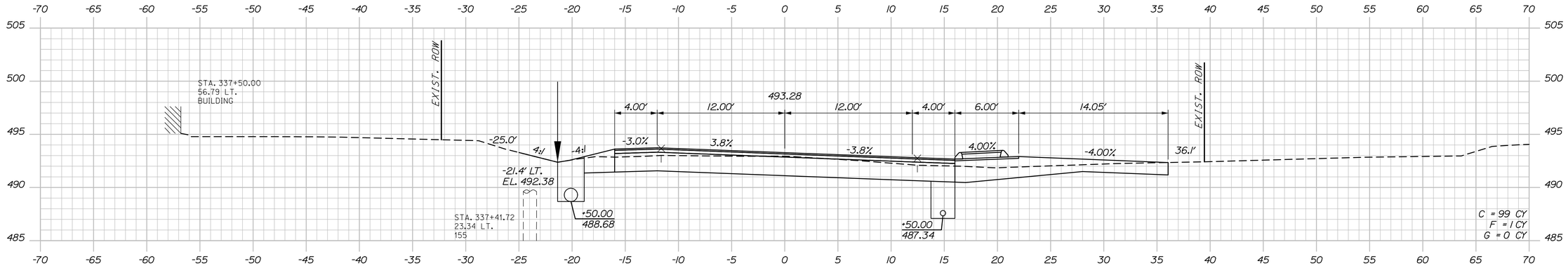

337+50.00

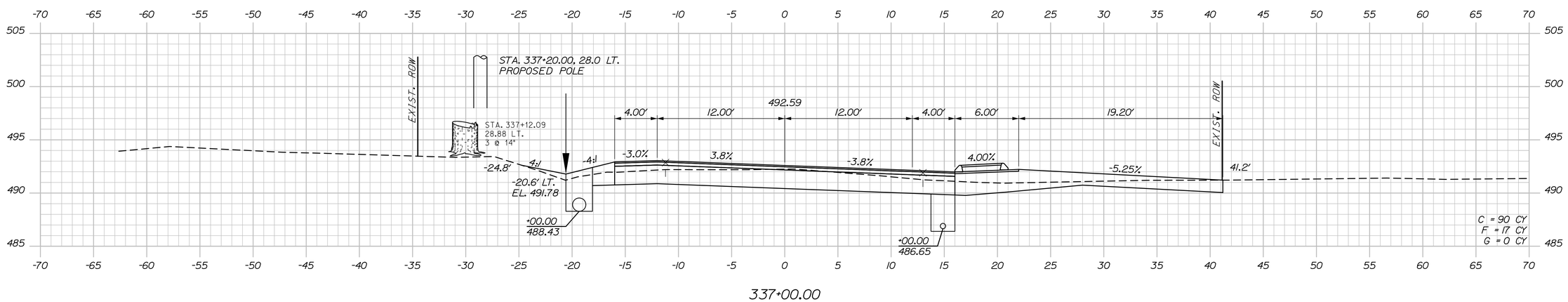

337+00.00

STATE OF MAINE
DEPARTMENT OF TRANSPORTATION

STP-2265(700)

WIN
022657.00

HIGHWAY PLANS

P.E. NUMBER

SIGNATURE

DATE

PROJ. MANAGER	R. Soucy	
DESIGN-DETAILED	A. Sweet	BY: K. Purnomo, DATE: 06\26
CHECKED-REVIEWED	L. Zacchini	BY: R. Hanf, DATE: 06\26
DESIGN2-DETAILED2		
DESIGN3-DETAILED3		
REVISIONS 1		
REVISIONS 2		
REVISIONS 3		
REVISIONS 4		
FIELD CHANGES		

MADAWASKA-FRENCHVILLE
U.S. ROUTE 1

CROSS SECTIONS

SHEET NUMBER

436

OF 517

Sta. 337+00.00 to Sta. 338+00.00

Filename: Xsect_5_318+50-365+41.dgn Division: Username: Date:9/2/2026

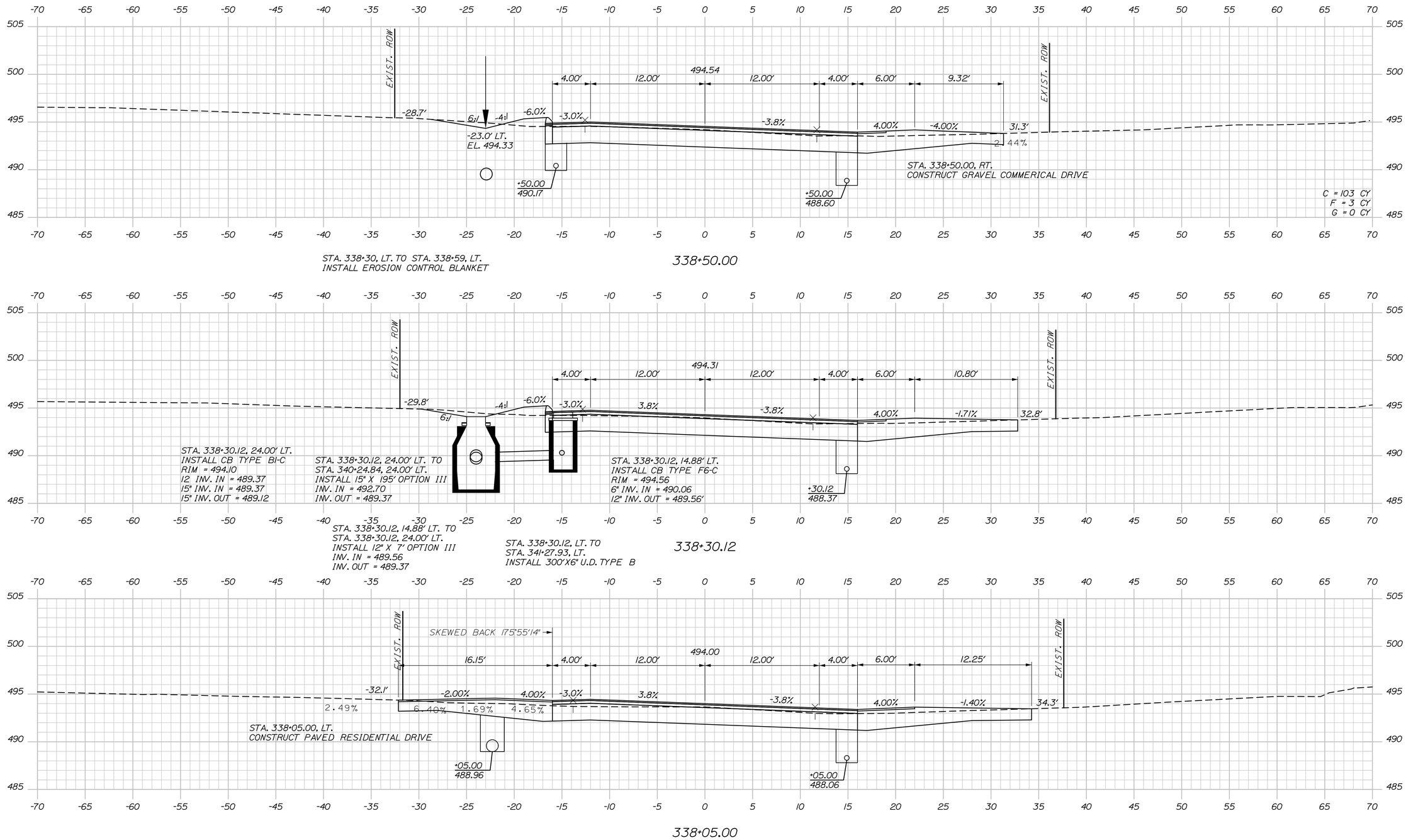

STATE OF MAINE
DEPARTMENT OF TRANSPORTATION

STP-2265(700)

WIN
022657.00

HIGHWAY PLANS

	BY	DATE
PROJ. MANAGER	R. Soucy	
DESIGN-DETAILED	A. Sweet	06\26
CHECKED-REVIEWED	L. Zacchini	06\26
DESIGN2-DETAILED2	R. Hanf	
DESIGN3-DETAILED3		
REVISIONS 1		
REVISIONS 2		
REVISIONS 3		
REVISIONS 4		
FIELD CHANGES		

SIGNATURE

P.E. NUMBER

DATE

MADAWASKA-FRENCHVILLE
U.S. ROUTE 1

CROSS SECTIONS

SHEET NUMBER

437

OF 517

Sta. 338+05.00 to Sta. 338+50.00

Date:9/2/2026

Username:

Division:

Filename: Xsect_5_318+50-365+41.dgn

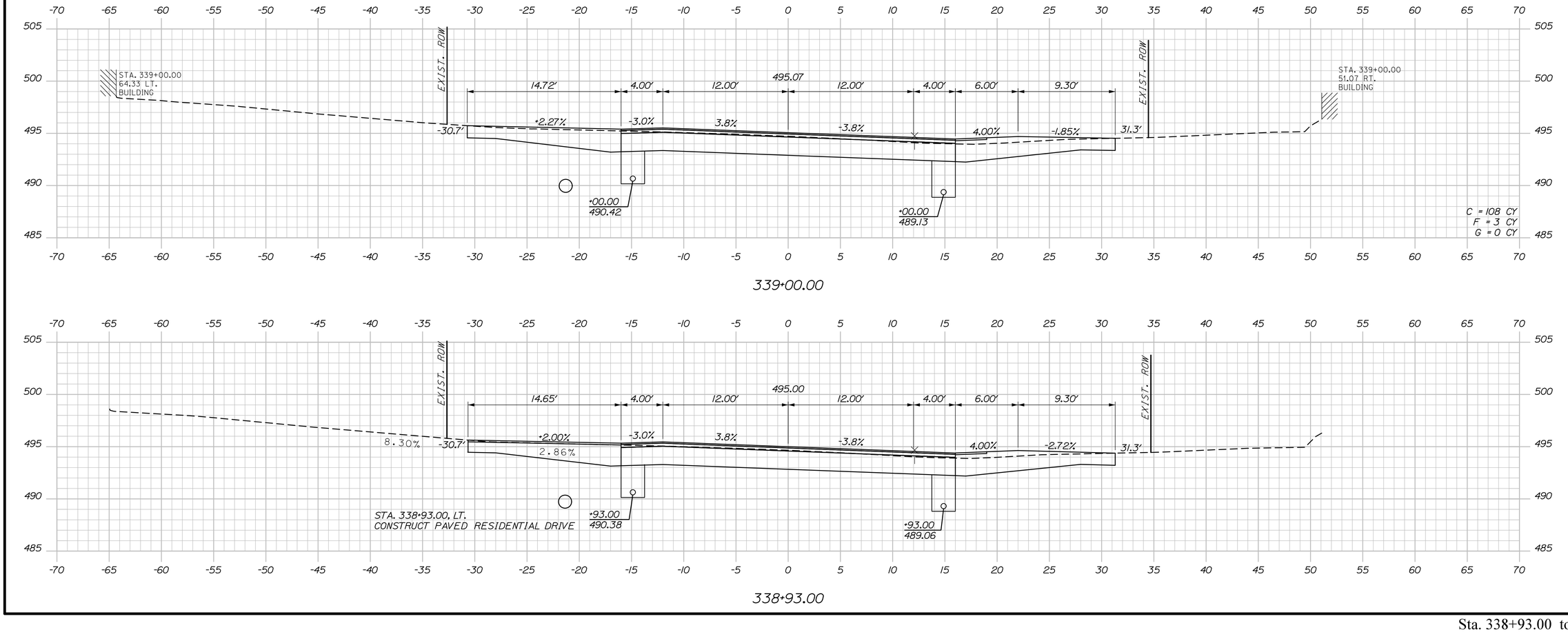

Sta. 338+93.00 to Sta. 339+00.00

Filename: Xsect_5_318+50-365+41.dgn Division: Username: Date:9/2/2026

STATE OF MAINE
DEPARTMENT OF TRANSPORTATION

STP-2265(700)

WIN
022657.00

HIGHWAY PLANS

	BY	DATE
PROJ. MANAGER	R. Soucy	
DESIGN-DETAILED	A. Sweet	06\26
CHECKED-REVIEWED	L. Zacchini	06\26
DESIGN2-DETAILED2		
DESIGN3-DETAILED3		
REVISIONS 1		
REVISIONS 2		
REVISIONS 3		
REVISIONS 4		
FIELD CHANGES		

SIGNATURE

P.E. NUMBER

DATE

MADAWASKA-FRENCHVILLE
U.S. ROUTE 1

CROSS SECTIONS

SHEET NUMBER

438

OF 517

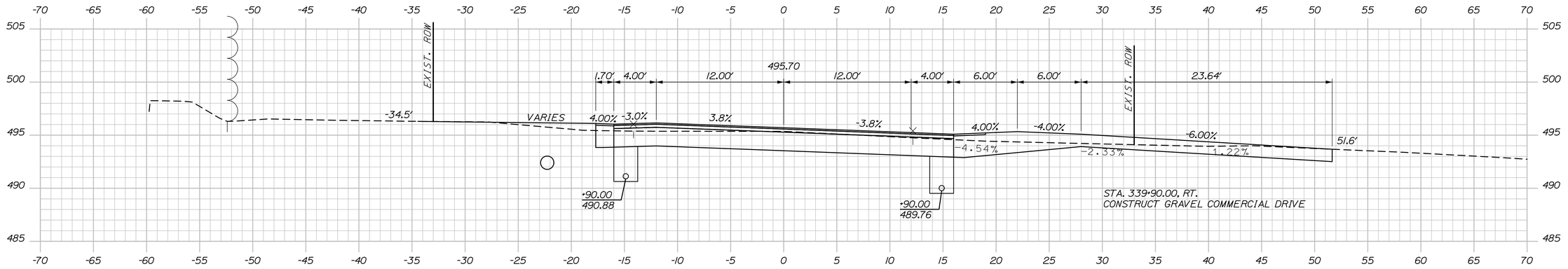

339+90.00

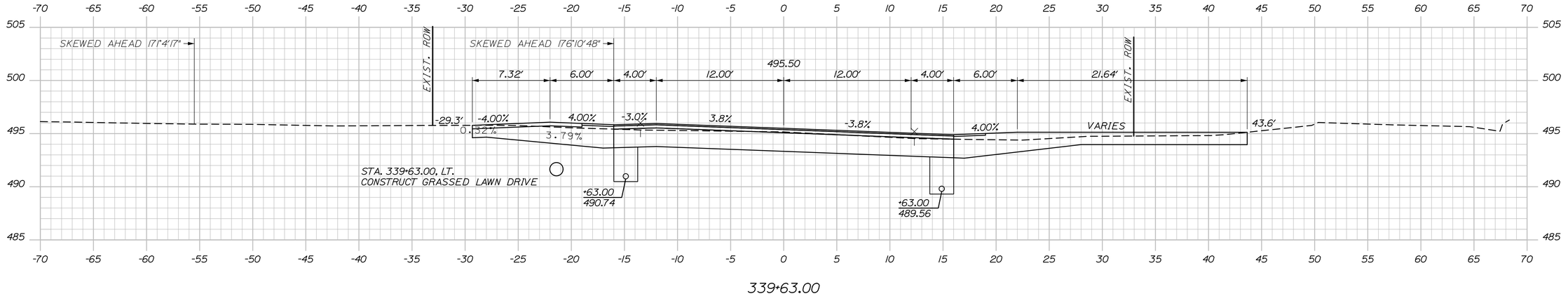

339+63.00

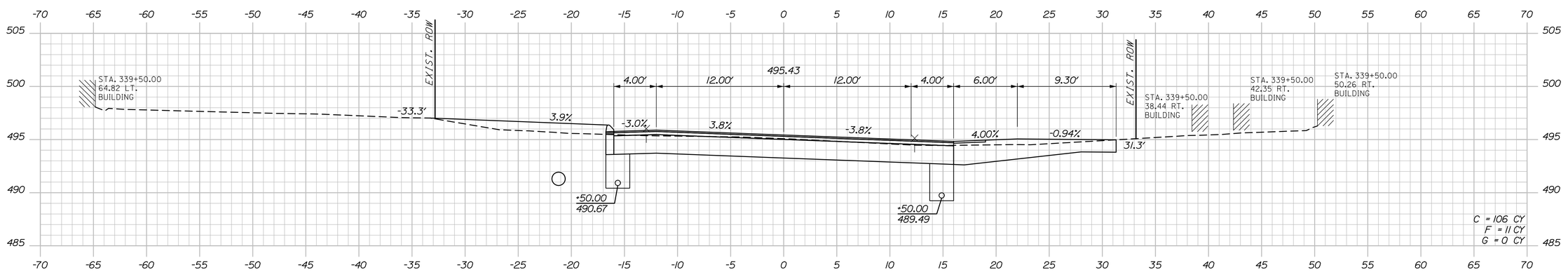

339+50.00

STATE OF MAINE
DEPARTMENT OF TRANSPORTATION

STP-2265(700)

WIN
022657.00

HIGHWAY PLANS

P.E. NUMBER

DATE

SIGNATURE

	BY	DATE
PROJ. MANAGER	R. Soucy	
DESIGN-DETAILED	A. Sweet	06\26
CHECKED-REVIEWED	L. Zacchini	06\26
DESIGN2-DETAILED2		
DESIGN3-DETAILED3		
REVISIONS 1		
REVISIONS 2		
REVISIONS 3		
REVISIONS 4		
FIELD CHANGES		

MADAWASKA-FRENCHVILLE
U.S. ROUTE 1

CROSS SECTIONS

SHEET NUMBER

439

OF 517

Date:9/2/2026

Username:

Division:

Filename: Xsect_5_318+50-365+41.dgn

Sta. 339+50.00 to Sta. 339+90.00

STA. 340+25, LT. TO STA. 340+60, LT.
INSTALL EROSION CONTROL BLANKET

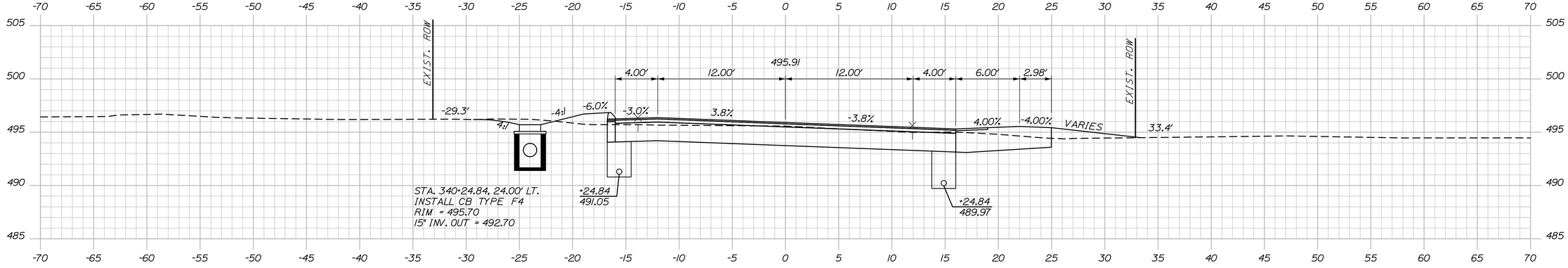

340+24.84

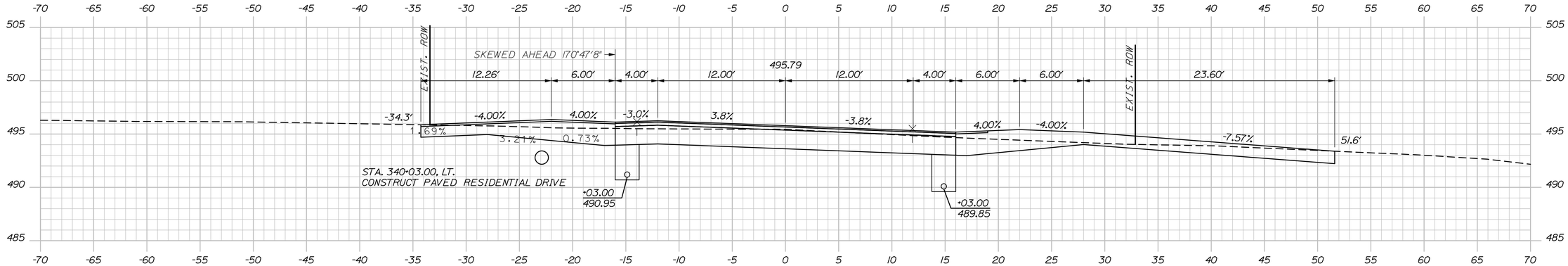

340+03.00

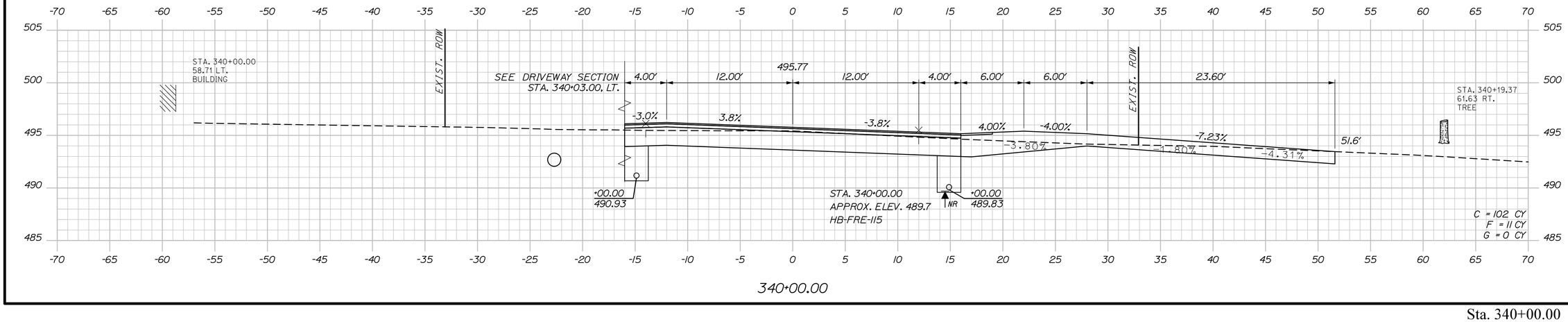

340+00.00

STATE OF MAINE
DEPARTMENT OF TRANSPORTATION

STP-2265(700)

WIN
022657.00

HIGHWAY PLANS

P.E. NUMBER

SIGNATURE

DATE

	BY	DATE
PROJ. MANAGER	R. Soucy	
DESIGN-DETAILED	A. Sweet	06\26
CHECKED-REVIEWED	L. Zacchini	06\26
DESIGN2-DETAILED2	R. Hanf	
DESIGN3-DETAILED3		
REVISIONS 1		
REVISIONS 2		
REVISIONS 3		
REVISIONS 4		
FIELD CHANGES		

MADAWASKA-FRENCHVILLE
U.S. ROUTE 1

CROSS SECTIONS

SHEET NUMBER

440

OF 517

Sta. 340+00.00 to Sta. 340+24.84

Filename: Xsect_5_318+50-365+41.dgn Division: Username: Date:9/2/2026

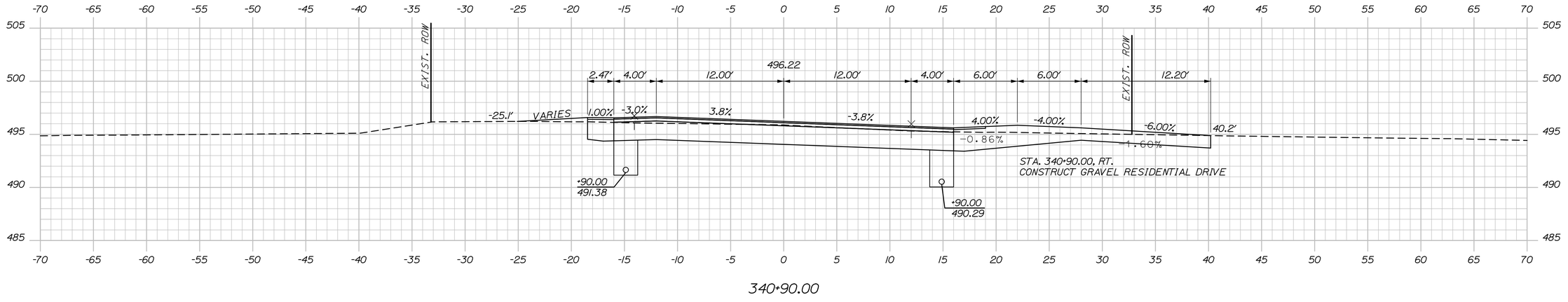

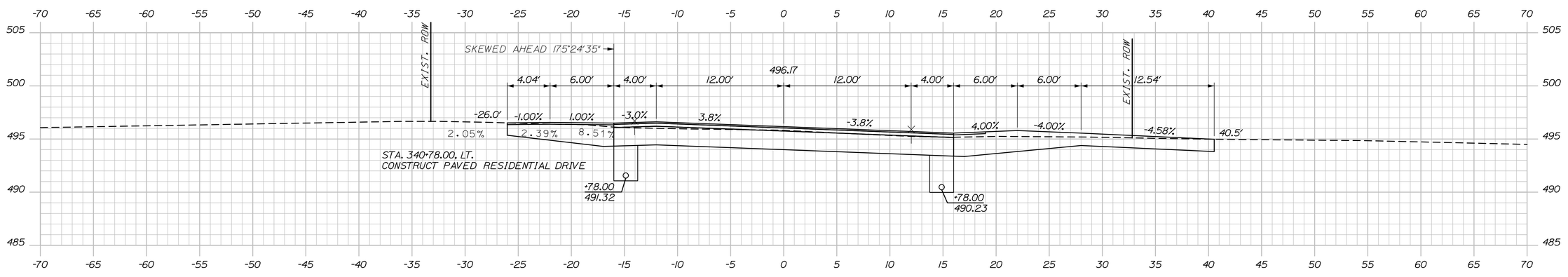

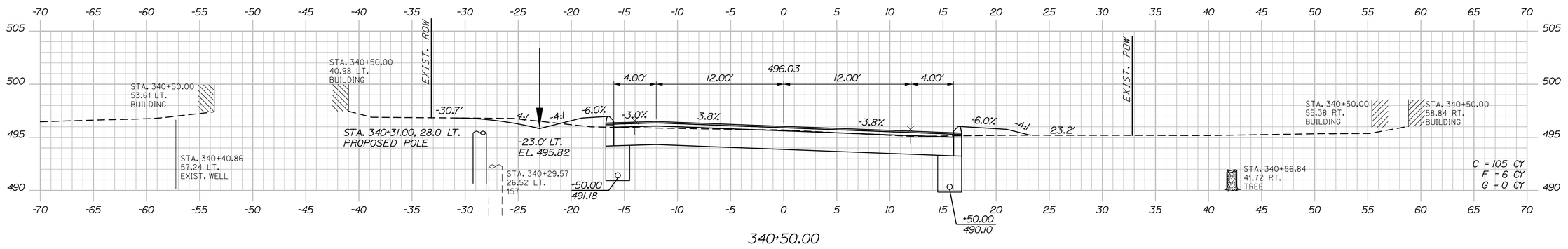

STATE OF MAINE
DEPARTMENT OF TRANSPORTATION

STP-2265(700)

WIN
022657.00

HIGHWAY PLANS

PROJ. MANAGER	R. Savoy	BY	DATE
DESIGN-DETAILED	A. Sweet	K. Purnomo	06\26
CHECKED-REVIEWED	L. Zacchini	R. Hanf	06\26
DESIGN2-DETAILED2			
DESIGN3-DETAILED3			
REVISIONS 1			
REVISIONS 2			
REVISIONS 3			
REVISIONS 4			
FIELD CHANGES			

SIGNATURE

P.E. NUMBER

DATE

MADAWASKA-FRENCHVILLE
U.S. ROUTE 1

CROSS SECTIONS

SHEET NUMBER

441

OF 517

Sta. 340+50.00 to Sta. 340+90.00

Date:9/2/2026 Username: Division: Filename: Xsect_5_318-50-365+41.dgn

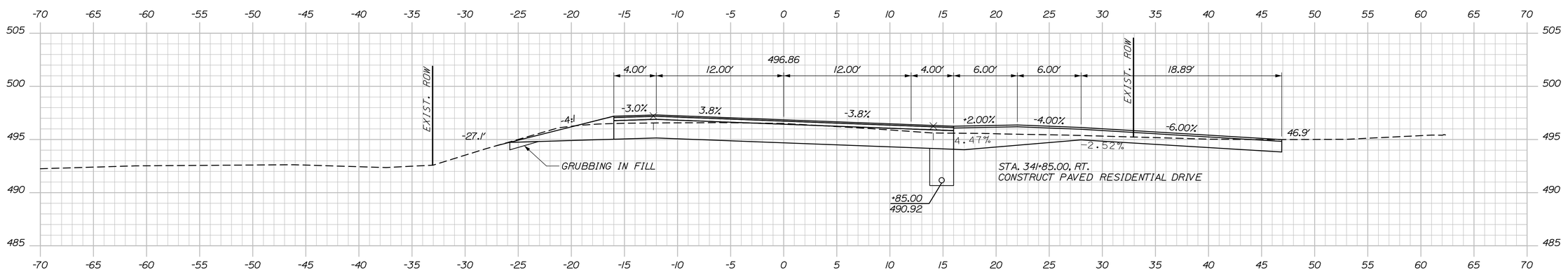

341+85.00

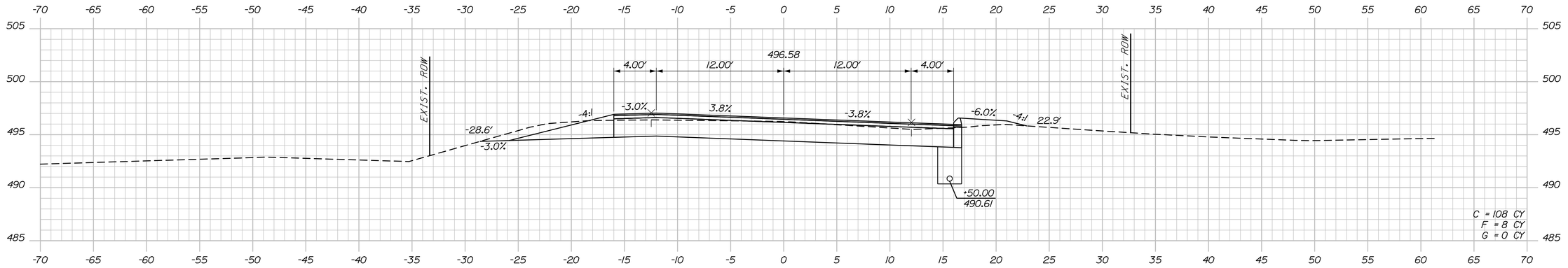

341+50.00

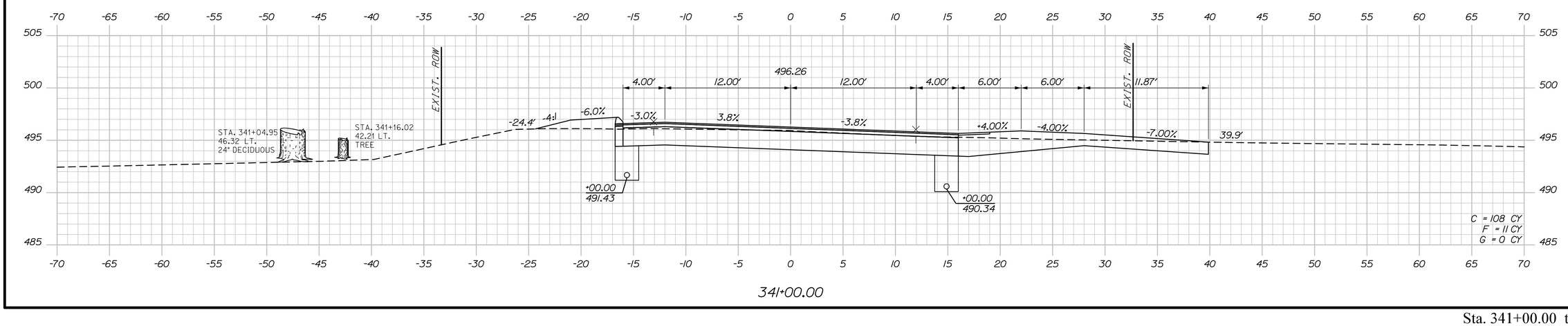

341+00.00

STATE OF MAINE
DEPARTMENT OF TRANSPORTATION

STP-2265(700)

WIN
022657.00

HIGHWAY PLANS

SIGNATURE

P.E. NUMBER

DATE

PROJ. MANAGER	R. Soucy	DATE
DESIGN-DETAILED	A. Sweet	K. Purnomo	06\26
CHECKED-REVIEWED	L. Zacchini	R. Hanf	06\26
DESIGN2-DETAILED2			
DESIGN3-DETAILED3			
REVISIONS 1			
REVISIONS 2			
REVISIONS 3			
REVISIONS 4			
FIELD CHANGES			

MADAWASKA-FRENCHVILLE
U.S. ROUTE 1

CROSS SECTIONS

SHEET NUMBER

442

OF 517

Sta. 341+00.00 to Sta. 341+85.00

Filename: Xsect_5_318+50-365+41.dgn Division: Username: Date:9/2/2026

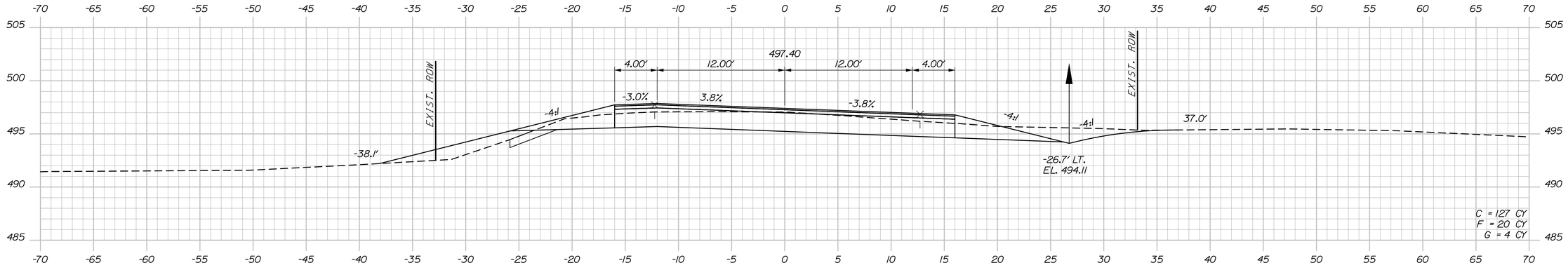

343+00.00

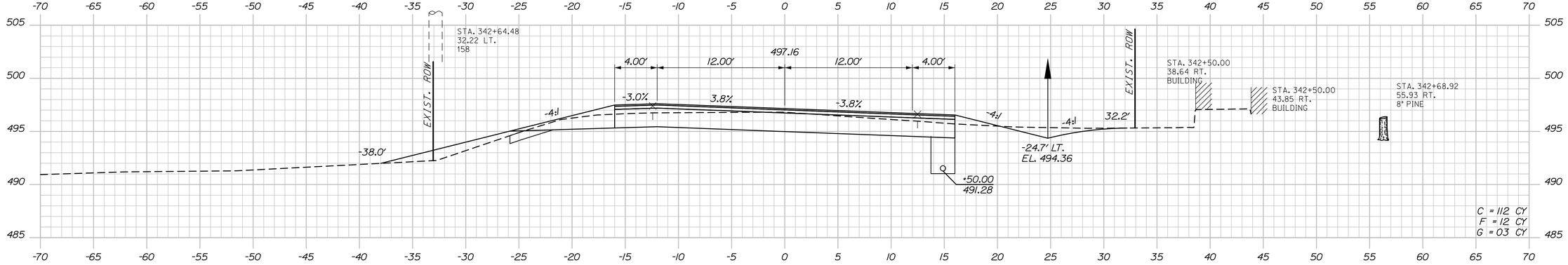

342+50.00

STA. 342+50, RT. TO STA. 344+67, RT.
INSTALL EROSION CONTROL BLANKET

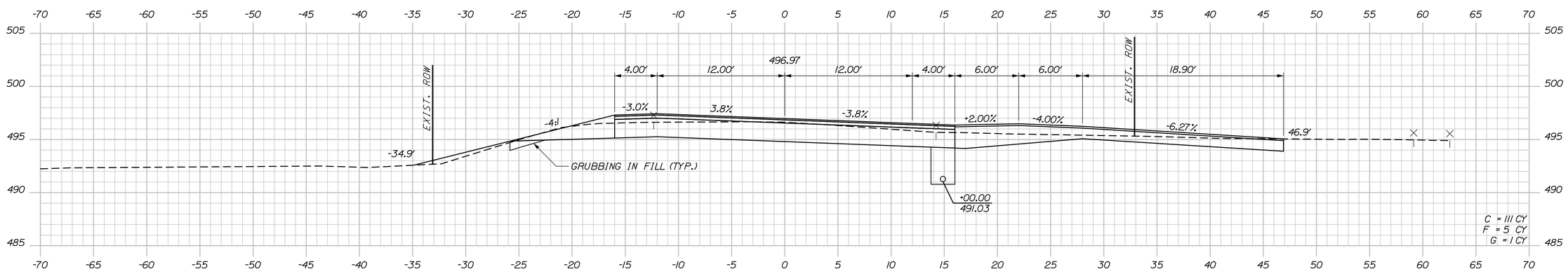

342+00.00

STATE OF MAINE
DEPARTMENT OF TRANSPORTATION

STP-2265(700)

WIN
022657.00

HIGHWAY PLANS

SIGNATURE

P.E. NUMBER

DATE

PROJ. MANAGER	R. Soucy
DESIGN-DETAILED	A. Sweet
CHECKED-REVIEWED	L. Zacchini
DESIGN2-DETAILED2	
DESIGN3-DETAILED3	
REVISIONS 1	
REVISIONS 2	
REVISIONS 3	
REVISIONS 4	
FIELD CHANGES	

BY	DATE
K. Purnomo	06\26
R. Hanf	06\26

MADAWASKA-FRENCHVILLE
U.S. ROUTE 1

CROSS SECTIONS

SHEET NUMBER

443

OF 517

Sta. 342+00.00 to Sta. 343+00.00

Filename: Xsect_5_318+50-365+41.dgn Division: Username: Date:9/2/2026

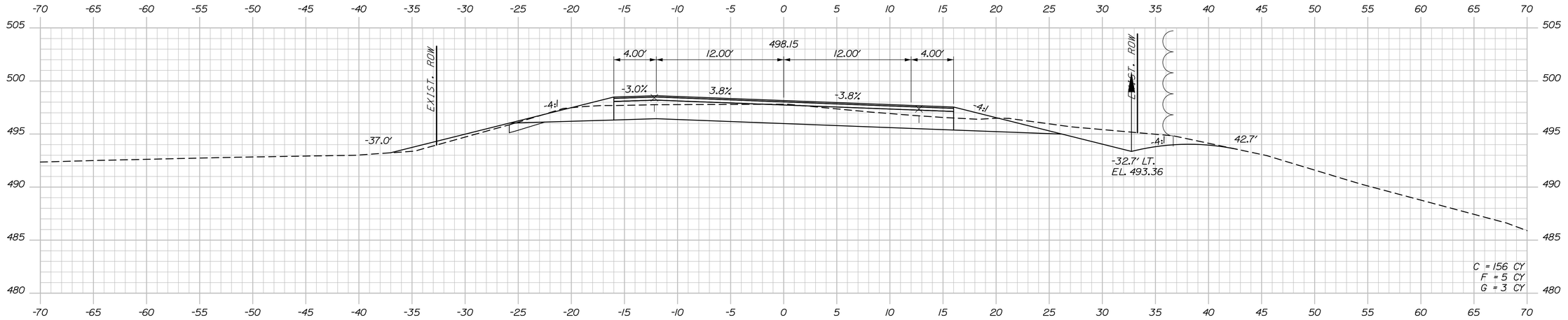

344+50.00

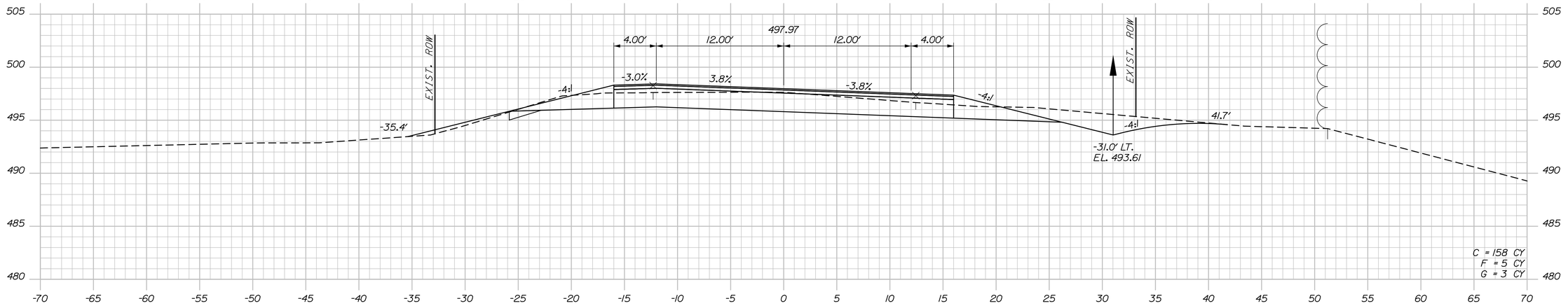

344+00.00

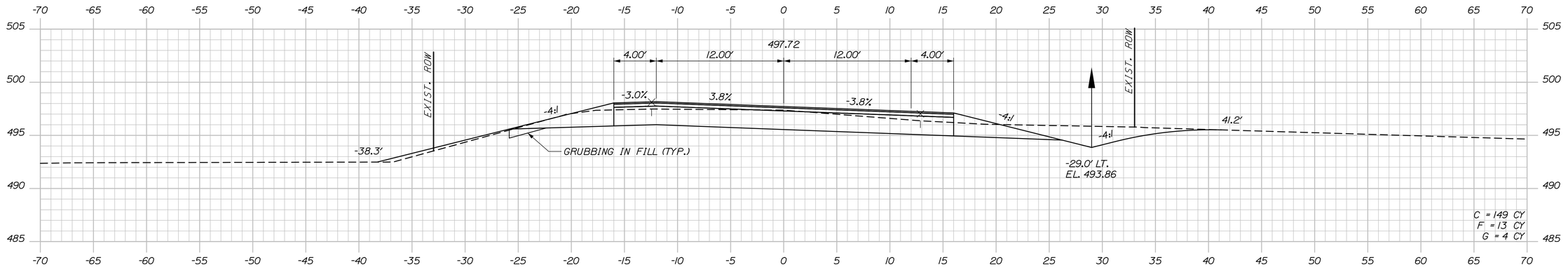

343+50.00

STATE OF MAINE
DEPARTMENT OF TRANSPORTATION

STP-2265(700)

WIN
022657.00

HIGHWAY PLANS

PROJ. MANAGER	R. Soucy		
DESIGN-DETAILED	A. Sweet	K. Purnomo	06\26
CHECKED-REVIEWED	L. Zacchini	R. Hanf	06\26
DESIGN2-DETAILED2			
DESIGN3-DETAILED3			
REVISIONS 1			
REVISIONS 2			
REVISIONS 3			
REVISIONS 4			
FIELD CHANGES			

SIGNATURE

P.E. NUMBER

DATE

MADAWASKA-FRENCHVILLE
U.S. ROUTE 1

CROSS SECTIONS

SHEET NUMBER

444

OF 517

Sta. 343+50.00 to Sta. 344+50.00

Username:

Date:9/2/2026

Division:

Filename: Xsect_5_318+50-365+41.dgn

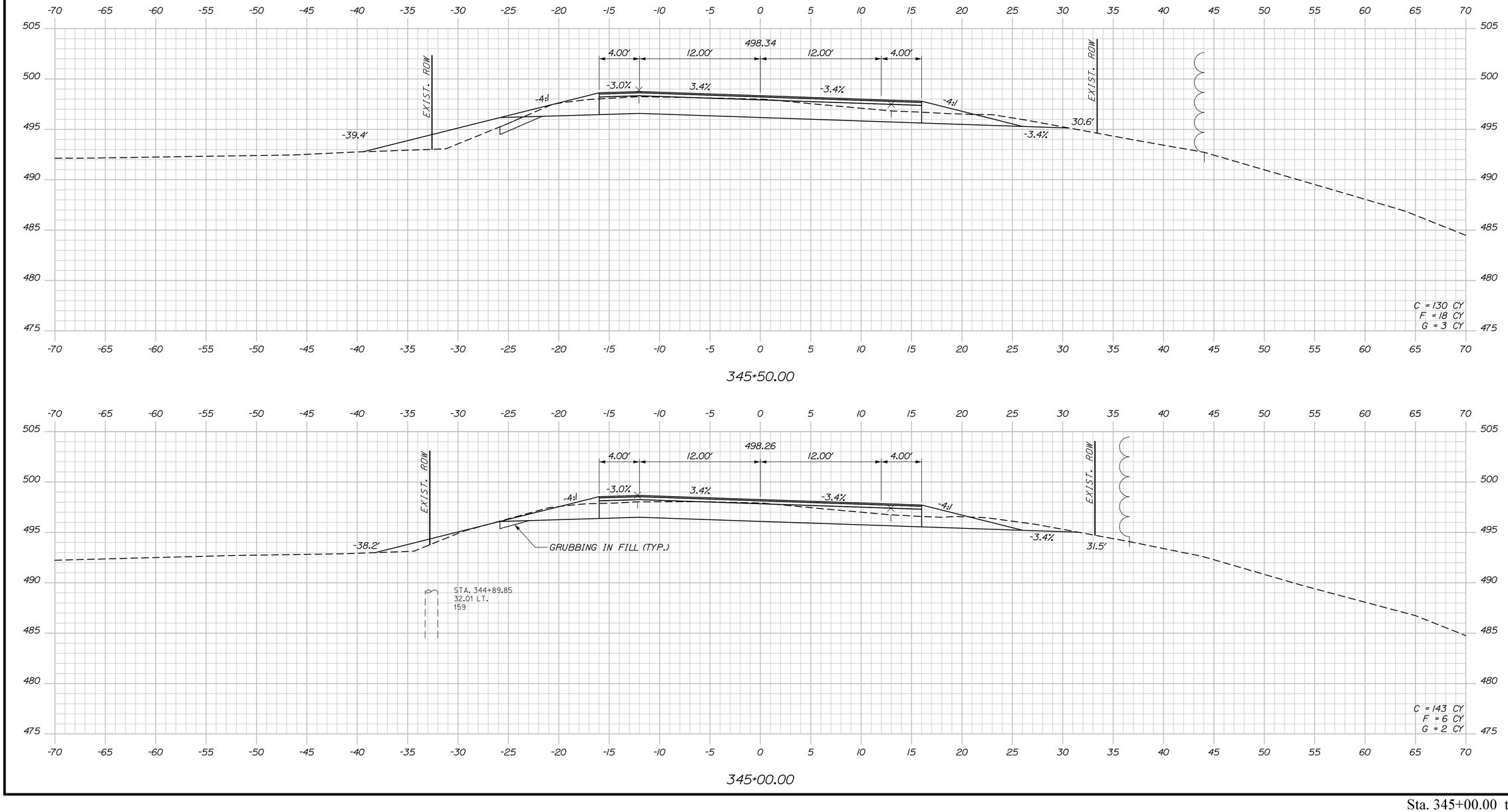

Sta. 345+00.00 to Sta. 345+50.00

STATE OF MAINE
DEPARTMENT OF TRANSPORTATION

STP-2265(700)

WIN
022657.00

HIGHWAY PLANS

PROJ. MANAGER	R. Soucy		
DESIGN-DETAILED	A. Sweet	K. Purnomo	06\26
CHECKED-REVIEWED	L. Zacchini	R. Hanf	06\26
DESIGN2-DETAILED2			
DESIGN3-DETAILED3			
REVISIONS 1			
REVISIONS 2			
REVISIONS 3			
REVISIONS 4			
FIELD CHANGES			

SIGNATURE

P.E. NUMBER

DATE

MADAWASKA-FRENCHVILLE
U.S. ROUTE 1

CROSS SECTIONS

SHEET NUMBER

445

OF 517

Date:9/2/2026

Username:

Division:

Filename: Xsect_5_318+50-365+41.dgn

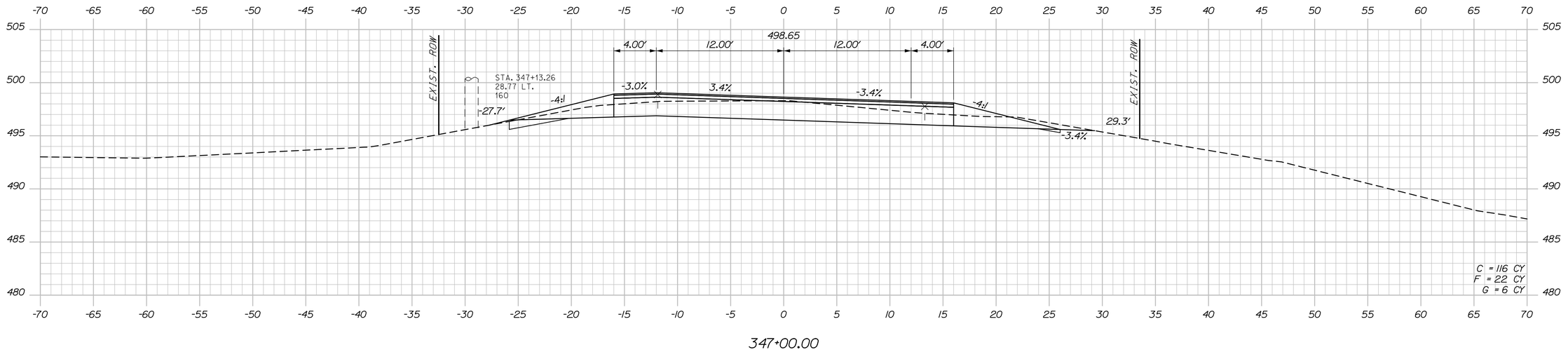

347+00.00

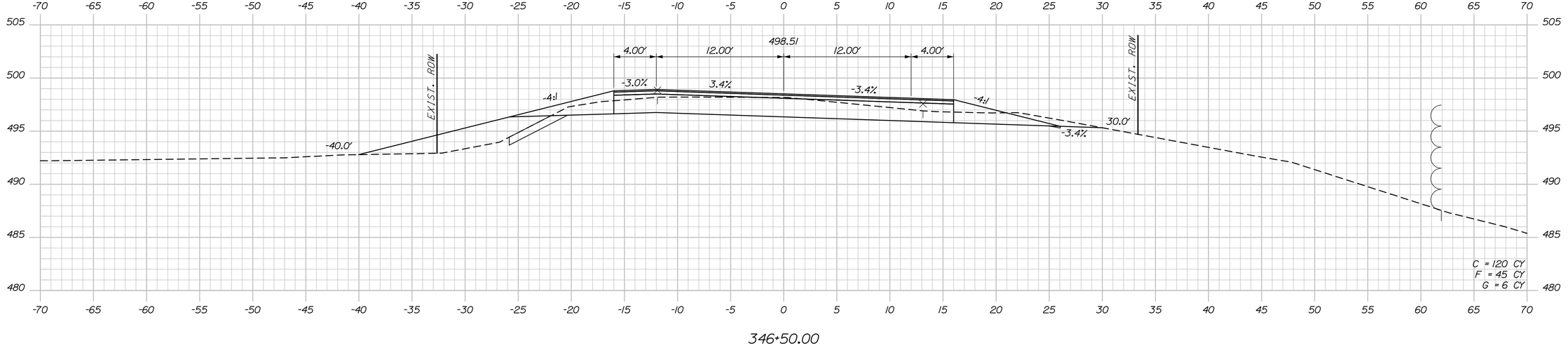

346+50.00

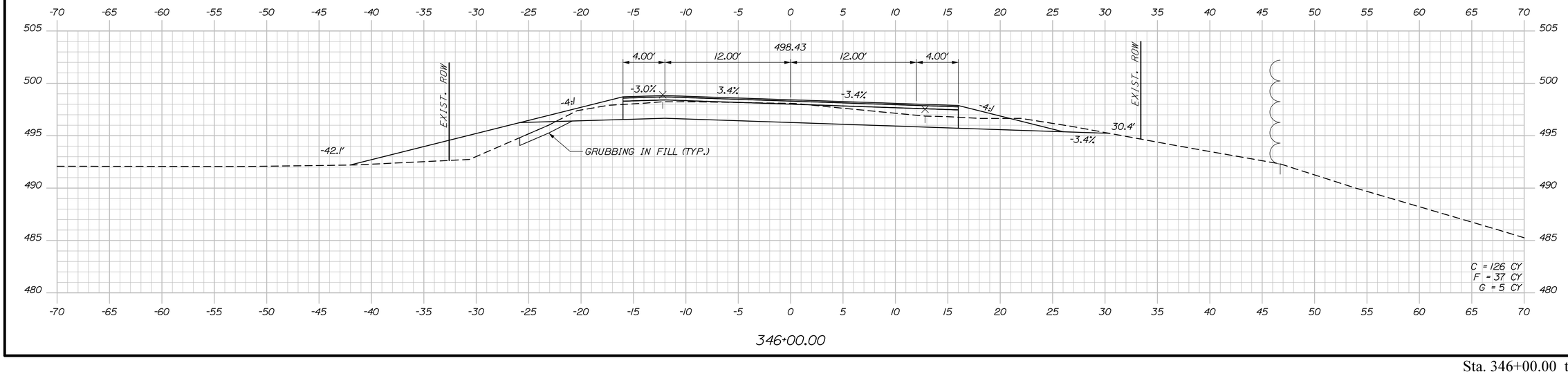

346+00.00

STATE OF MAINE
DEPARTMENT OF TRANSPORTATION

STP-2265(700)

WIN 022657.00

HIGHWAY PLANS

PROJ. MANAGER	R. Soucy		
DESIGN-DETAILED	A. Sweet	K. Purnomo	06\26
CHECKED-REVIEWED	L. Zacchini	R. Hanf	06\26
DESIGN2-DETAILED2			
DESIGN3-DETAILED3			
REVISIONS 1			
REVISIONS 2			
REVISIONS 3			
REVISIONS 4			
FIELD CHANGES			

SIGNATURE

P.E. NUMBER

DATE

MADAWASKA-FRENCHVILLE
U.S. ROUTE 1

CROSS SECTIONS

SHEET NUMBER

446

OF 517

Sta. 346+00.00 to Sta. 347+00.00

Username:

Division:

Date:9/2/2026

Filename: Xsect_5_318+50-365+41.dgn

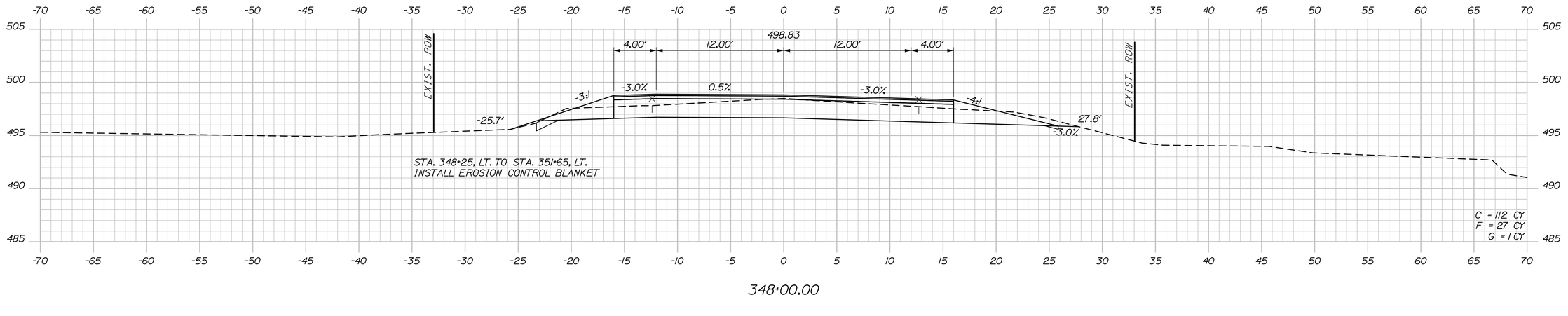

348+00.00

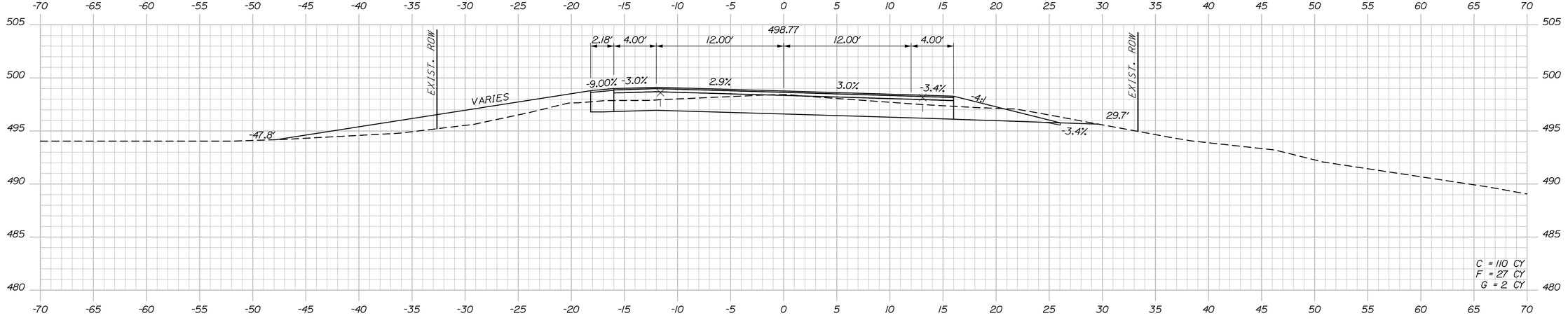

347+50.00

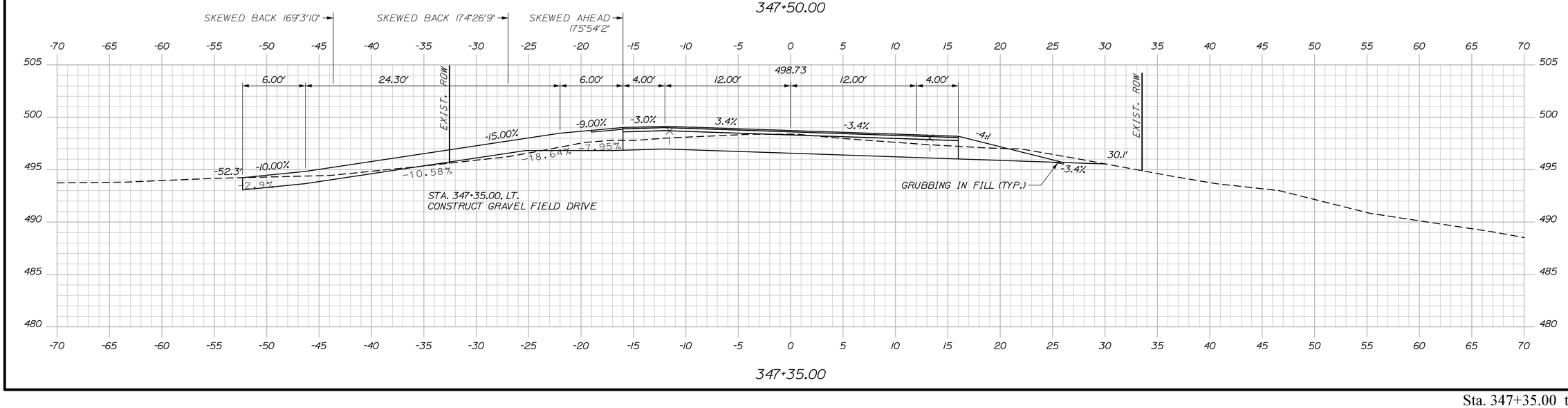

347+35.00

STATE OF MAINE
DEPARTMENT OF TRANSPORTATION

STP-2265(700)

WIN
022657.00

HIGHWAY PLANS

		BY	DATE
PROJ. MANAGER	R. Soucy		
DESIGN-DETAILED	A. Sweet	K. Purnomo	06\26
CHECKED-REVIEWED	L. Zacchini	R. Hanf	06\26
DESIGN2-DETAILED2			
DESIGN3-DETAILED3			
REVISIONS 1			
REVISIONS 2			
REVISIONS 3			
REVISIONS 4			
FIELD CHANGES			

SIGNATURE

P.E. NUMBER

DATE

MADAWASKA-FRENCHVILLE
U.S. ROUTE 1

CROSS SECTIONS

SHEET NUMBER

447

OF 517

Sta. 347+35.00 to Sta. 348+00.00

Username:

Division:

Date:9/2/2026

Filename: Xsect_5_318+50-365+41.dgn

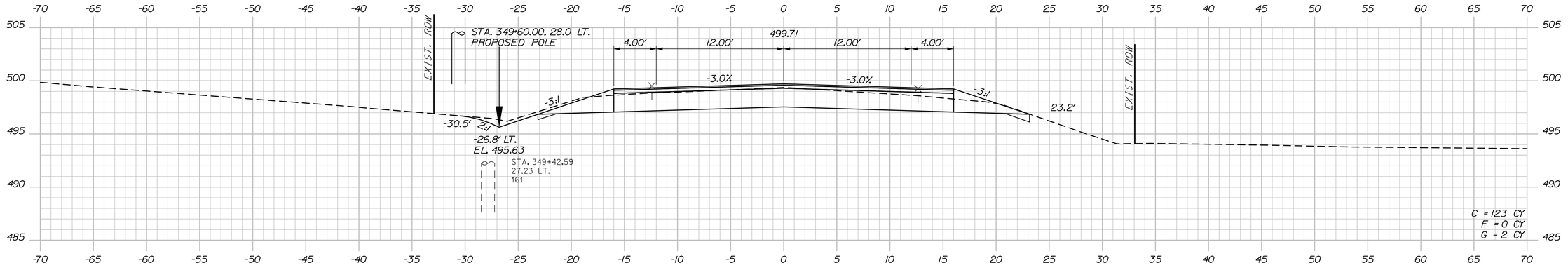

349+50.00

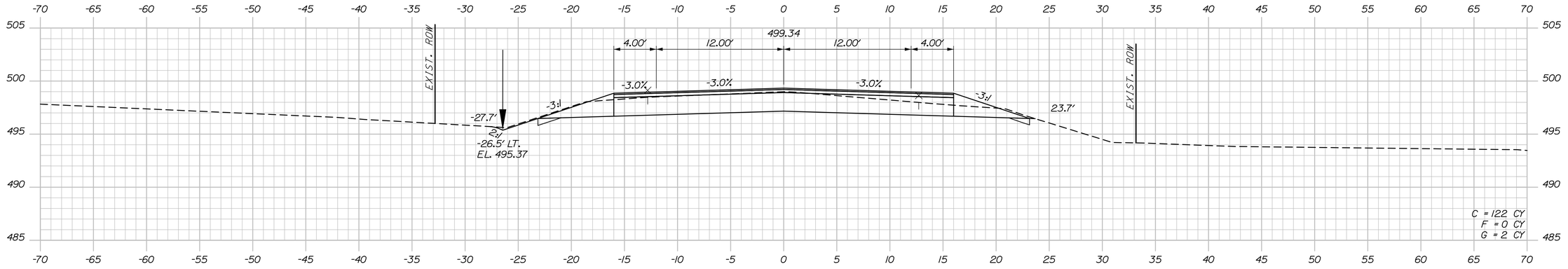

349+00.00

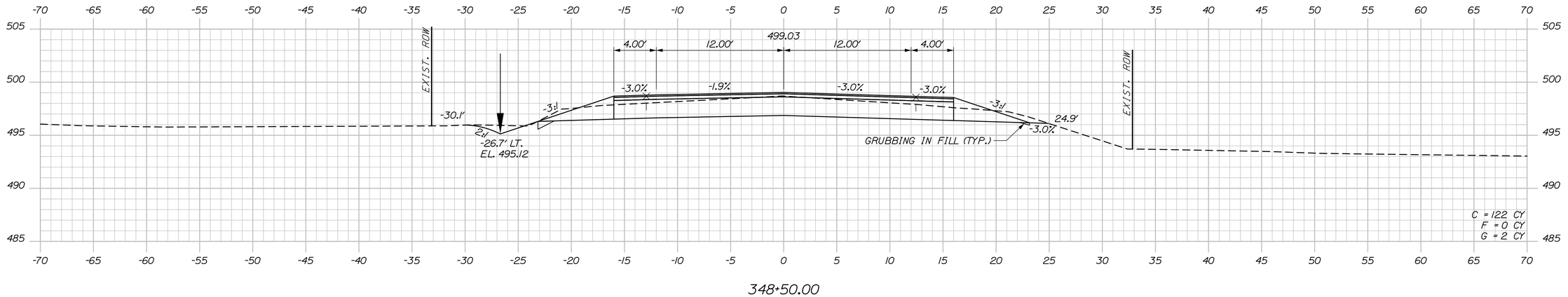

348+50.00

STATE OF MAINE
DEPARTMENT OF TRANSPORTATION

STP-2265(700)

WIN 022657.00

HIGHWAY PLANS

SIGNATURE

P.E. NUMBER

DATE

PROJ. MANAGER	R. Soucy	
DESIGN-DETAILED	A. Sweet	K. Purnomo 06\26
CHECKED-REVIEWED	L. Zacchini	R. Hanf 06\26
DESIGN2-DETAILED2		
DESIGN3-DETAILED3		
REVISIONS 1		
REVISIONS 2		
REVISIONS 3		
REVISIONS 4		
FIELD CHANGES		

MADAWASKA-FRENCHVILLE
U.S. ROUTE 1

CROSS SECTIONS

SHEET NUMBER

448

OF 517

Sta. 348+50.00 to Sta. 349+50.00

Filename: Xsect_5_318+50-365+41.dgn Division: Username: Date:9/2/2026

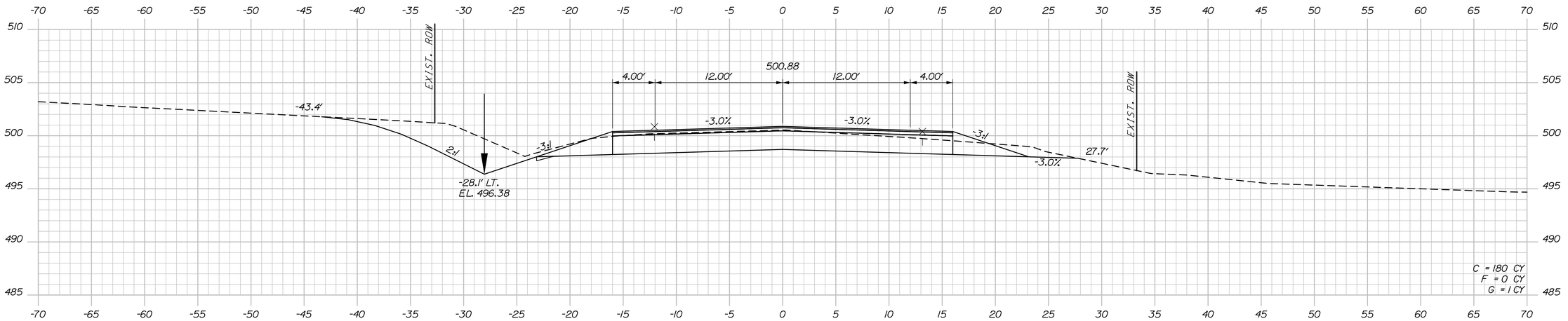

35+00.00

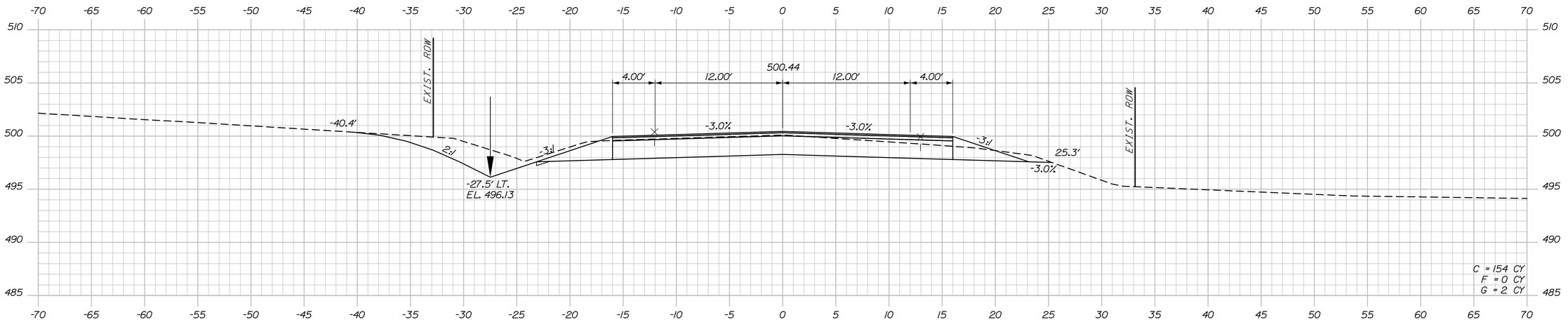

350+50.00

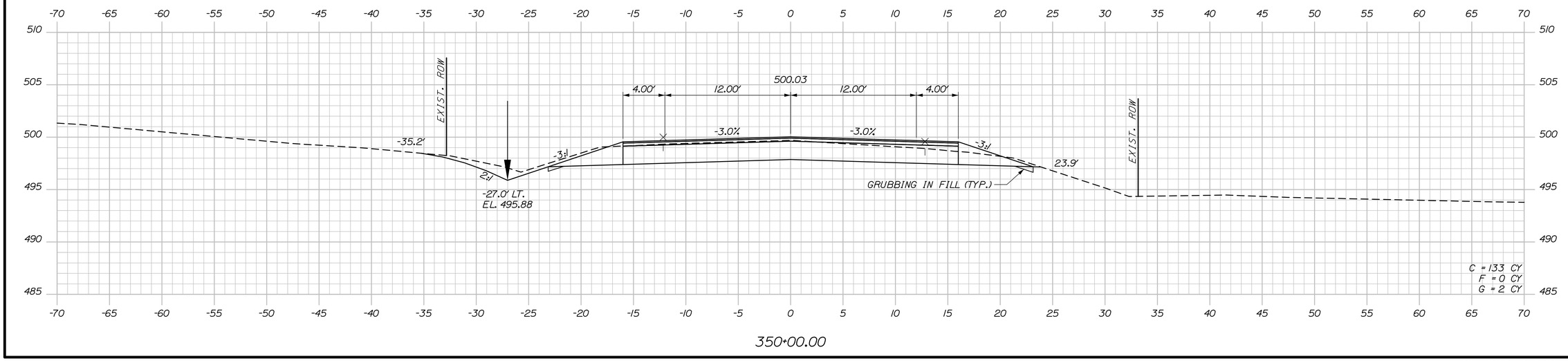

350+00.00

STATE OF MAINE
DEPARTMENT OF TRANSPORTATION

STP-2265(700)

WIN 022657.00

HIGHWAY PLANS

PROJ. MANAGER	R. Soucy		
DESIGN-DETAILED	A. Sweet	K. Purnomo	06\26
CHECKED-REVIEWED	L. Zacchini	R. Hanf	06\26
DESIGN2-DETAILED2			
DESIGN3-DETAILED3			
REVISIONS 1			
REVISIONS 2			
REVISIONS 3			
REVISIONS 4			
FIELD CHANGES			

SIGNATURE

P.E. NUMBER

DATE

MADAWASKA-FRENCHVILLE
U.S. ROUTE 1

CROSS SECTIONS

SHEET NUMBER

449

OF 517

Sta. 350+00.00 to Sta. 351+00.00

Username:

Division:

Date:9/2/2026

Filename: Xsect_5_318+50-365+41.dgn

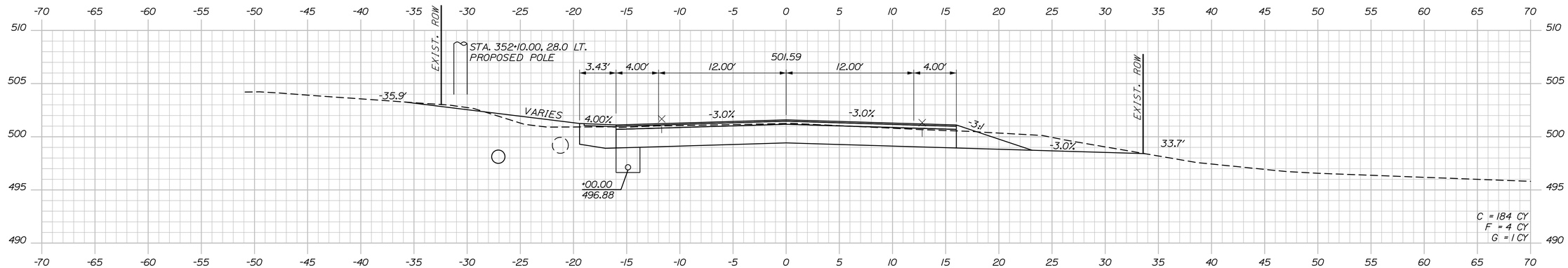

352+00.00

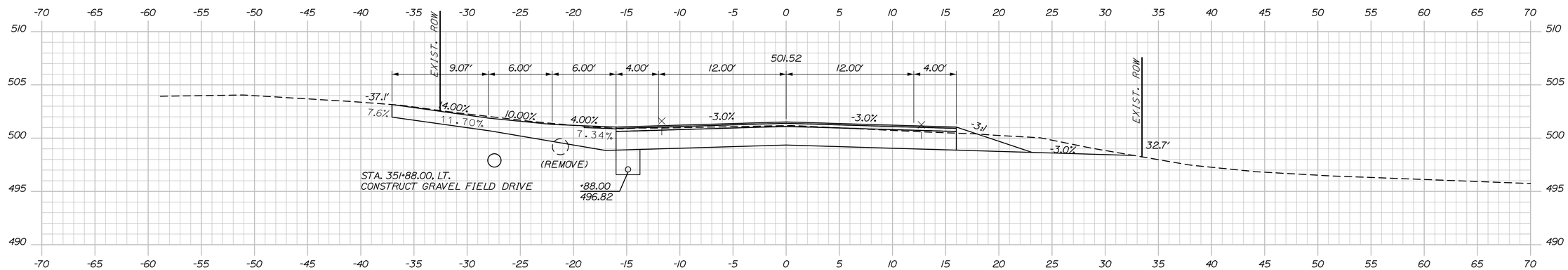

351+88.00

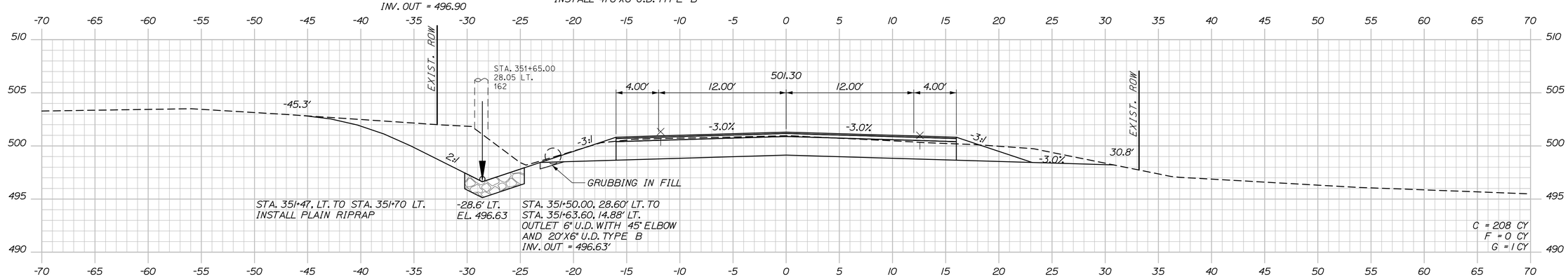

351+50.00

STATE OF MAINE
DEPARTMENT OF TRANSPORTATION

STP-2265(700)

WIN
022657.00

HIGHWAY PLANS

	BY	DATE
PROJ. MANAGER	R. Soucy	
DESIGN-DETAILED	A. Sweet	K. Purnomo	06\26
CHECKED-REVIEWED	L. Zacchini	R. Hanf	06\26
DESIGN2-DETAILED2		
DESIGN3-DETAILED3		
REVISIONS 1		
REVISIONS 2		
REVISIONS 3		
REVISIONS 4		
FIELD CHANGES		

SIGNATURE

P.E. NUMBER

DATE

MADAWASKA-FRENCHVILLE
U.S. ROUTE 1

CROSS SECTIONS

SHEET NUMBER

450

OF 517

Date:9/2/2026

Username:

Division:

Filename: Xsect_5_318+50-365+41.dgn

Sta. 351+50.00 to Sta. 352+00.00

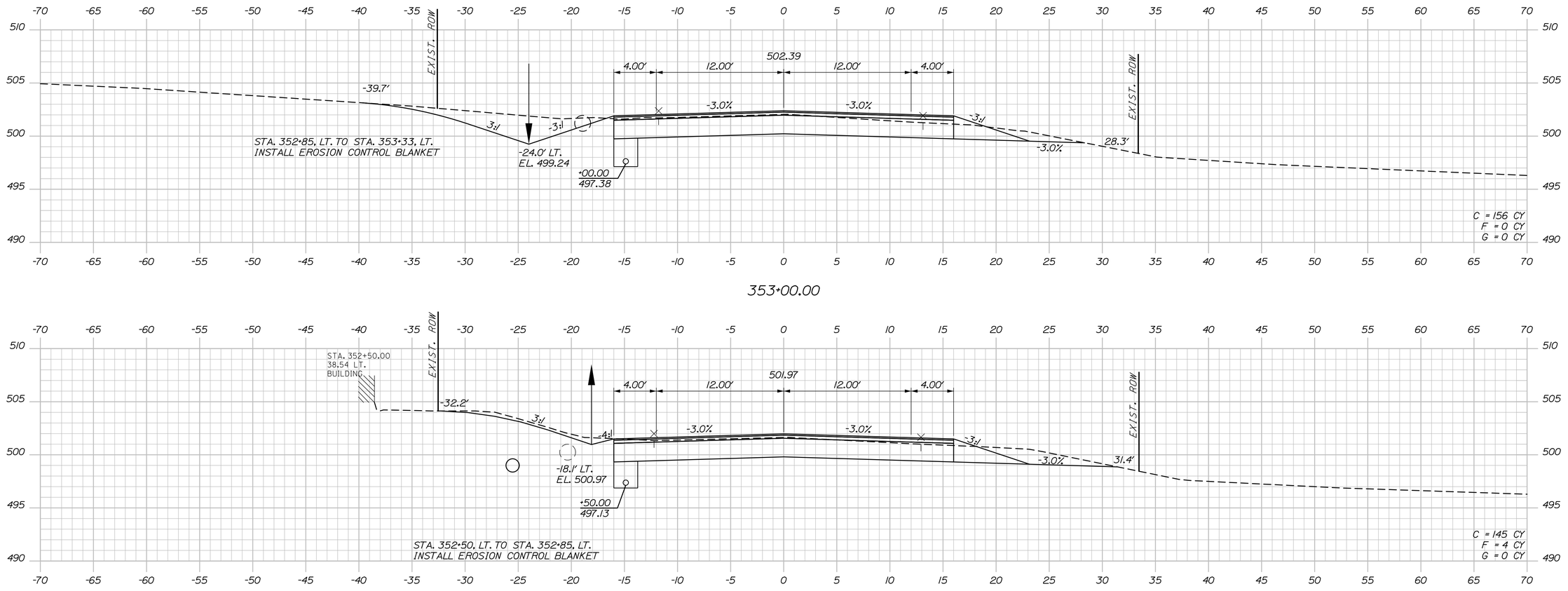

Sta. 352+27.00 to Sta. 353+00.00

STATE OF MAINE
DEPARTMENT OF TRANSPORTATION

STP-2265(700)

WIN
022657.00

HIGHWAY PLANS

PROJ. MANAGER	R. Soucy		
DESIGN-DETAILED	A. Sweet	K. Purnomo	06\26
CHECKED-REVIEWED	L. Zacchini	R. Hanf	06\26
DESIGN2-DETAILED2			
DESIGN3-DETAILED3			
REVISIONS 1			
REVISIONS 2			
REVISIONS 3			
REVISIONS 4			
FIELD CHANGES			

SIGNATURE

P.E. NUMBER

DATE

MADAWASKA-FRENCHVILLE
U.S. ROUTE 1

CROSS SECTIONS

SHEET NUMBER

451

OF 517

Date:9/2/2026

Username:

Division:

Filename: Xsect_5_318+50-365+41.dgn

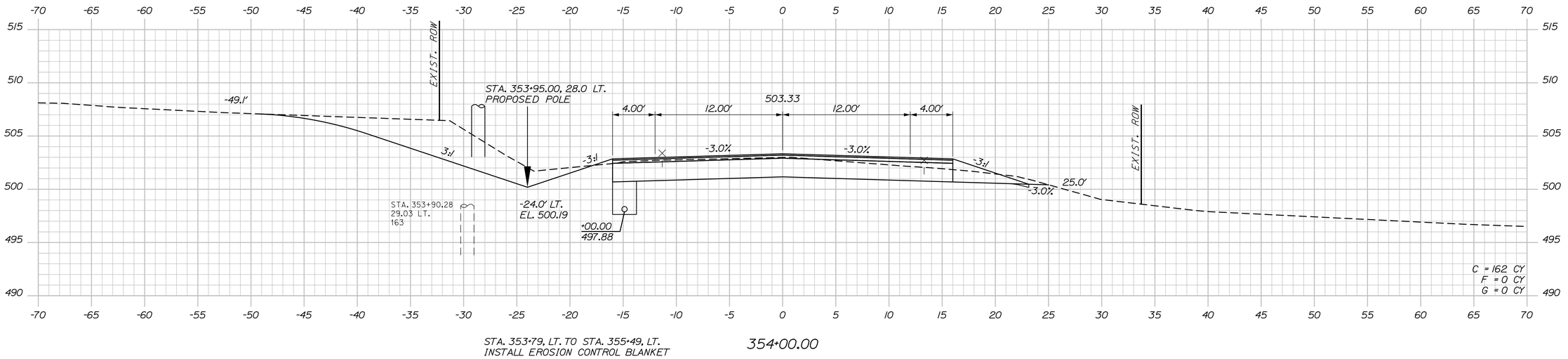

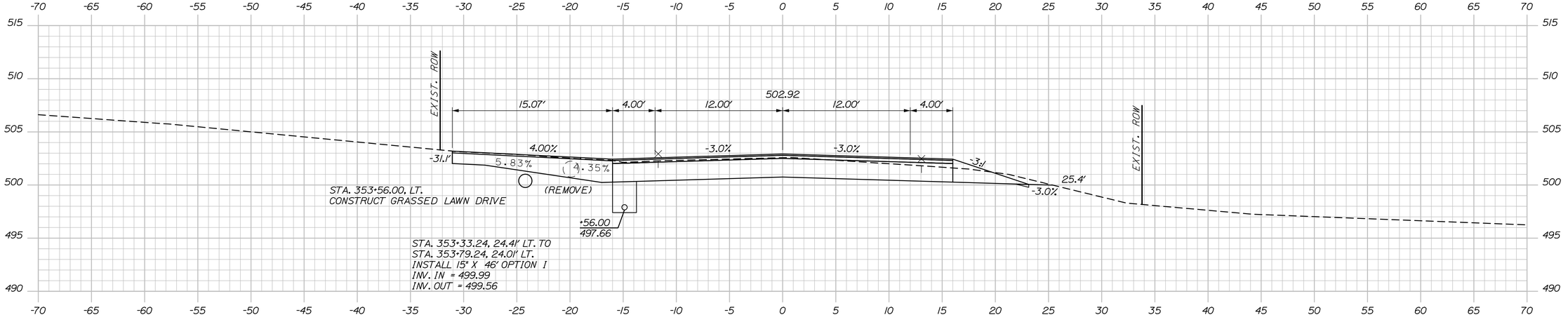

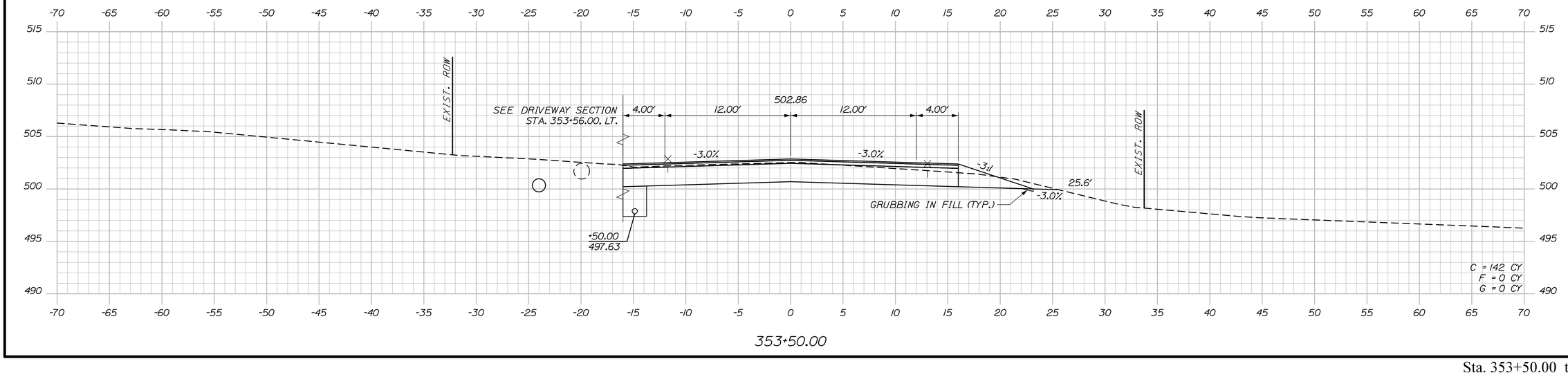

STATE OF MAINE
DEPARTMENT OF TRANSPORTATION

STP-2265(700)

WIN
022657.00

HIGHWAY PLANS

PROJ. MANAGER	R. Soucy		
DESIGN-DETAILED	A. Sweet	K. Purnomo	06\26
CHECKED-REVIEWED	L. Zacchini	R. Hanf	06\26
DESIGN2-DETAILED2			
DESIGN3-DETAILED3			
REVISIONS 1			
REVISIONS 2			
REVISIONS 3			
REVISIONS 4			
FIELD CHANGES			

SIGNATURE

P.E. NUMBER

DATE

MADAWASKA-FRENCHVILLE
U.S. ROUTE 1

CROSS SECTIONS

SHEET NUMBER

452

OF 517

Sta. 353+50.00 to Sta. 354+00.00

Date:9/2/2026

Username:

Division:

Filename: Xsect_5_318+50-365+41.dgn

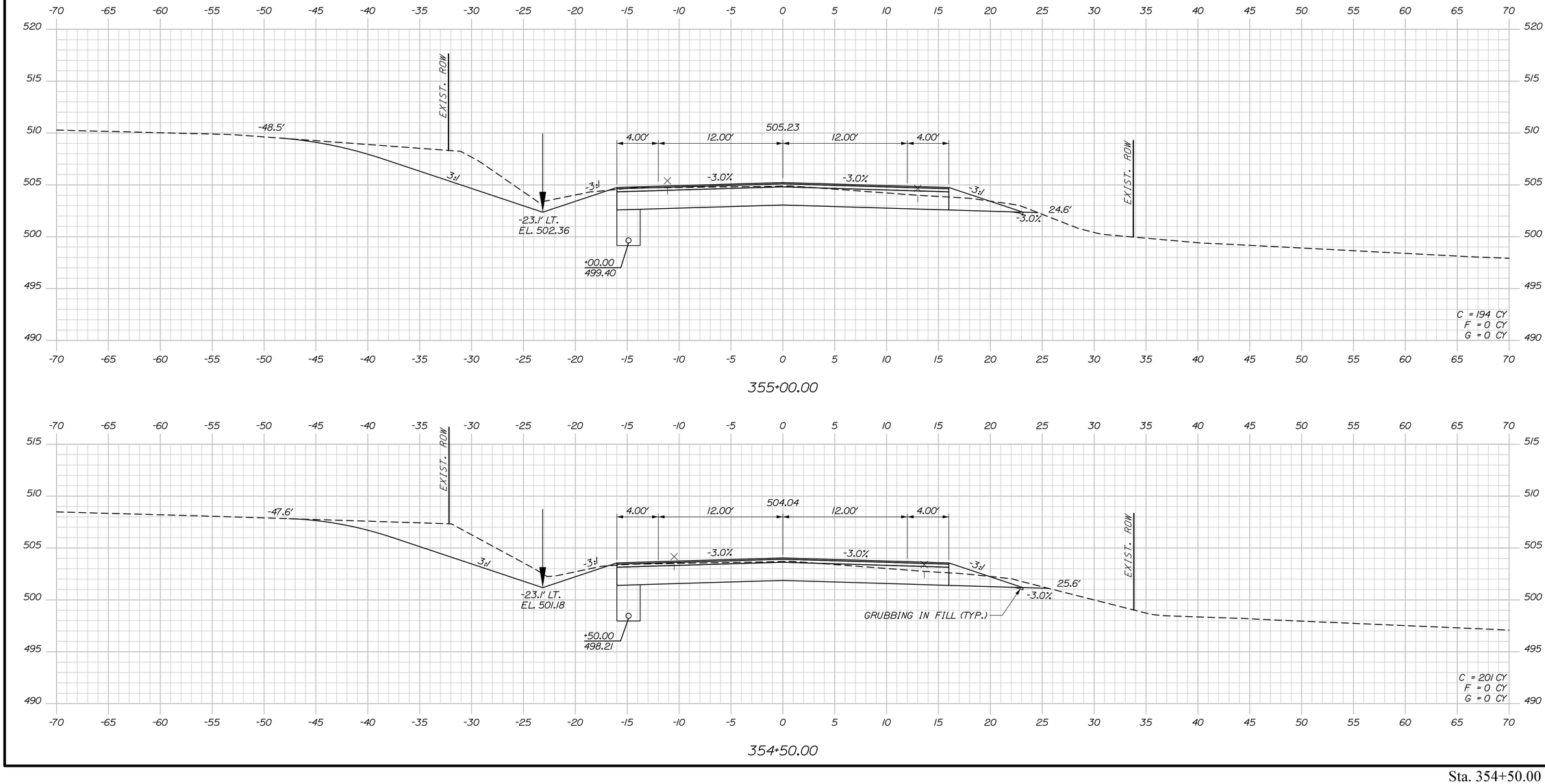

Sta. 354+50.00 to Sta. 355+00.00

STATE OF MAINE
DEPARTMENT OF TRANSPORTATION

STP-2265(700)

WIN
022657.00

HIGHWAY PLANS

	BY	DATE
R. Soucy		
PROJ. MANAGER		
DESIGN-DETAILED	A. Sweet	06\26
CHECKED-REVIEWED	L. Zacchini	06\26
DESIGN2-DETAILED2		
DESIGN3-DETAILED3		
REVISIONS 1		
REVISIONS 2		
REVISIONS 3		
REVISIONS 4		
FIELD CHANGES		

SIGNATURE

P.E. NUMBER

DATE

MADAWASKA-FRENCHVILLE
U.S. ROUTE 1

CROSS SECTIONS

SHEET NUMBER

453

OF 517

Date:9/2/2026

Username:

Division:

Filename: Xsect_5_318+50-365+41.dgn

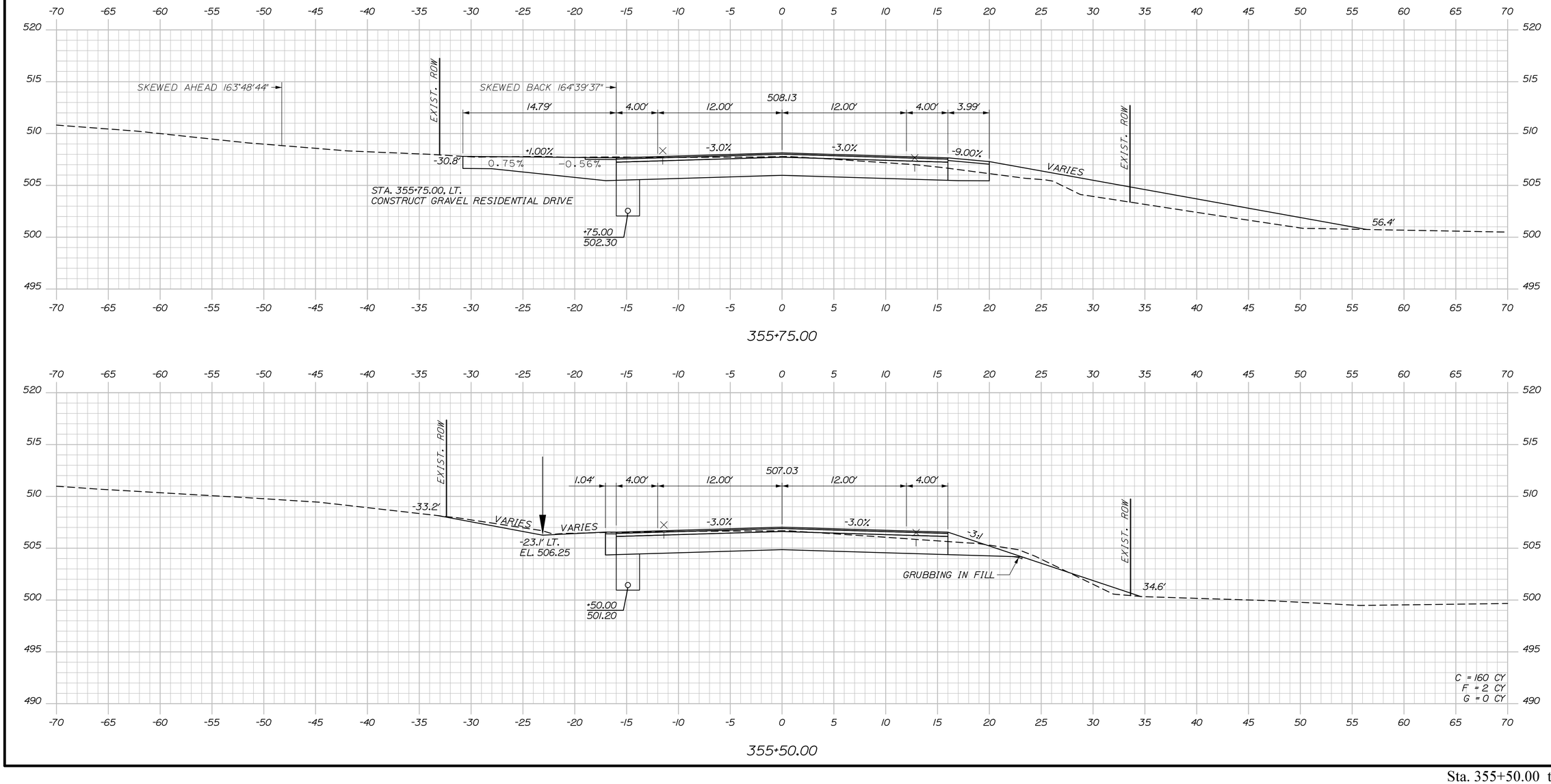

Sta. 355+50.00 to Sta. 355+75.00

STATE OF MAINE
DEPARTMENT OF TRANSPORTATION

STP-2265(700)

WIN
022657.00

HIGHWAY PLANS

		BY	DATE
PROJ. MANAGER	R. Soucy		
DESIGN-DETAILED	A. Sweet	K. Purnomo	06\26
CHECKED-REVIEWED	L. Zacchini	R. Hanf	06\26
DESIGN2-DETAILED2			
DESIGN3-DETAILED3			
REVISIONS 1			
REVISIONS 2			
REVISIONS 3			
REVISIONS 4			
FIELD CHANGES			

SIGNATURE

P.E. NUMBER

DATE

MADAWASKA-FRENCHVILLE
U.S. ROUTE 1

CROSS SECTIONS

SHEET NUMBER

454

OF 517

Date:9/2/2026

Username:

Division:

Filename: Xsect_5_318+50-365+41.dgn

Date:9/2/2026

Username:

Division:

Filename: Xsect_5_318+50-365+41.dgn

STA. 356+20 LT. TO STA. 358+69, LT.
INSTALL PLAIN RIPRAP

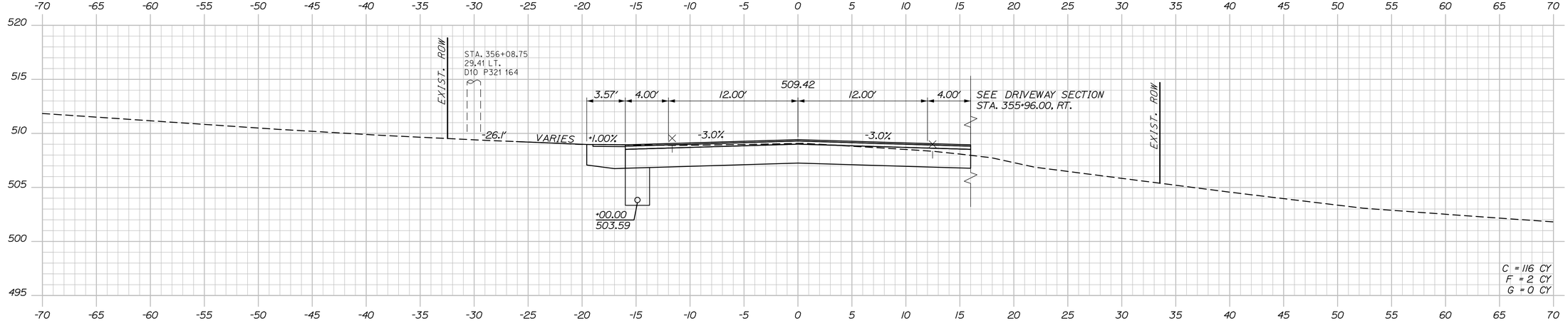

356+00.00

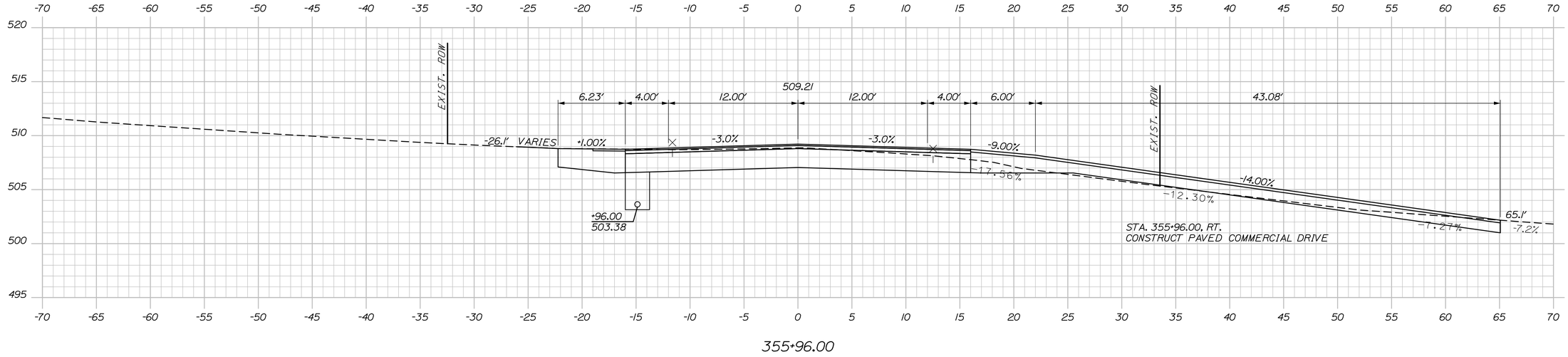

355+96.00

Sta. 355+96.00 to Sta. 356+00.00

STATE OF MAINE
DEPARTMENT OF TRANSPORTATION

STP-2265(700)

WIN
022657.00

HIGHWAY PLANS

		BY	DATE
PROJ. MANAGER	R. Soucy		
DESIGN-DETAILED	A. Sweet	K. Purnomo	06\26
CHECKED-REVIEWED	L. Zacchini	R. Hanf	06\26
DESIGN2-DETAILED2			
DESIGN3-DETAILED3			
REVISIONS 1			
REVISIONS 2			
REVISIONS 3			
REVISIONS 4			
FIELD CHANGES			

SIGNATURE

P.E. NUMBER

DATE

MADAWASKA-FRENCHVILLE
U.S. ROUTE 1

CROSS SECTIONS

SHEET NUMBER

455

OF 517

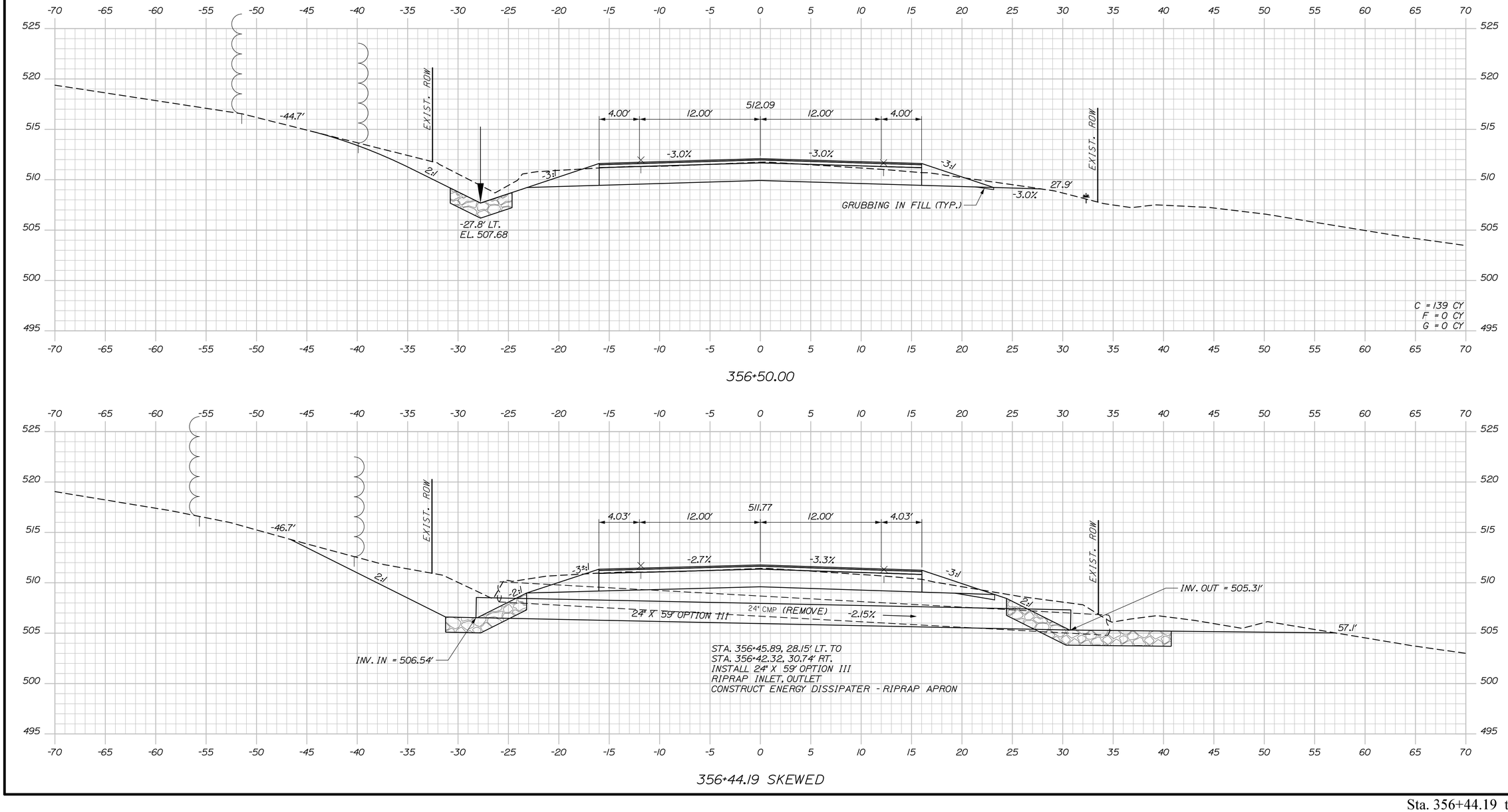

STATE OF MAINE
DEPARTMENT OF TRANSPORTATION

STP-2265(700)

WIN
022657.00

HIGHWAY PLANS

	BY	DATE
PROJ. MANAGER	R. Soucy	
DESIGN-DETAILED	A. Sweet	06\26
CHECKED-REVIEWED	L. Zacchini	06\26
DESIGN2-DETAILED2	R. Hanf	
DESIGN3-DETAILED3		
REVISIONS 1		
REVISIONS 2		
REVISIONS 3		
REVISIONS 4		
FIELD CHANGES		

SIGNATURE

P.E. NUMBER

DATE

MADAWASKA-FRENCHVILLE
U.S. ROUTE 1

CROSS SECTIONS

SHEET NUMBER

456

OF 517

Sta. 356+44.19 to Sta. 356+50.00

Date:9/2/2026

Username:

Division:

Filename: Xsect_5_318+50-365+41.dgn

Username:

Division:

Date:9/2/2026

Filename: Xsect_5_318+50-365+41.dgn

STA. 357+25.00, LT. TO
STA. 359+83.36, LT.
INSTALL 259'X6" U.D. TYPE B

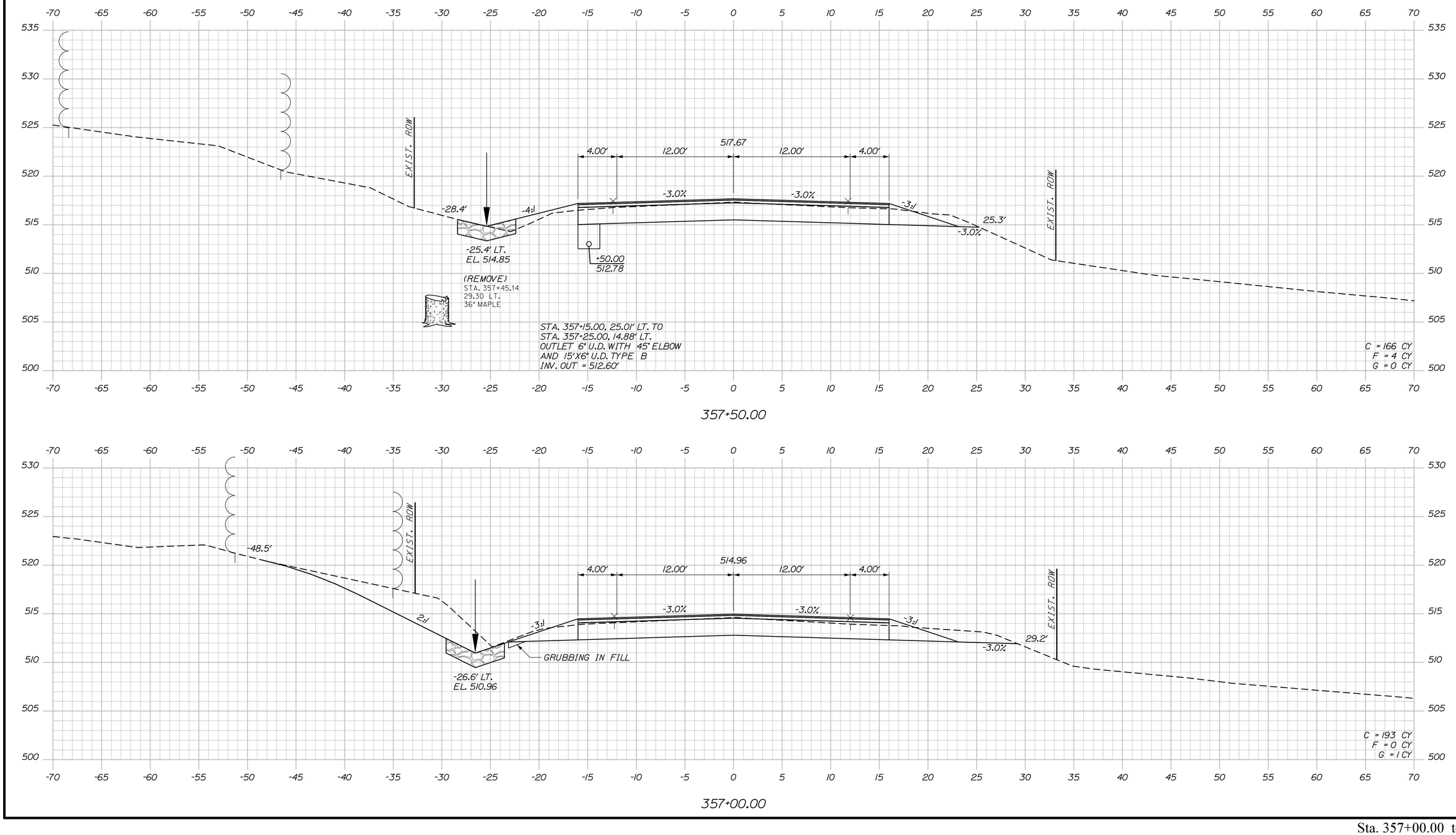

STATE OF MAINE
DEPARTMENT OF TRANSPORTATION

STP-2265(700)

WIN
022657.00

HIGHWAY PLANS

PROJ. MANAGER	R. Soucy		
DESIGN-DETAILED	A. Sweet	K. Purnomo	06\26
CHECKED-REVIEWED	L. Zacchini	R. Hanf	06\26
DESIGN2-DETAILED2			
DESIGN3-DETAILED3			
REVISIONS 1			
REVISIONS 2			
REVISIONS 3			
REVISIONS 4			
FIELD CHANGES			

SIGNATURE

P.E. NUMBER

DATE

MADAWASKA-FRENCHVILLE
U.S. ROUTE 1

CROSS SECTIONS

SHEET NUMBER

457

OF 517

Sta. 357+00.00 to Sta. 357+50.00

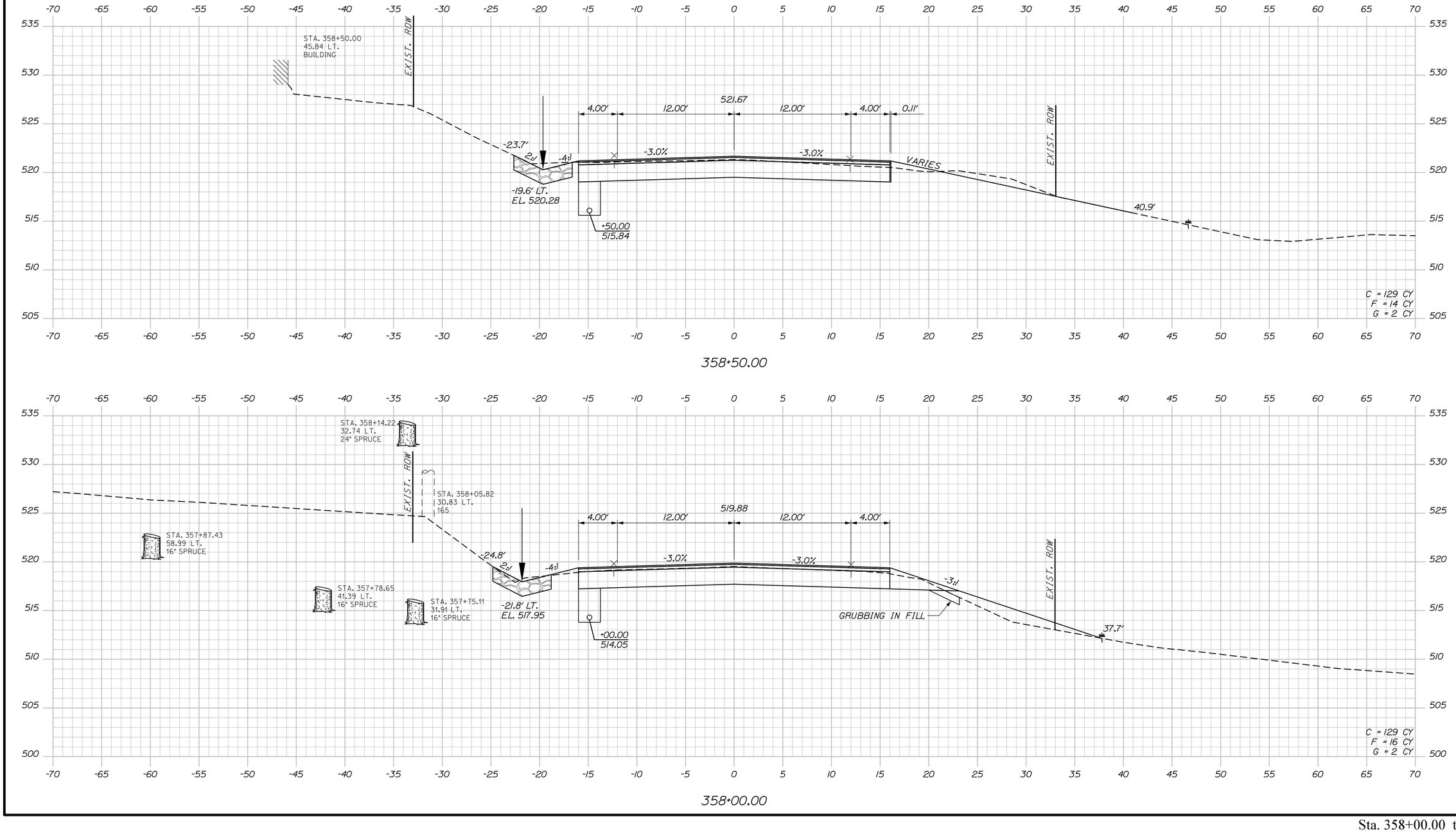

STATE OF MAINE
DEPARTMENT OF TRANSPORTATION

STP-2265(700)

WIN
022657.00

HIGHWAY PLANS

PROJ. MANAGER	R. Soucy		
DESIGN-DETAILED	A. Sweet	K. Purnomo	06\26
CHECKED-REVIEWED	L. Zacchini	R. Hanf	06\26
DESIGN2-DETAILED2			
DESIGN3-DETAILED3			
REVISIONS 1			
REVISIONS 2			
REVISIONS 3			
REVISIONS 4			
FIELD CHANGES			

SIGNATURE

P.E. NUMBER

DATE

MADAWASKA-FRENCHVILLE
U.S. ROUTE 1

CROSS SECTIONS

SHEET NUMBER

458

OF 517

Sta. 358+00.00 to Sta. 358+50.00

Date:9/2/2026

Username:

Division:

Filename: Xsect_5_318+50-365+41.dgn

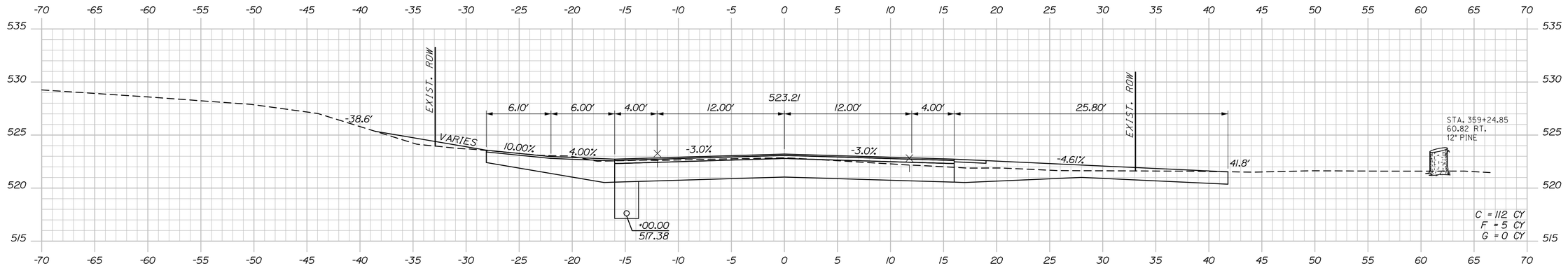

359+00.00

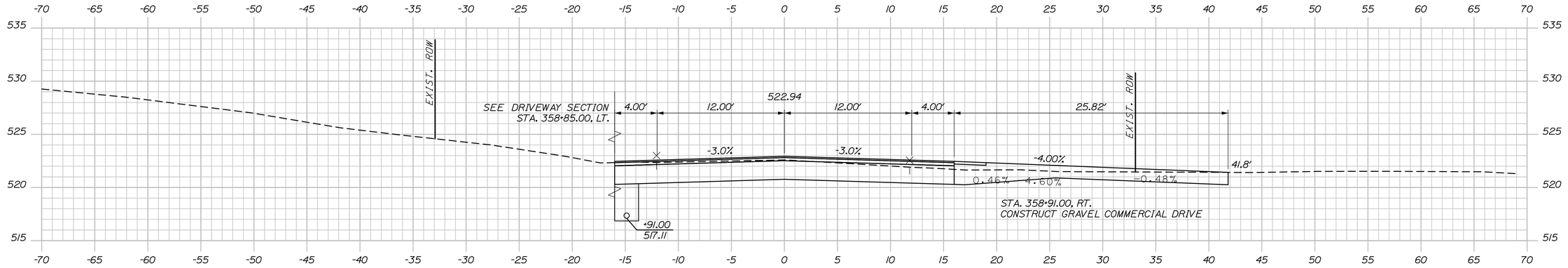

358+91.00

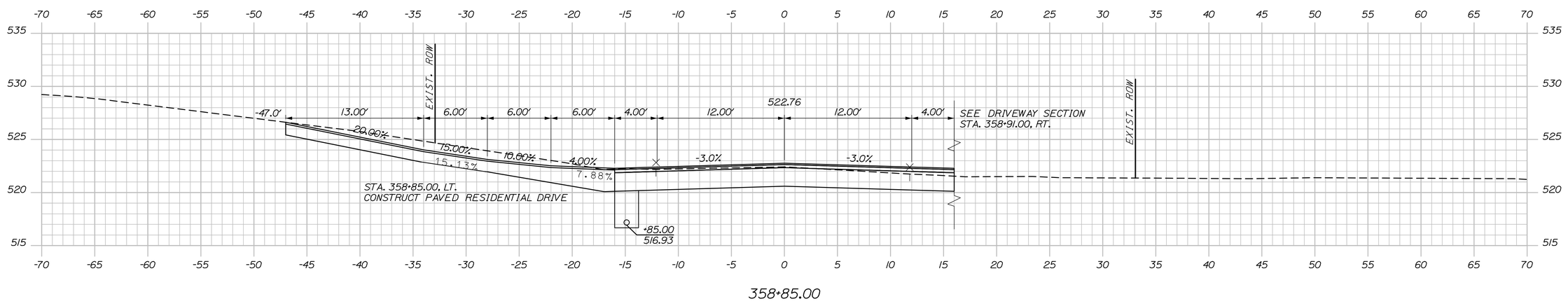

358+85.00

STATE OF MAINE
DEPARTMENT OF TRANSPORTATION

STP-2265(700)

WIN
022657.00

HIGHWAY PLANS

SIGNATURE

P.E. NUMBER

DATE

			DATE
PROJ. MANAGER	R. Soucy	BY	
DESIGN-DETAILED	A. Sweet	K. Purnomo	06\26
CHECKED-REVIEWED	L. Zacchini	R. Hanf	06\26
DESIGN2-DETAILED2			
DESIGN3-DETAILED3			
REVISIONS 1			
REVISIONS 2			
REVISIONS 3			
REVISIONS 4			
FIELD CHANGES			

MADAWASKA-FRENCHVILLE
U.S. ROUTE 1

CROSS SECTIONS

SHEET NUMBER

459

OF 517

Sta. 358+85.00 to Sta. 359+00.00

Filename: Xsect_5_318+50-365+41.dgn Division: Username: Date:9/2/2026

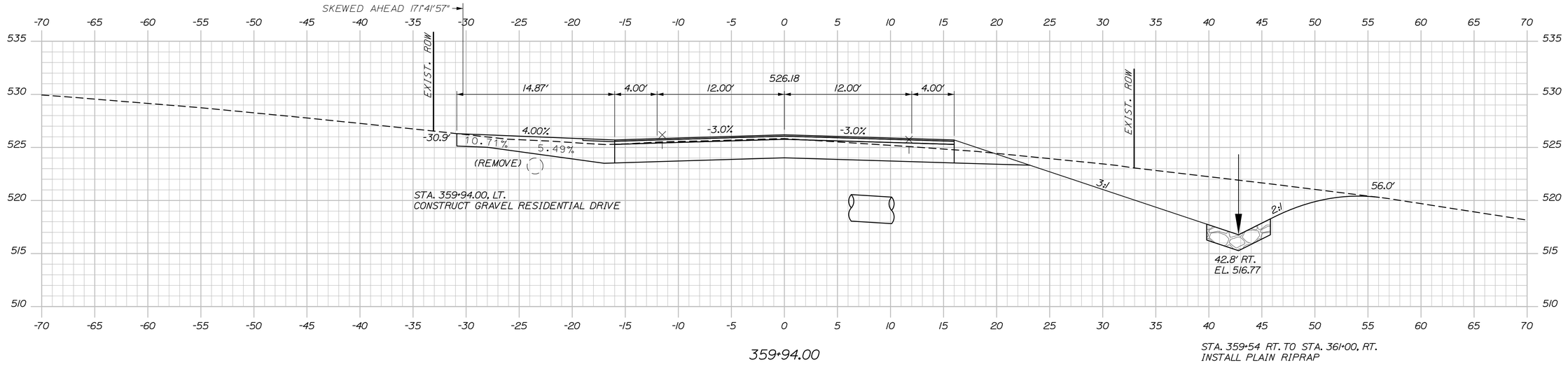

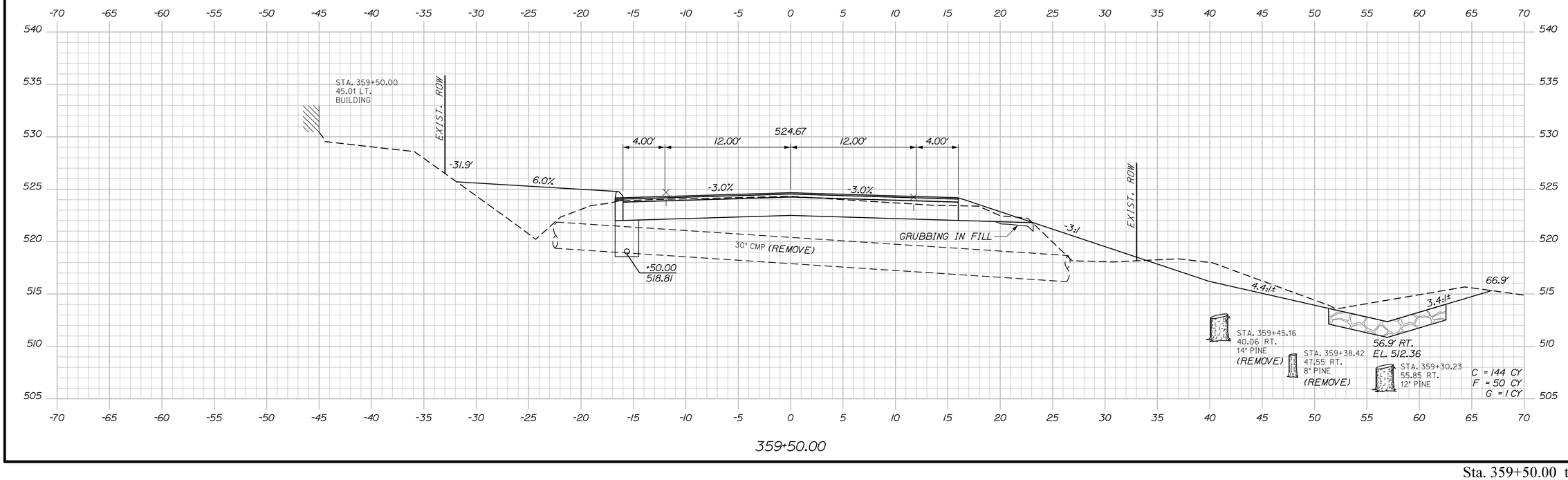

STATE OF MAINE
DEPARTMENT OF TRANSPORTATION

STP-2265(700)

WIN
022657.00

HIGHWAY PLANS

PROJ. MANAGER	R. Soucy		
DESIGN-DETAILED	A. Sweet	BY	K. Purnomo
CHECKED-REVIEWED	L. Zacchini		R. Hanf
DESIGN2-DETAILED2		DATE	06\26
DESIGN3-DETAILED3			06\26
REVISIONS 1			
REVISIONS 2			
REVISIONS 3			
REVISIONS 4			
FIELD CHANGES			

SIGNATURE

P.E. NUMBER

DATE

MADAWASKA-FRENCHVILLE
U.S. ROUTE 1

CROSS SECTIONS

SHEET NUMBER

460

OF 517

Sta. 359+50.00 to Sta. 359+94.00

Date:9/2/2026

Username:

Division:

Filename: Xsect_5_318+50-365+41.dgn

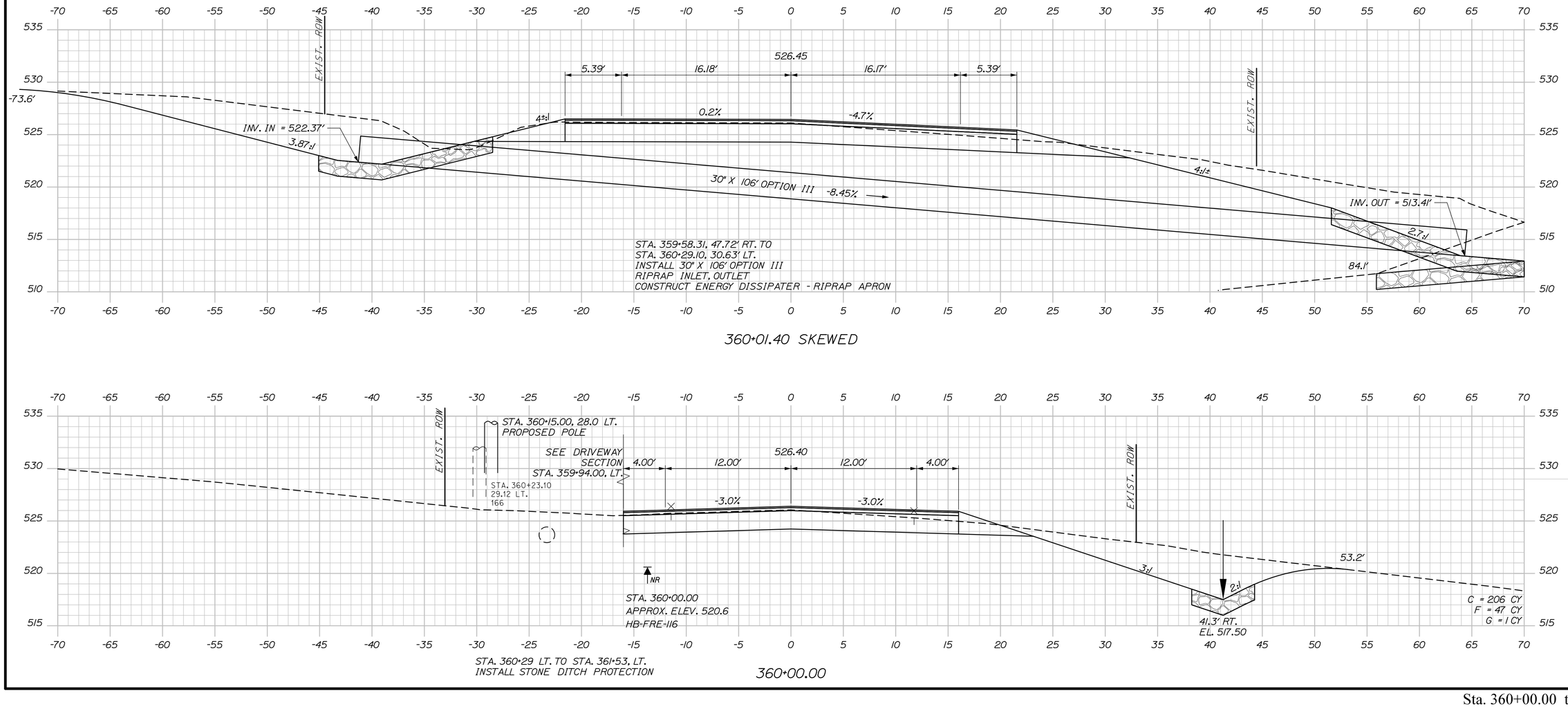

STATE OF MAINE
DEPARTMENT OF TRANSPORTATION

STP-2265(700)

WIN
022657.00

HIGHWAY PLANS

		BY	DATE
PROJ. MANAGER	R. Soucy		
DESIGN-DETAILED	A. Sweet	K. Purnomo	06\26
CHECKED-REVIEWED	L. Zacchini	R. Hanf	06\26
DESIGN2-DETAILED2			
DESIGN3-DETAILED3			
REVISIONS 1			
REVISIONS 2			
REVISIONS 3			
REVISIONS 4			
FIELD CHANGES			

SIGNATURE

P.E. NUMBER

DATE

MADAWASKA-FRENCHVILLE
U.S. ROUTE 1

CROSS SECTIONS

SHEET NUMBER

461

OF 517

Sta. 360+00.00 to Sta. 360+06.00

Filename: Xsect_5_318+50-365+41.dgn Division: Username: Date:9/2/2026

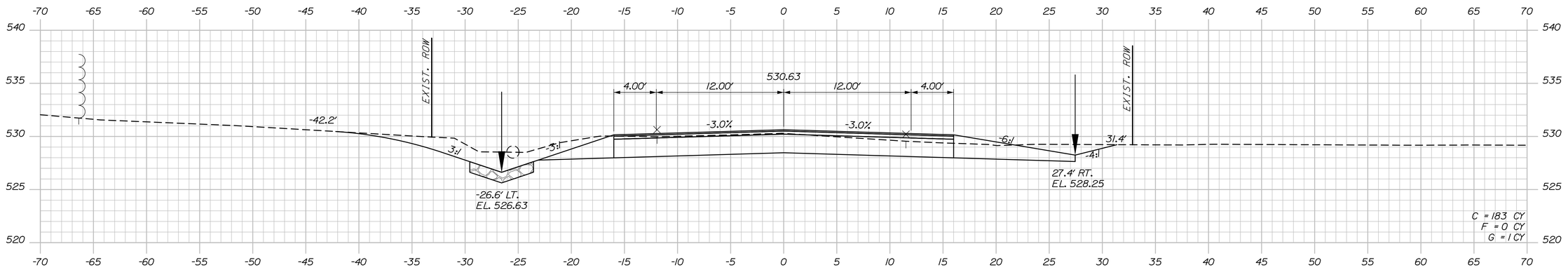

361+50.00

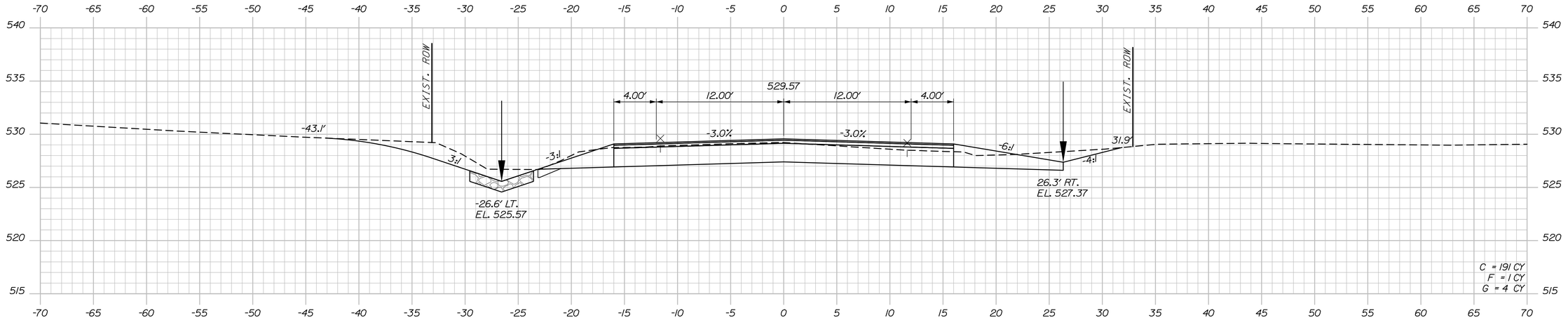

361+00.00

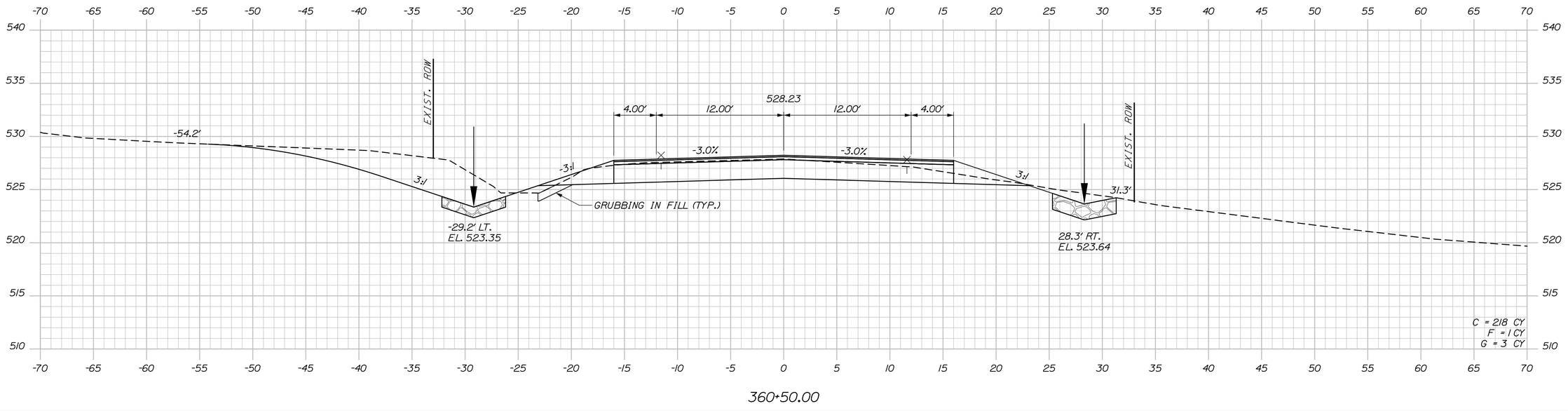

360+50.00

STATE OF MAINE
DEPARTMENT OF TRANSPORTATION

STP-2265(700)

WIN
022657.00

HIGHWAY PLANS

SIGNATURE

P.E. NUMBER

DATE

	BY	DATE
PROJ. MANAGER	R. Searcy	
DESIGN-DETAILED	A. Sweet	06\26
CHECKED-REVIEWED	L. Zacchini	06\26
DESIGN2-DETAILED2		
DESIGN3-DETAILED3		
REVISIONS 1		
REVISIONS 2		
REVISIONS 3		
REVISIONS 4		
FIELD CHANGES		

MADAWASKA-FRENCHVILLE
U.S. ROUTE 1

CROSS SECTIONS

SHEET NUMBER

462

OF 517

Sta. 360+50.00 to Sta. 361+50.00

Date:9/2/2026

Username:

Division:

Filename: Xsect_5_318+50-365+41.dgn

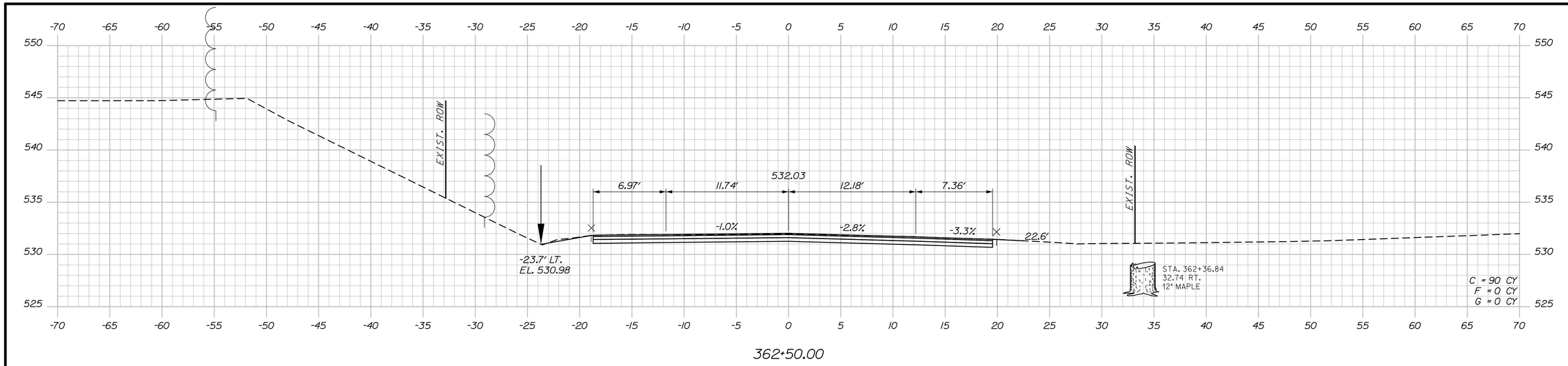

362+50.00

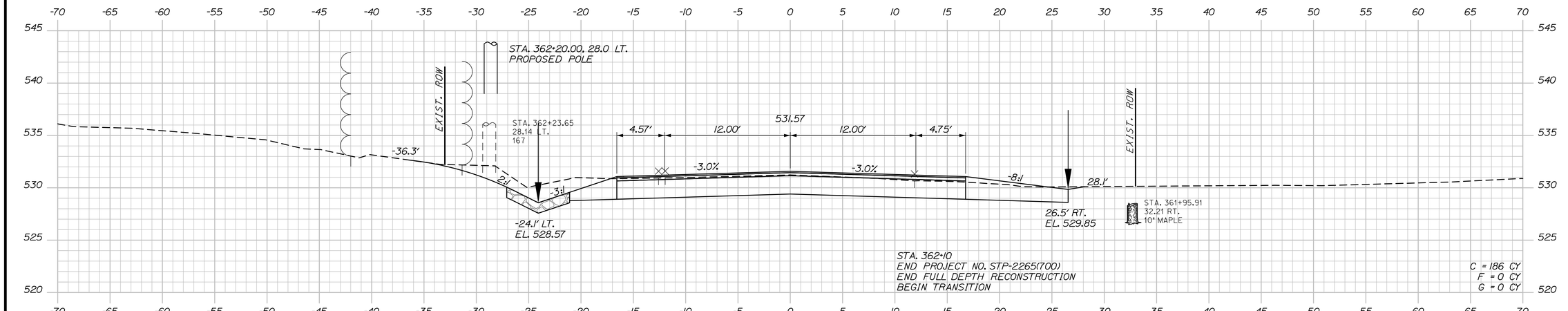

STA. 361+92, LT. TO STA. 362+50, LT.
INSTALL STONE DITCH PROTECTION

362+00.00

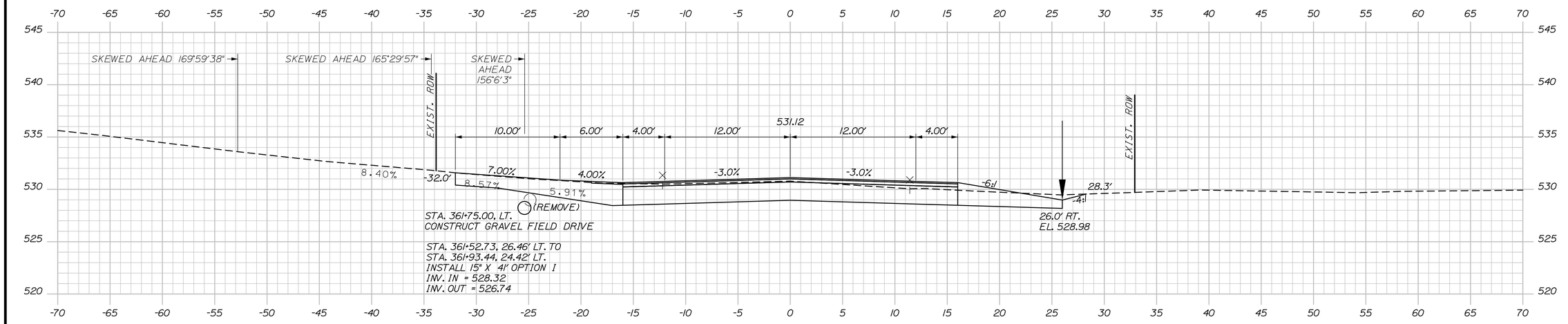

361+75.00

STATE OF MAINE
DEPARTMENT OF TRANSPORTATION

STP-2265(700)

WIN
022657.00

HIGHWAY PLANS

PROJ. MANAGER	R. Soucy		
DESIGN-DETAILED	A. Sweet	BY	DATE
CHECKED-REVIEWED	L. Zacchini	K. Purnomo	06\26
DESIGN2-DETAILED2		R. Hanf	06\26
DESIGN3-DETAILED3			
REVISIONS 1			
REVISIONS 2			
REVISIONS 3			
REVISIONS 4			
FIELD CHANGES			

SIGNATURE

P.E. NUMBER

DATE

MADAWASKA-FRENCHVILLE
U.S. ROUTE 1

CROSS SECTIONS

SHEET NUMBER

463

OF 517

Sta. 361+75.00 to Sta. 362+50.00

Filename: Xsect_5_318+50-365+41.dgn Division: Username: Date:9/2/2026

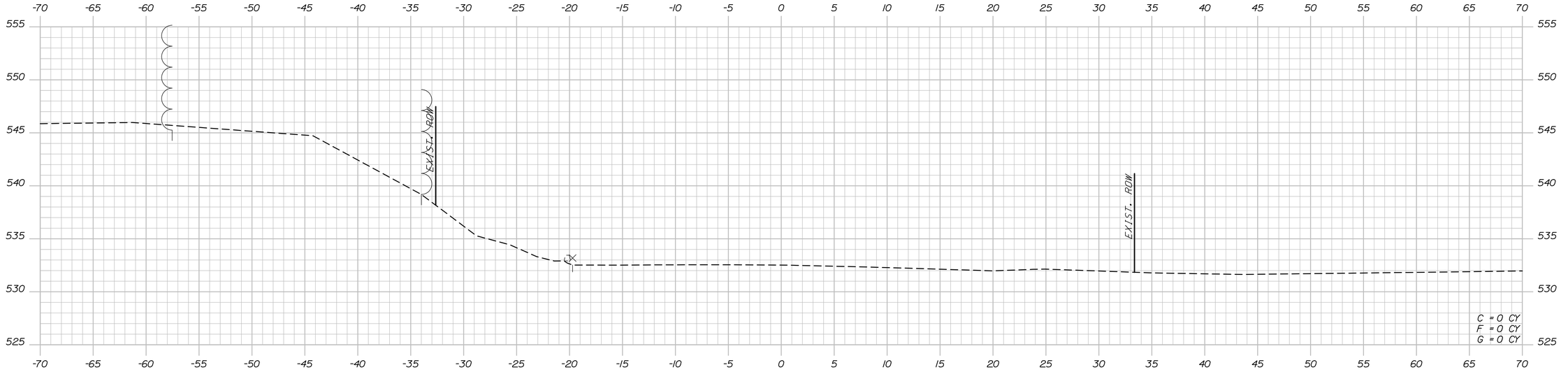

363+00.00

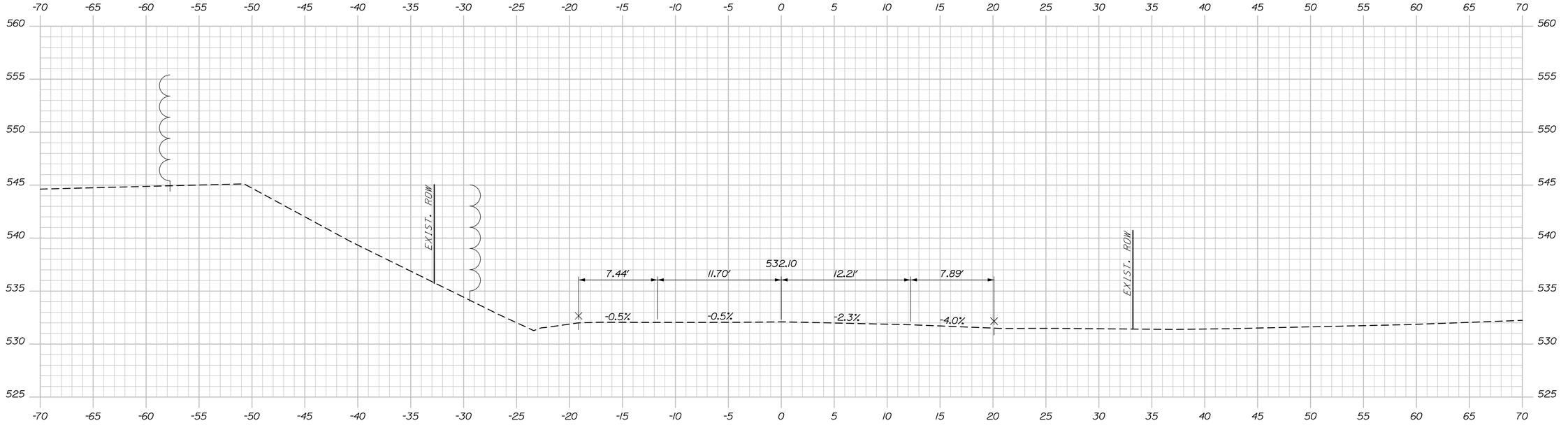

362+60.00 STA. 362+60
END TRANSITION
MATCH EXISTING PAVEMENT
LIMIT OF WORK

STATE OF MAINE
DEPARTMENT OF TRANSPORTATION

STP-2265(700)

WIN
022657.00

HIGHWAY PLANS

PROJ. MANAGER	R. Soucy		
DESIGN-DETAILED	A. Sweet	K. Purnomo	06\26
CHECKED-REVIEWED	L. Zacchini	R. Hanf	06\26
DESIGN2-DETAILED2			
DESIGN3-DETAILED3			
REVISIONS 1			
REVISIONS 2			
REVISIONS 3			
REVISIONS 4			
FIELD CHANGES			

SIGNATURE

P.E. NUMBER

DATE

MADAWASKA-FRENCHVILLE
U.S. ROUTE 1

CROSS SECTIONS

SHEET NUMBER

464

OF 517

Sta. 362+60.00 to Sta. 363+00.00

Filename: Xsect_5_318+50-365+41.dgn Division: Username: Date:9/2/2026

Username:

Date:9/2/2026

Division:

Filename: XSect_Sideroads.dgn

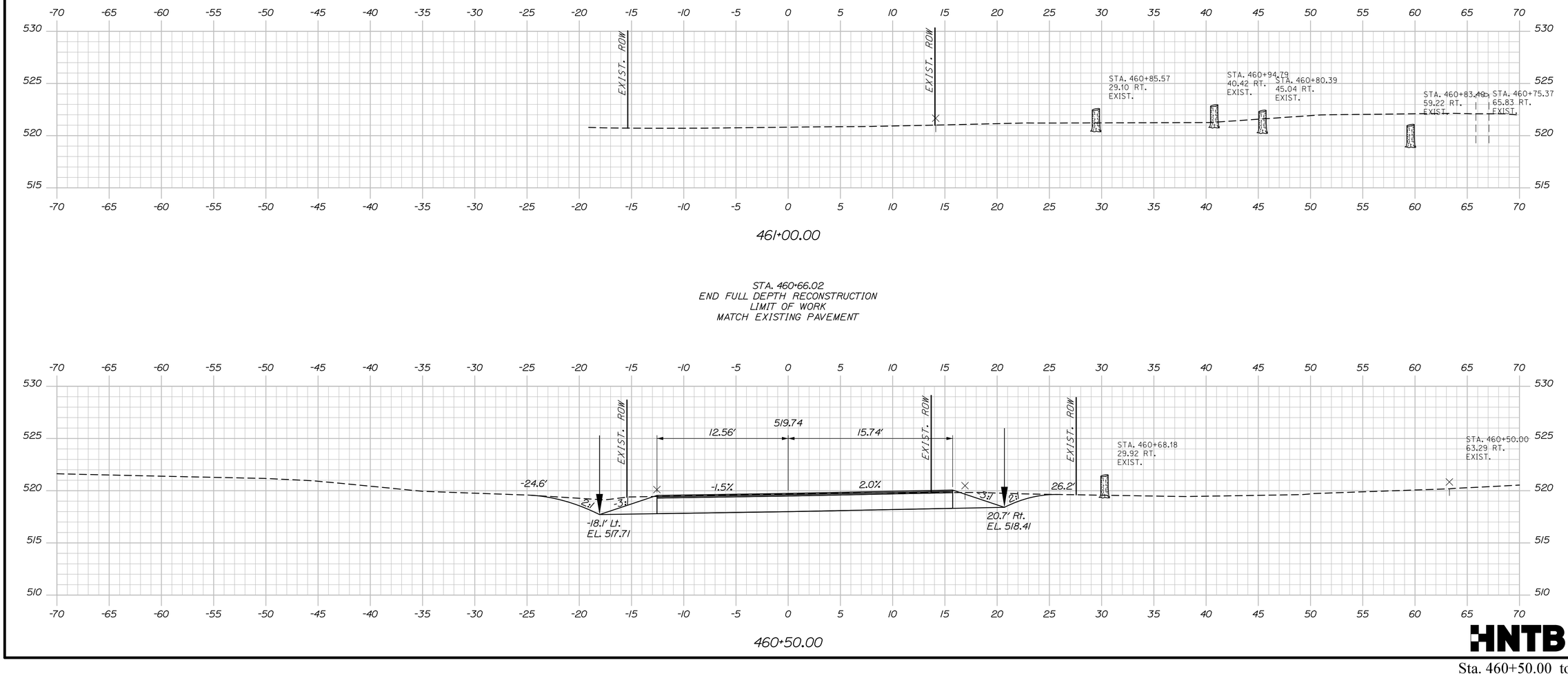

STATE OF MAINE
DEPARTMENT OF TRANSPORTATION

STP-2265(700)

WIN
022657.00

HIGHWAY PLANS

PROJ. MANAGER	R. Soucy	BY	DATE
DESIGN-DETAILED	A. Sweet	K. Purnomo	06\26
CHECKED-REVIEWED	L. Zacchini	R. Hanf	06\26
DESIGN2-DETAILED2			
DESIGN3-DETAILED3			
REVISIONS 1			
REVISIONS 2			
REVISIONS 3			
REVISIONS 4			
FIELD CHANGES			

SIGNATURE

P.E. NUMBER

DATE

MADAWASKA-FRENCHVILLE
U.S. ROUTE 1

D-GARAGE
CROSS SECTIONS

SHEET NUMBER

465

OF 517

HNTB

Sta. 460+50.00 to Sta. 461+00.00

Filename: XSect_Sideroads.dgn Division: Username: Date:9/2/2026

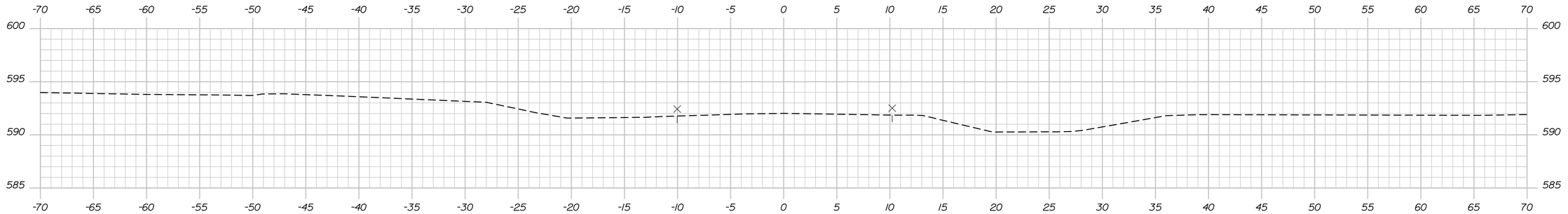

440+75.00

STA. 440+66.01
END FULL DEPTH RECONSTRUCTION
LIMIT OF WORK
MATCH EXISTING PAVEMENT

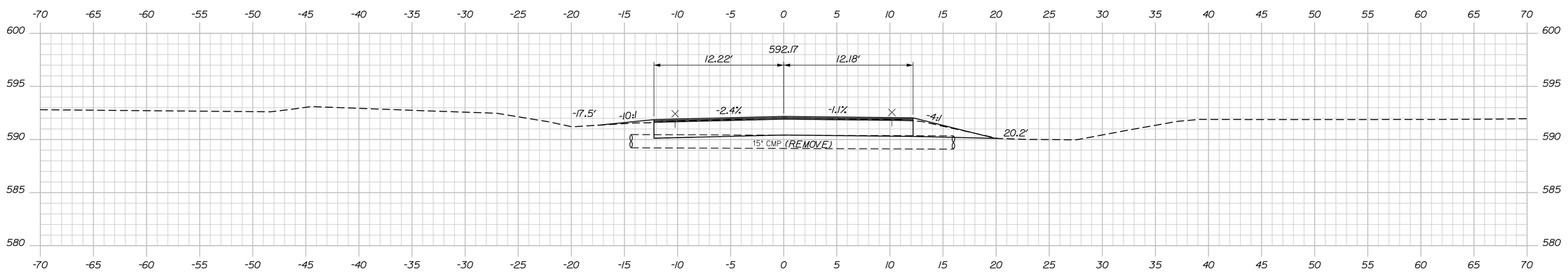

440+50.00

HNTB

PROJ. MANAGER	R. Soucy		
DESIGN-DETAILED	A. Sweet	K. Purnomo	06\26
CHECKED-REVIEWED	L. Zacchini	R. Hanf	06\26
DESIGN2-DETAILED2			
DESIGN3-DETAILED3			
REVISIONS 1			
REVISIONS 2			
REVISIONS 3			
REVISIONS 4			
FIELD CHANGES			

STATE OF MAINE
DEPARTMENT OF TRANSPORTATION

STP-2265(700)

WIN
022657.00

HIGHWAY PLANS

SIGNATURE

P.E. NUMBER

DATE

MADAWASKA-FRENCHVILLE
U.S. ROUTE 1

HILL AVENUE
CROSS SECTIONS

SHEET NUMBER

466

OF 517

Sta. 440+50.00 to Sta. 440+75.00

Filename: XSect_Sideroads.dgn Division: Username: Date:9/2/2026

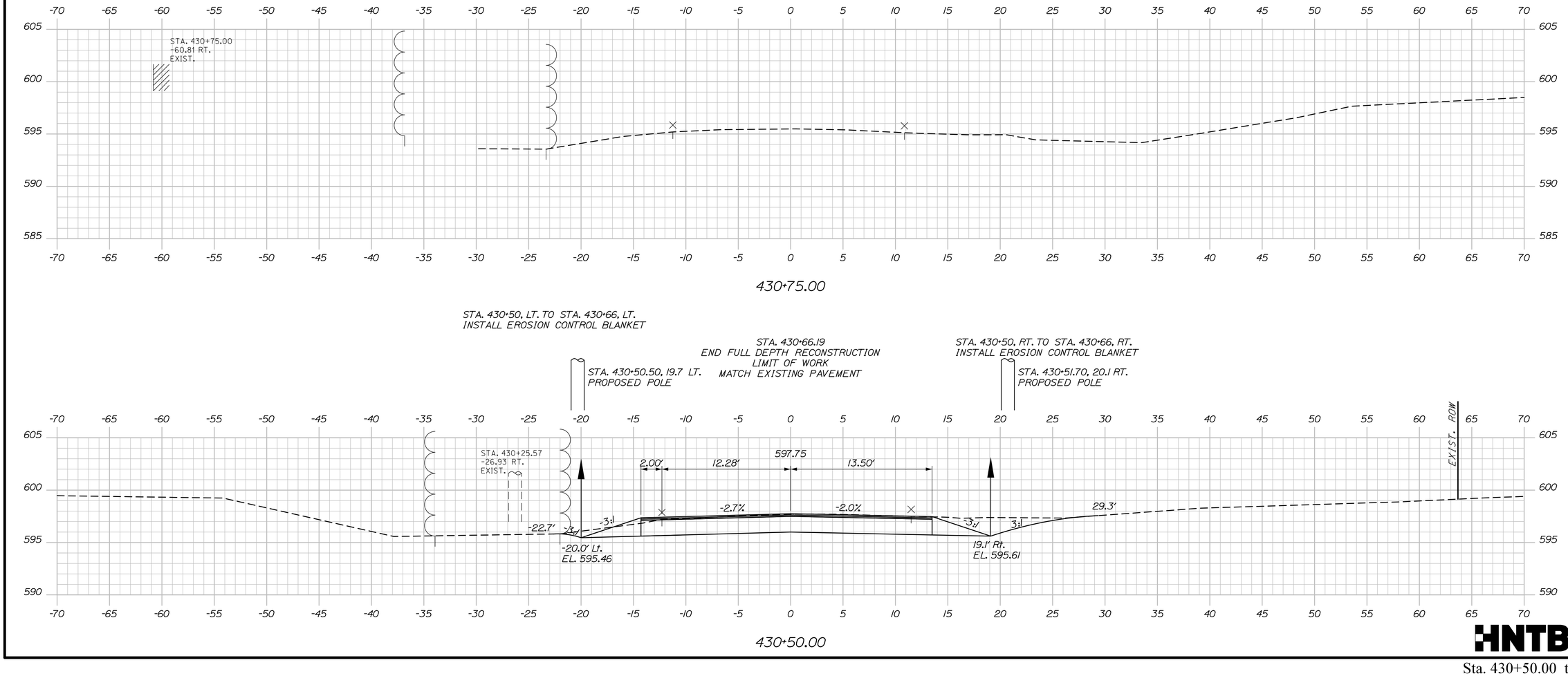

HNTB

STATE OF MAINE DEPARTMENT OF TRANSPORTATION	STP-2265(700)	WIN 022657.00 HIGHWAY PLANS

	BY	DATE
PROJ. MANAGER	R. Soucy	
DESIGN-DETAILED	A. Sweet	06\26
CHECKED-REVIEWED	L. Zacchini	06\26
DESIGN2-DETAILED2		
DESIGN3-DETAILED3		
REVISIONS 1		
REVISIONS 2		
REVISIONS 3		
REVISIONS 4		
FIELD CHANGES		

SIGNATURE

P.E. NUMBER

DATE

MADAWASKA-FRENCHVILLE
U.S. ROUTE 1

NELSON AVENUE
CROSS SECTIONS

SHEET NUMBER
467
OF 517

Sta. 430+50.00 to Sta. 430+75.00

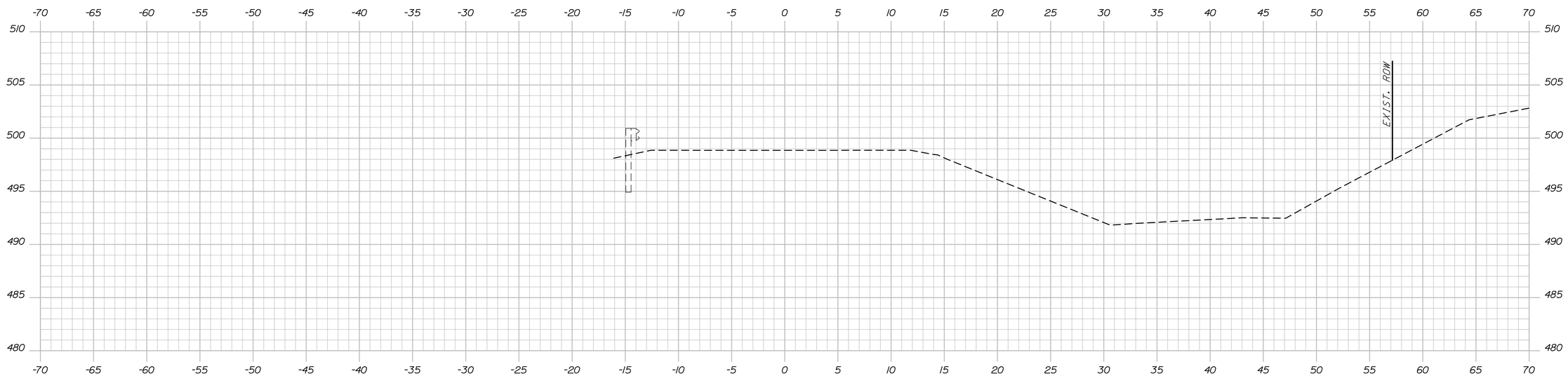

471+00.00

STA. 470+90.00
END FULL DEPTH RECONSTRUCTION
LIMIT OF WORK
MATCH EXISTING PAVEMENT

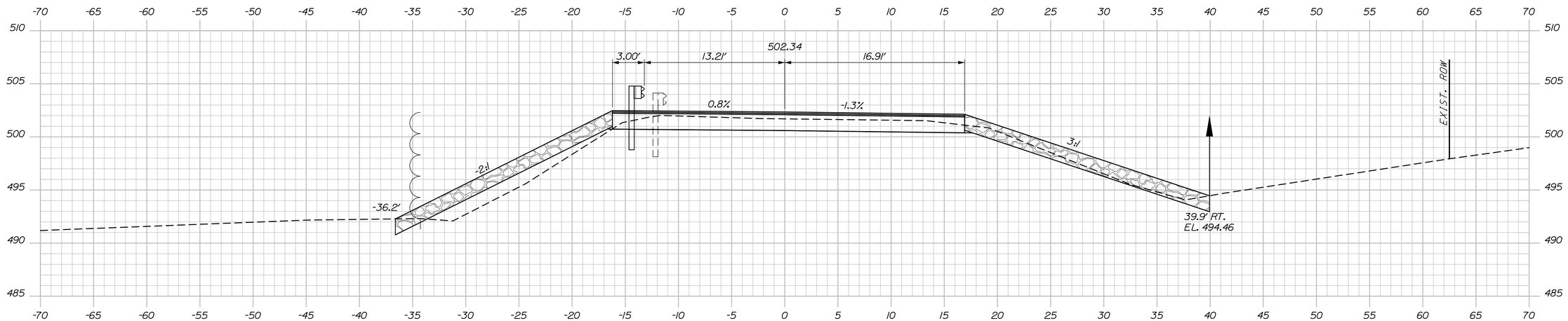

470+50.00

HNTB

STATE OF MAINE
DEPARTMENT OF TRANSPORTATION

STP-2265(700)

WIN 022657.00

HIGHWAY PLANS

		BY	DATE
PROJ. MANAGER	R. Soucy		
DESIGN-DETAILED	A. Sweet	K. Purnomo	06\26
CHECKED-REVIEWED	L. Zocchini	R. Hanf	06\26
DESIGN2-DETAILED2			
DESIGN3-DETAILED3			
REVISIONS 1			
REVISIONS 2			
REVISIONS 3			
REVISIONS 4			
FIELD CHANGES			

SIGNATURE

P.E. NUMBER

DATE

MADAWASKA-FRENCHVILLE
U.S. ROUTE 1

BOAT LAUNCH
CROSS SECTIONS

SHEET NUMBER

468

OF 517

Sta. 470+50.00 to Sta. 471+00.00

Filename: XSect_Sideroads.dgn Division: Username: Date:9/2/2026

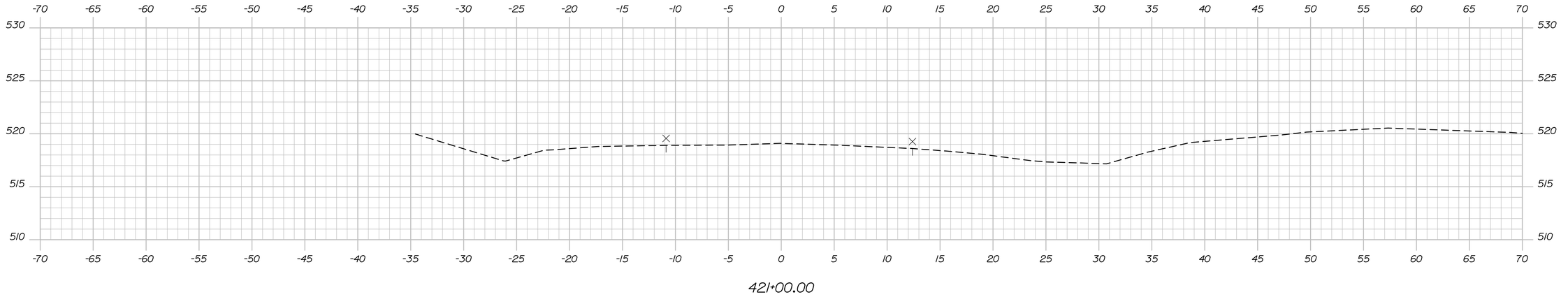

STA. 420+80.24
END FULL DEPTH RECONSTRUCTION
LIMIT OF WORK
MATCH EXISTING PAVEMENT

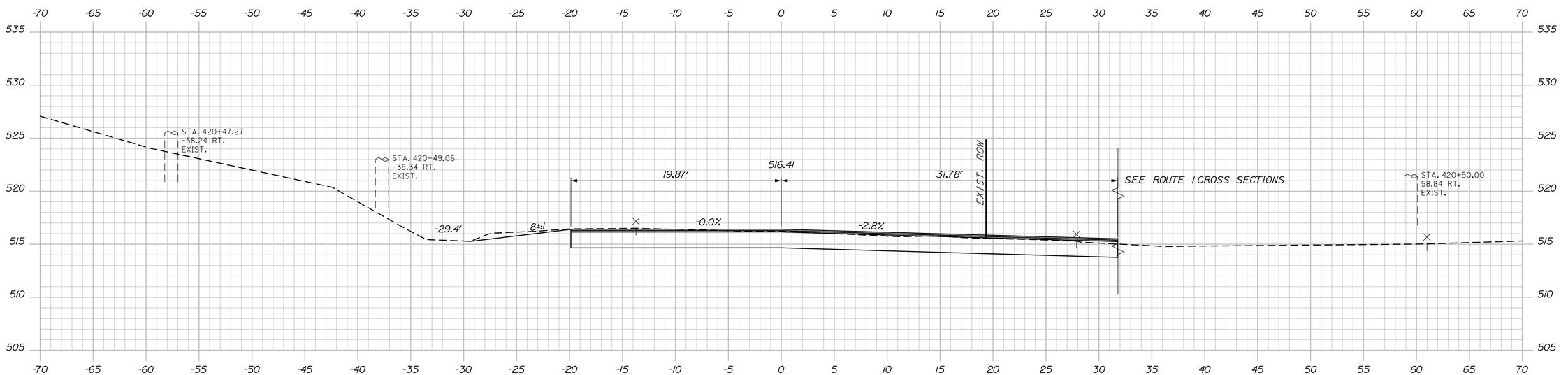

HNTB

STATE OF MAINE
DEPARTMENT OF TRANSPORTATION

STP-2265(700)

WIN
022657.00

HIGHWAY PLANS

			BY	DATE
PROJ. MANAGER	R. Soucy			
DESIGN-DETAILED	A. Sweet	K. Purnomo	K. Purnomo	06\26
CHECKED-REVIEWED	L. Zocchini	R. Hanf	R. Hanf	06\26
DESIGN2-DETAILED2				
DESIGN3-DETAILED3				
REVISIONS 1				
REVISIONS 2				
REVISIONS 3				
REVISIONS 4				
FIELD CHANGES				

SIGNATURE

P.E. NUMBER

DATE

MADAWASKA-FRENCHVILLE
U.S. ROUTE 1

PELLETIER ROAD
CROSS SECTIONS

SHEET NUMBER

469

OF 517

Sta. 420+50.00 to Sta. 421+00.00

Filename: XSect_Sideroads.dgn Division: Username: Date:9/2/2026

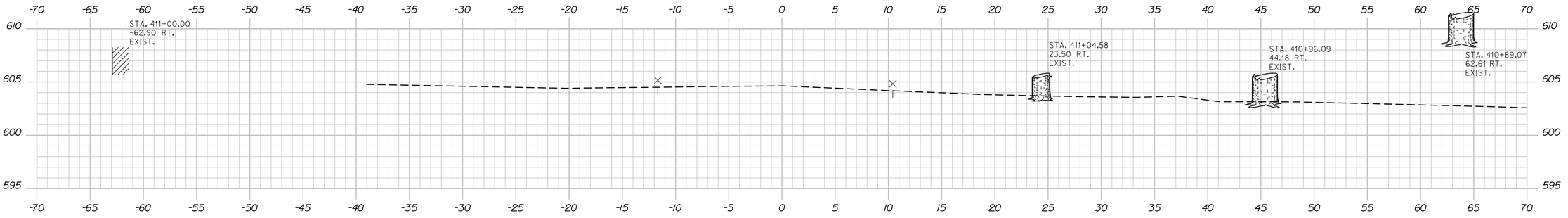

411+00.00

STA. 410+55.00
END FULL DEPTH RECONSTRUCTION
LIMIT OF WORK
MATCH EXISTING PAVEMENT

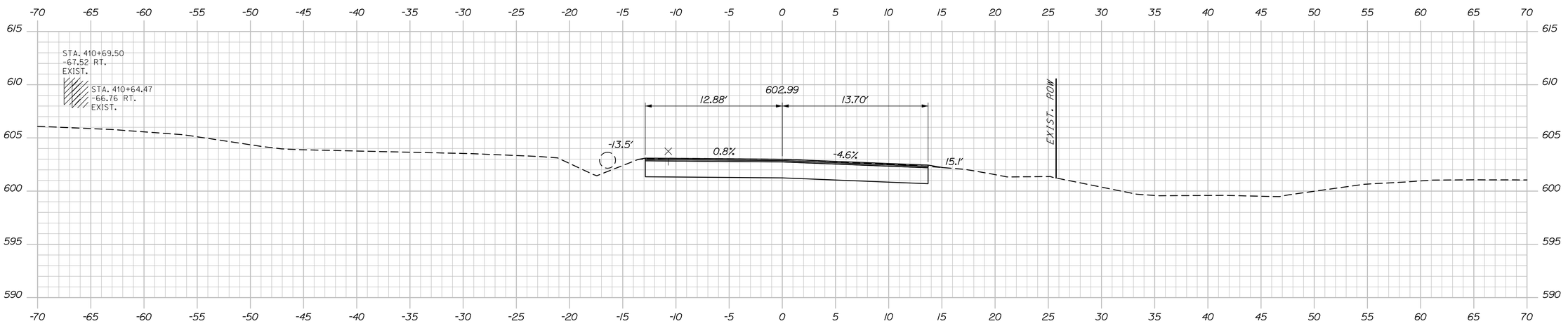

410+50.00

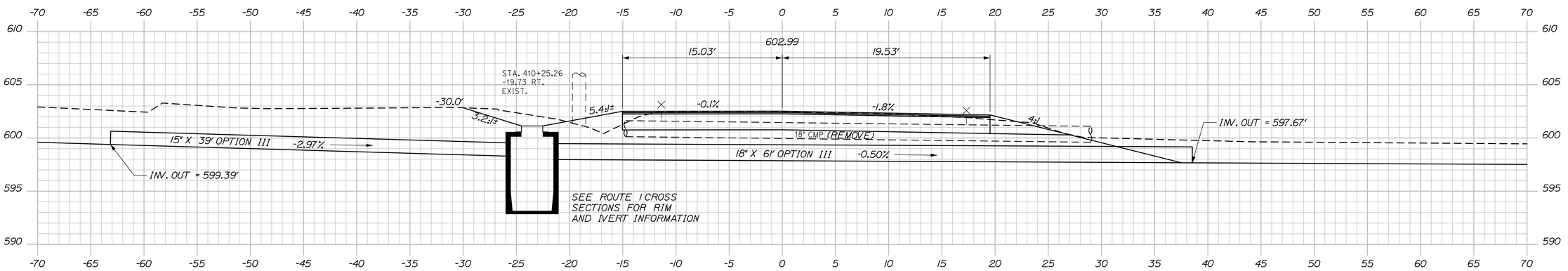

410+33.44 SKEWED

HNTB

STATE OF MAINE
DEPARTMENT OF TRANSPORTATION

STP-2265(700)

WIN
022657.00

HIGHWAY PLANS

	BY	DATE
PROJ. MANAGER	R. Soucy	
DESIGN-DETAILED	A. Sweet	K. Purnomo 06\26
CHECKED-REVIEWED	L. Zacchini	R. Hanf 06\26
DESIGN2-DETAILED2		
DESIGN3-DETAILED3		
REVISIONS 1		
REVISIONS 2		
REVISIONS 3		
REVISIONS 4		
FIELD CHANGES		

SIGNATURE

P.E. NUMBER

DATE

MADAWASKA-FRENCHVILLE
U.S. ROUTE 1

SKYWAY AVENUE
CROSS SECTIONS

SHEET NUMBER

470

OF 517

Sta. 410+33.44 to Sta. 411+00.00

Date:9/2/2026

Username:

Division:

Filename: XSect_Sideroads.dgn

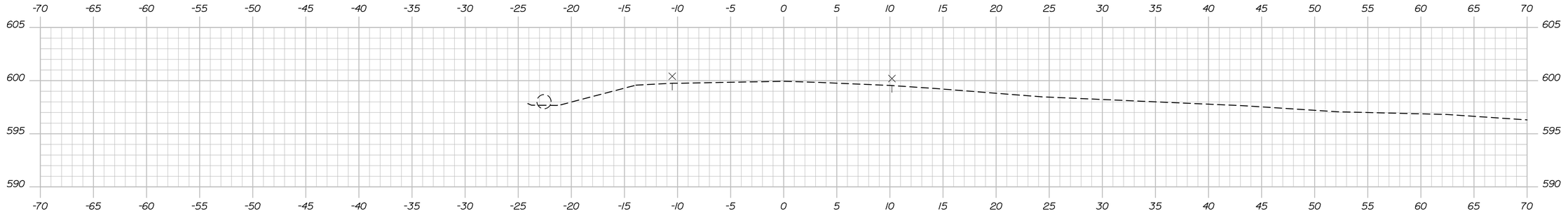

451+00.00

STA. 450+60.00
END FULL DEPTH RECONSTRUCTION
LIMIT OF WORK
MATCH EXISTING PAVEMENT

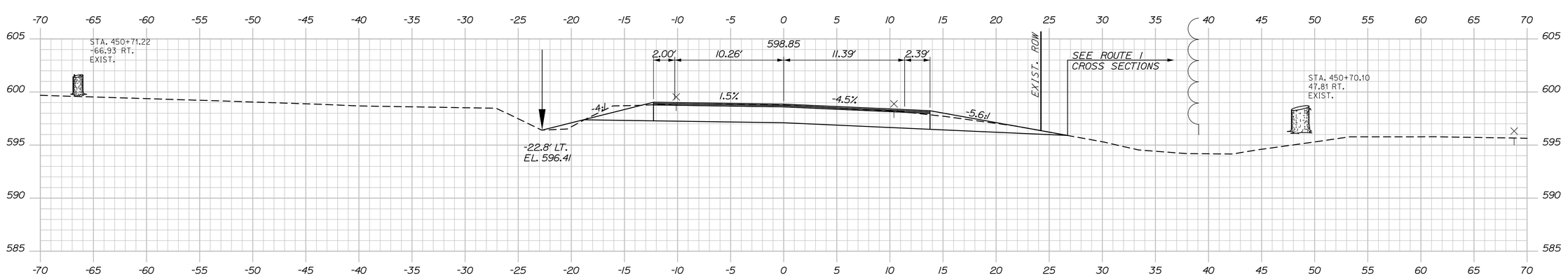

450+50.00

HNTB

Sta. 450+50.00 to Sta. 451+00.00

STATE OF MAINE
DEPARTMENT OF TRANSPORTATION

STP-2265(700)

WIN
022657.00

HIGHWAY PLANS

		BY	DATE
PROJ. MANAGER	R. Soucy		
DESIGN-DETAILED	A. Sweet	K. Purnomo	06\26
CHECKED-REVIEWED	L. Zocchini	R. Hanf	06\26
DESIGN2-DETAILED2			
DESIGN3-DETAILED3			
REVISIONS 1			
REVISIONS 2			
REVISIONS 3			
REVISIONS 4			
FIELD CHANGES			

SIGNATURE

P.E. NUMBER

DATE

MADAWASKA-FRENCHVILLE
U.S. ROUTE 1

FOREST AVENUE
CROSS SECTIONS

SHEET NUMBER

471

OF 517

Filename: XSect_Sideroads.dgn Division: Username: Date:9/2/2026

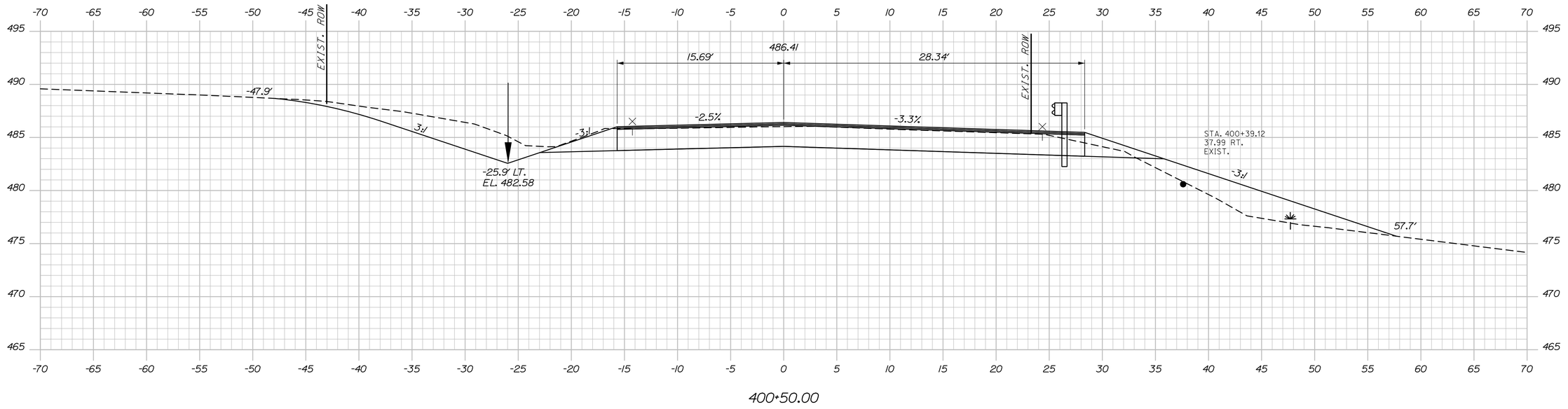

STA. 400+48.22 RT.
INSTALL GUARDRAIL, MID-WAY SPLICE - TANGENT TERMINAL

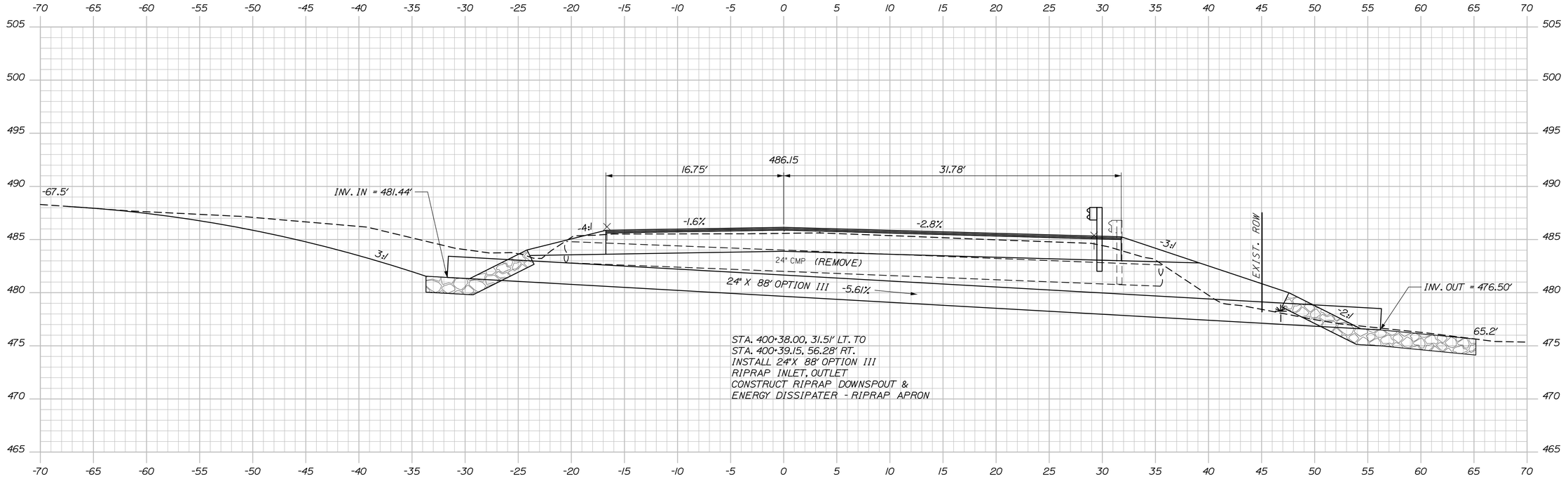

STATE OF MAINE
DEPARTMENT OF TRANSPORTATION

STP-2265(700)

WIN
022657.00

HIGHWAY PLANS

PROJ. MANAGER	R. Soucy		
DESIGN-DETAILED	A. Sweet	K. Purnomo	06\26
CHECKED-REVIEWED	L. Zacchini	R. Hanf	06\26
DESIGN2-DETAILED2			
DESIGN3-DETAILED3			
REVISIONS 1			
REVISIONS 2			
REVISIONS 3			
REVISIONS 4			
FIELD CHANGES			

SIGNATURE

P.E. NUMBER

DATE

MADAWASKA-FRENCHVILLE
U.S. ROUTE 1

STARBARN AVENUE
CROSS SECTIONS

SHEET NUMBER

472

OF 517

HNTB

Sta. 400+38.41 to Sta. 400+50.00

Date:9/2/2026

Username:

Division:

Filename: XSect_Sideroads.dgn

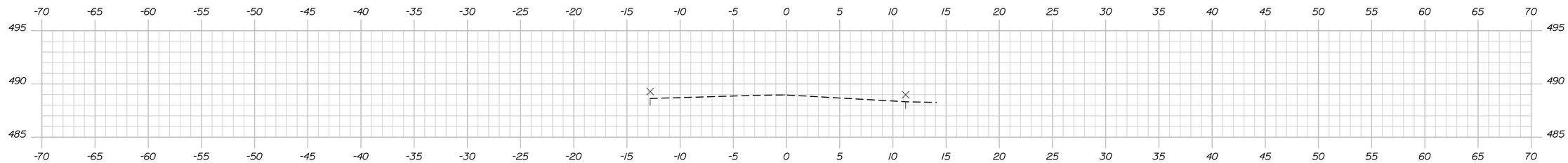

401+25.00

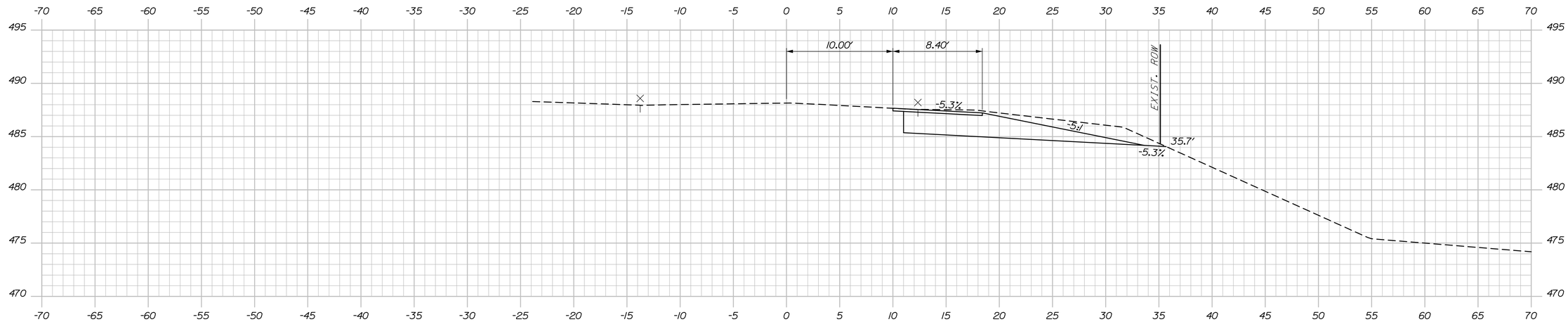

401+00.00

STA. 401+21.56
END FULL DEPTH SHOULDER RECONSTRUCTION
LIMIT OF WORK

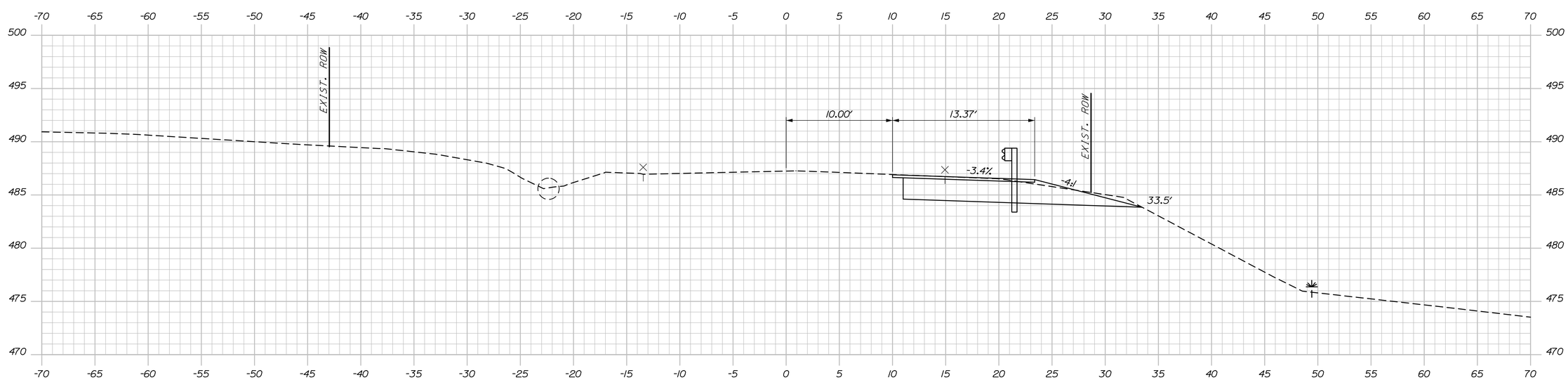

400+75.00

STA. 400+66.00
END FULL DEPTH RECONSTRUCTION
BEGIN FULL DEPTH SHOULDER RECONSTRUCTION
MATCH EXISTING PAVEMENT

HNTB

STATE OF MAINE
DEPARTMENT OF TRANSPORTATION

STP-2265(700)

WIN
022657.00

HIGHWAY PLANS

	BY	DATE
PROJ. MANAGER	R. Soucy	
DESIGN-DETAILED	A. Sweet	06\26
CHECKED-REVIEWED	K. Purnomo	06\26
DESIGN2-DETAILED2	L. Zacchini	
DESIGN3-DETAILED3	R. Hanf	
REVISIONS 1		
REVISIONS 2		
REVISIONS 3		
REVISIONS 4		
FIELD CHANGES		

SIGNATURE

P.E. NUMBER

DATE

MADAWASKA-FRENCHVILLE
U.S. ROUTE 1

STARBARN AVENUE
CROSS SECTIONS

SHEET NUMBER
473
OF 517

Sta. 400+75.00 to Sta. 401+25.00

Date:9/2/2026
Username:
Division:
Filename: XSect_Sideroads.dgn

Filename: ...\00\ROW\MSTA\001_RWPLAN1.dgn Division: ROW Username: common Date:6/30/2026

PLAN LEGEND

Town, County, State	New R/W Along Existing R/W		Existing	Proposed		Existing	Proposed
Approx. Property Lines P.L.	Building	Clearing Limit Line	Sanitary Sewer		Traveled Way		
Existing Right of Way	Trees Conifer	Deciduous	Telephone Line		Ditch		
Limits of Wrought Portion L.O.W.P.	Tree Line	Bush Line	Electric Line		Catch Basin		
Control Of Access C.O.A.	Water Edge		Water Line		Manhole		
New Right of Way	Ledge	Rock/Boulder Flag Pole	Underdrain Line		Sewer Manhole		
New Easement	Fence CHAIN LINK	BARB WIRE STOCKADE	Gas Line		Utility Pole		
New Temporary Rights	Sign	Well Mailbox	Guardrail		Fire Hydrant		
New R/W Within Existing R/W			Culvert		Curbing		

Cut Line	Fill Line
Stonewall	Retaining Wall
Baseline 10+00 11+00 12+00	
Monument	Traverse Point
Iron Rod Found IRF	Pipe Found IPF
Replacement Pin Set	

THIS PLAN WAS PREPARED IN CONNECTION WITH THE DEPARTMENT'S ACQUISITION OF REAL PROPERTY FOR TRANSPORTATION PURPOSES. IT CANNOT BE USED TO ESTABLISH LEGAL BOUNDARIES BETWEEN ABUTTING PROPERTY OWNERS.

25 0 25 50 75 100
Scale of Feet

STATE OF MAINE REGISTRY OF DEEDS

COUNTY _____
RECEIVED _____, _____
at _____h _____m _____M and
recorded in Plan Bk _____, Pg. _____
Attest: _____
REGISTER

CONTROL INFORMATION
US STATE PLANE NAD83(2007)
MAINE 2000 EAST ZONE
NAVD88
COMBINED SCALE FACTOR: 0.999975773

GRID N

CURVE DATA #1
PI = 54+37.91
D = 4°24'26.5"
Δ = 10°47'51.5" Lt.
R = 1300.00'
L = 244.99'
T = 122.86'
E = 5.79'

CURVE DATA #1
PI = 54+37.91
D = 4°24'26.5"
Δ = 10°47'51.5" Lt.
R = 1300.00'
L = 244.99'
T = 122.86'
E = 5.79'

ED PELLETIER & SONS, CO.
PARCEL NO. (1)
SLOPE EASE. = 1065± S.F. (1)
TEMP. CONST. RIGHTS = 0.13±AC. (1)
TOTAL AREA = 82± AC. (TOWN)

CURVE DATA #2
PI = 58+74.60
D = 12°33'31.9"
Δ = 50°09'58.1" Lt.
R = 457.00'
L = 399.99'
T = 215.75'
E = 51.32'

CURVE DATA #2
PI = 58+74.60
D = 12°33'31.9"
Δ = 50°09'58.1" Lt.
R = 457.00'
L = 259.32'
T = 129.75'
E = 2.93'

CURVE DATA #3
PI = 61+14.87
D = 3°49'11.0"
Δ = 8°26'30.1" Lt.
R = 1500.00'
L = 221.00'
T = 110.70'
E = 4.08'

CURVE DATA #3
PI = 61+14.87
D = 3°49'11.0"
Δ = 8°26'30.1" Lt.
R = 1500.00'
L = 221.00'
T = 110.70'
E = 4.08'

ED PELLETIER & SONS, CO.
PARCEL NO. (3) = 200± S.F. (1)
DRAINAGE EASE. = 275± S.F. (1)
SLOPE EASE. = 275± S.F. (1)
TEMP. CONSTRUCTION RIGHTS = 0.16±A.
TOTAL AREA = 0.46± AC. (TOWN)

PT = STA. 55+60.04
PC = STA. 57+44.85
PCC = STA. 60+04.17

BEGIN B.L.
TO GRAND ISLE
54+00
55+00
160.04'
56+00
S 87°11'03.63"W
184.81'
57+00
58+00
59+00
60+00
259.32'
221.00'
STATE HIGHWAY "50" /U.S. ROUTE 1/ MAIN STREET

D.O.T. FILE NO. 2-299
D.O.T. FILE NO. 2-299
CONST.
TEMP.
LIMITS
SLOPE
EASE.
0.13± AC.
1065± S.F.
0.15± AC.
0.33± AC.
TEMP. CONST. LIMITS
1385± S.F.
1130± S.F.
TEMP. CONST.
OUTLET DRAINAGE STRUCTURE STA. 56+45 RT.
OUTLET DRAINAGE STRUCTURE STA. 59+10 RT.
24" CMP CRUSHED INLET NOT FOUND
MIXED GROWTH
3 WIRES
GRAVEL ROAD
TOWN LINE
MADAWASKA
FRENCHVILLE
WATER LINE
P.L.

EXISTING ROW REFERENCES:

AROOSTOOK COUNTY
COMMISSIONERS RECORDS
VOL. 1, PAGE 133
4 RODS WIDE
1844
(BEATEN PATH METHOD - ROAD AS MONUMENT
PREVIOUS PROJECTS HELD AS PLOTTED)

ALSO SEE:
S.H.C. 2-1 (SHEET 1 OF 1) 1930
S.H.C. 2-41 (SHEET 1 OF 1) 1939
S.H.C. 2-188 (SHEET 3 OF 3) 1963
D.O.T. FILE NO. 2-299 (SHEET 1 OF 4) 1977
D.O.T. FILE NO. 2-365 (SHEET 1 OF 1) 1985
D.O.T. FILE NO. 2-435 (SHEET 12 OF 12) 1994
D.O.T. FILE NO. 2-557 (SHEET 1 OF 1) 2013
D.O.T. FILE NO. 2-612 (SHEET 1 OF 1) 2019

BANGOR AND AROOSTOOK RAILROAD
VAL PLANS:
V.2.u/9
V.2.u/8
V.2.u/10

HILL AVE. AROOSTOOK COUNTY REG. OF DEEDS (NORTH); BOOK 557, PAGE 9 (60' WIDE)
NELSON AVE. AROOSTOOK COUNTY REG. OF DEEDS (NORTH); BOOK 557, PAGE 9 (51.7' WIDE)
PELLETIER AVE. A/K/A BOUCHARD RD. AROOSTOOK COUNTY REG. OF DEEDS (NORTH) BOOK 653, PG 251 (115' WIDE TO 66' WIDE)
SKYWAY AVE. AROOSTOOK COUNTY REG. OF DEEDS (NORTH); BOOK 417, PAGE 79 (57' WIDE)
FOREST AVE. AROOSTOOK COUNTY REG. OF DEEDS (NORTH); BOOK 417, PAGE 79 (55.5' WIDE)
STARBARN AVE. SEE D.O.T. FILE NO. 2-365 (1985, SHEET 1 OF 1)

MADAWASKA WATER DISTRICT
PARCEL NO. (2)
SLOPE EASE. = 0.33± AC. (1)
DRAINAGE EASE. = (2)
TEMP. CONST. RIGHTS = 0.15± AC. (1)
TOTAL AREA = 5± AC. (TOWN)

RYAN MURPHY
STACIE MURPHY
PARCEL NO. (4)
DRAINAGE EASE. =
0.09± AC. (1)
TEMP. CONST. RIGHTS =
0.11± AC. (3)
TOTAL AREA =
2.49± AC. (TOWN)

REVISIONS NO.	DATE	DESCRIPTION	BY

PLAN FILED IN PLAN BOOK PAGE COUNTY RECORD NO.	GRANTOR	INSTRUMENT	DATE	BOOK	PAGE
		COND.	05-18-26	2400	237

DALE F. DOUGHTY
COMMISSIONER
WILLIAM A. PULVER
CHIEF ENGINEER
DATE

ITEM	CHECKED
EXISTING CONDITION PLAN	G.L.L.
FINAL RIGHT OF WAY	P.N.S.
AREAS	P.N.S.
TECH	T.L.B. TYLIN TYLIN

STATE OF MAINE
DEPARTMENT OF TRANSPORTATION
16 STATE HOUSE STATION - AUGUSTA, ME 04333-0016 - 207-624-3460
MADAWASKA/FRENCHVILLE
RIGHT OF WAY MAP

STATE HIGHWAY "50"
U.S. ROUTE 1
MADAWASKA/FRENCHVILLE AROOSTOOK COUNTY
WORK IDENTIFICATION NO. (W.I.N.) 022657.00

DECEMBER 2025	RIGHT-OF-WAY MAP	D.O.T. FILE NO. 2-662
SCALE 1" = 25'	SHEET 1 OF 44	

SHEET NUMBER
474
OF 517

Filename: ...\00\ROW\MSTA\002_RWPLAN2.dgn Division: ROW Username: common Date:6/30/2026

PLAN LEGEND

Town, County, State	New R/W Along Existing R/W		Existing	Proposed		Existing	Proposed
Approx. Property Lines P.L.	Building	Clearing Limit Line	Sanitary Sewer		Traveled Way		
Existing Right of Way	Trees Conifer	Deciduous	Telephone Line		Ditch		
Limits of Wrought Portion L.O.W.P.	Tree Line	Bush Line	Electric Line		Catch Basin		
Control Of Access C.O.A.	Water Edge		Water Line		Manhole		
New Right of Way	Ledge	Rock/Boulder Flag Pole	Underdrain Line		Sewer Manhole		
New Easement	Fence CHAIN LINK	BARB WIRE STOCKADE	Gas Line		Utility Pole		
New Temporary Rights	Sign	Well Mailbox	Guardrail		Fire Hydrant		
New R/W Within Existing R/W			Culvert		Curbing		

Cut Line	Fill Line	Monument	Traverse Point
Stonewall	Retaining Wall	Iron Rod Found IRF	Pipe Found IPF
Baseline 10+00 11+00 12+00		Replacement Pin Set	

THIS PLAN WAS PREPARED IN CONNECTION WITH THE DEPARTMENT'S ACQUISITION OF REAL PROPERTY FOR TRANSPORTATION PURPOSES. IT CANNOT BE USED TO ESTABLISH LEGAL BOUNDARIES BETWEEN ABUTTING PROPERTY OWNERS.

25 0 25 50 75 100
Scale of Feet

STATE OF MAINE
REGISTRY OF DEEDS
COUNTY _____
RECEIVED _____, _____
at _____h _____m _____M and
recorded in Plan Bk _____, Pg. _____
Attest: _____
REGISTER

ED PELLETIER & SONS, CO.
PARCEL NO. (1)
SLOPE EASE. = 1065± S.F. (1)
TEMP. CONST. RIGHTS = 0.13±AC. (1)
TOTAL AREA = 82± AC. (TOWN)

CURVE DATA #3
PI = 61+14.87
D = 3°49'11.0"
Δ = 8°26'30.1" Lt.
R = 1500.00'
L = 221.00'
T = 110.70'
E = 4.08'

DATA #3
1+14.87
3°49'11.0"
8°26'30.1" Lt.
1500.00'
221.00'
110.70'
4.08'

CONTROL INFORMATION
US STATE PLANE NAD83(2007)
MAINE 2000 EAST ZONE
NAVD88
COMBINED SCALE FACTOR: 0.999975773

CURVE DATA #4
PI = 66+15.55
D = 1°00'18.7"
Δ = 6°11'46.9" Lt.
R = 5700.00'
L = 616.44'
T = 308.52'
E = 8.34'

ED PELLETIER & SONS, CO.
PARCEL NO. (3)
DRAINAGE EASE. = 200± S.F. (2)
SLOPE EASE. = 275± S.F. (1)
TEMP. CONST. RIGHTS = 0.16± AC. (2)
TOTAL AREA = 35± AC. (TOWN)

ED PELLETIER & SONS, CO.
PARCEL NO. (5)
SLOPE EASE. =
0.05± AC. (1)
TEMP. CONST. RIGHTS =
0.05± AC. (2)
TOTAL AREA =
5.4± AC. (SURVEY)

SEE PLAN OF SURVEY
AROOSTOOK COUNTY
REG. OF DEEDS (NORTH)
NOVEMBER 30, 2017
PLAN FILE 1212
INSTRUMENT # 12122

CURVE D
PI = 66
D =
Δ =
R = 57
L = 61
T = 30
E = 8.

P.I. = STA. 62+25.17
P.C. = STA. 63+07.03
DRAINAGE OUTLET STA. 63+05 LT.
INLET DRAINAGE STRUCTURE STA. 63+00 TO STA. 63+30 RT.
TOE OF SLOPE DITCH STA. 63+20 LT. TO STA. 63+45 LT.
TOWN LINE
MADAWASKA/FRENCHVILLE
14" SPRUCE
TEMP. CONST. LIMITS
1385± S.F.
0.13± AC.
SLOPE EASE.
275± S.F.
DRAINAGE EASE.
200± S.F.
TEMP.
CONST.
LIMITS
450± S.F.
221.00'
61+00
62+00
63+00
64+00
65+00
66+00
67+00
S 73°34'35.45"W
81.86'
616.44'
STATE HIGHWAY "50" /U.S. ROUTE 1
1130± S.F.
TEMP. CONST. LIMITS
0.05± AC.
1325± S.F.
865± S.F.
325± S.F.
85± S.F.
1 STORY GARAGE #2
1 1/2 STORY #21 4 UNIT
METER & BOX
12 STEPS
RAMP
CAR PORT
FOUNDATION
PIPING
WELL
LEACH FIELD
WOOD 6X6
8' WIDE CONC. PAVERS
3 WIRES
0.09± AC.
150'
45°
45.1
OUTLET DRAINAGE STRUCTURE
PC STA. 63+07.03 TO STA. 63+65 RT.
EASE.

RYAN MURPHY
STACIE MURPHY
PARCEL NO. (4)
DRAINAGE EASE. = 0.09± AC. (1)
TEMP. CONST. RIGHTS = 0.11± AC. (3)
TOTAL AREA = 2.49± AC. (TOWN)

LEO JAMES BOUCHARD
JUDITH BOUCHARD
JAMIE BOUCHARD
ERIC BOUCHARD
PARCEL NO. (6)
TEMP. CONST. RIGHTS =
865± S.F. (1)
TOTAL AREA =
0.38± AC. (TOWN)

LEO JAMES BOUCHARD
JUDITH M. BOUCHARD
PARCEL NO. (170)
TEMP. CONST. RIGHTS = 325± S.F. (1)
TOTAL AREA = 0.50± AC. (TOWN)

DANIEL CLAVETTE
PARCEL NO. (7)
DRAINAGE EASE. = (1)
TEMP. CONST. RIGHTS =
0.12± AC. (2)
TOTAL AREA = 2.5± AC.
(TOWN)

EXISTING ROW REFERENCES:

AROOSTOOK COUNTY
COMMISSIONERS RECORDS
VOL. 1, PAGE 133
4 RODS WIDE
1844
(BEATEN PATH METHOD - ROAD AS MONUMENT
PREVIOUS PROJECTS HELD AS PLOTTED)

ITEM	CHECKED	
EXISTING CONDITION PLAN	T.L.B.	TYLIN
FINAL RIGHT OF WAY	T.L.B.	TYLIN
AREAS	G.L.L.	P.N.S.
	P.N.S.	

TECH

STATE OF MAINE
DEPARTMENT OF TRANSPORTATION
16 STATE HOUSE STATION - AUGUSTA, ME 04333-0016 - 207-624-3460
MADAWASKA/FRENCHVILLE
RIGHT OF WAY MAP

REVISIONS				PLAN FILED IN PLAN BOOK PAGE COUNTY RECORD					
NO.	DATE	DESCRIPTION	BY	NO.	GRANTOR	INSTRUMENT	DATE	BOOK	PAGE
						COND.	05-18-26	2400	237

DALE F. DOUGHTY
COMMISSIONER
WILLIAM A. PULVER
CHIEF ENGINEER
DATE

STATE HIGHWAY "50"
U.S. ROUTE 1
MADAWASKA/FRENCHVILLE AROOSTOOK COUNTY
WORK IDENTIFICATION NO. (W.I.N.) 022657.00

DECEMBER 2025	RIGHT-OF-WAY MAP	D.O.T. FILE NO. 2-662
SCALE 1" = 25'	SHEET 2 OF 44	

SHEET NUMBER
475
OF 517

PLAN LEGEND

Town, County, State	New R/W Along Existing R/W		Existing	Proposed		Existing	Proposed
Approx. Property Lines P.L.	Building	Clearing Limit Line	Sanitary Sewer		Traveled Way		
Existing Right of Way	Trees Conifer	Deciduous	Telephone Line		Ditch		
Limits of Wrought Portion L.O.W.P.	Tree Line	Bush Line	Electric Line		Catch Basin		
Control Of Access C.O.A.	Water Edge		Water Line		Manhole		
New Right of Way	Ledge	Rock/Boulder Flag Pole	Underdrain Line		Sewer Manhole		
New Easement	Fence CHAIN LINK	BARB WIRE STOCKADE	Gas Line		Utility Pole		
New Temporary Rights	Sign	Well Mailbox	Guardrail		Fire Hydrant		
New R/W Within Existing R/W			Culvert		Curbing		

Cut Line	Fill Line
Stonewall	Retaining Wall
Baseline 10+00 11+00 12+00	
Monument	Traverse Point
Iron Rod Found IRF	Pipe Found IPF
Replacement Pin Set	

THIS PLAN WAS PREPARED IN CONNECTION WITH THE DEPARTMENT'S ACQUISITION OF REAL PROPERTY FOR TRANSPORTATION PURPOSES. IT CANNOT BE USED TO ESTABLISH LEGAL BOUNDARIES BETWEEN ABUTTING PROPERTY OWNERS.

25 0 25 50 75 100
Scale of Feet

STATE OF MAINE REGISTRY OF DEEDS

COUNTY _____
RECEIVED _____, _____
at _____h _____m _____M and
recorded in Plan Bk _____, Pg. _____
Attest: _____
REGISTER

CONTROL INFORMATION
US STATE PLANE NAD83(2007)
MAINE 2000 EAST ZONE
NAVD88
COMBINED SCALE FACTOR: 0.999975773

GRID N

SEE PLAN OF SURVEY
AROOSTOOK COUNTY
REG. OF DEEDS (NORTH)
NOVEMBER 30, 2017
PLAN FILE 1212-0
INSTRUMENT # 1212

CURVE DATA #4
PI = 66+15.55
D = 1°00'18.7"
Δ = 6°11'46.9" Lt.
R = 5700.00'
L = 616.44'
T = 308.52'
E = 8.34'

CURVE DATA #4
PI = 66+15.55
D = 1°00'18.7"
Δ = 6°11'46.9"
R = 5700.00'
L = 616.44'
T = 308.52'
E = 8.34'

ED PELLETIER & SONS, CO.
PARCEL NO. (5)
SLOPE EASE. = 0.05± AC. (1)
TEMP. CONST. RIGHTS = 0.05± AC. (2)
TOTAL AREA = 5.4± AC. (SURVEY)

ED PELLETIER & SONS, CO.
PARCEL NO. (8)
DRAINAGE EASE. = 535± S.F. (2)
TEMP. CONST. RIGHTS = 735± S.F. (2)
TOTAL AREA = 40± AC. (TOWN)

SCOTT J. DIONNE
PARCEL NO. (10)
SLOPE EASE. = 980± S.F.(1)
DRAINAGE EASE. = 25± S.F. (2)
TEMP. CONST. RIGHTS = 790± S.F. (2)
TOTAL AREA = 0.47± AC. (TOWN)

SEE SURVEY PLAN
AROOSTOOK COUNTY
REG. OF DEEDS (NORTH)
JUNE 27, 1979
VOL. 8, PAGE 56
INSTRUMENT# 8

GUY J. MATHIEU
PATRICIA B. MATHIEU
PARCEL NO. (12)
SLOPE EASE. = 0.06± AC. (1)
DRAINAGE EASE. = (1)
TEMP. CONST. RIGHTS = 165± S.F. (1)
TOTAL AREA = 0.75± AC. (OWNER)

PT = STA. 69+23.47

INLET DRAINAGE STRUCTURE
STA. 72+10 TO
STA. 72+35 LT.

OUTLET DRAINAGE STRUCTURE
STA. 72+40 LT.

OUTLET DRAINAGE STRUCTURE
STA. 72+05 LT.

TOE OF SLOPE DITCH
STA. 74+00 LT. TO
STA. 74+70 LT.

INLET DRAINAGE STRUCTURE
STA. 74+45 LT.

APPROX. LOCATION
LEACH FIELD

APPROX. LOCATION
SEPTIC TANK

STATE HIGHWAY "50" /U.S. ROUTE 1

S 67°22'48.51" W

795.58'

616.44'

68+00 69+00 70+00 71+00 72+00 73+00 74+00

OUTLET DRAINAGE STRUCTURE
STA. 69+70 RT.

OUTLET DRAINAGE STRUCTURE
STA. 72+35 RT.

OUTLET DRAINAGE STRUCTURE
STA. 72+00 TO STA. 72+50 RT.

OUTLET DRAINAGE STRUCTURES
STA. 74+00 TO STA. 75+00 RT.

DANIEL CLAVETTE
PARCEL NO. (7)
DRAINAGE EASE. = (1)
TEMP. CONST. RIGHTS = 0.12± AC. (2)
TOTAL AREA = 2.5± AC. (TOWN)

DANIEL CLAVETTE
PARCEL NO. (9)
TEMP. CONST. RIGHTS = 695± S.F. (2)
TOTAL AREA = 0.67± AC. (TOWN)

BRENT MICHAUD
DONNA MICHAUD
PARCEL NO. (11)
DRAINAGE EASE. = 1595± S.F. (3)
TEMP. CONST. RIGHTS = 740± S.F. (2)
TOTAL AREA = 1.22± AC. (TOWN)

STEVEN R. BOUCHARD
KAREN M. BOUCHARD
PARCEL NO. (13)
DRAINAGE EASE. =
1160± S.F. (1)
TEMP. CONST. RIGHTS =
600± S.F. (1)
TOTAL AREA =
0.78± AC. (TOWN)

DANIEL CLAVETTE
LYNN CLAVETTE

P.L. FOLLOWS STREAM

EXISTING ROW REFERENCES:

AROOSTOOK COUNTY
COMMISSIONERS RECORDS
VOL. 1, PAGE 133
4 RODS WIDE
1844
(BEATEN PATH METHOD - ROAD AS MONUMENT
PREVIOUS PROJECTS HELD AS PLOTTED)

ITEM	CHECKED
EXISTING CONDITION PLAN	G.L.L.
FINAL RIGHT OF WAY	P.N.S.
AREAS	P.N.S.
TECH	T.L.B. TYLIN TYLIN

STATE OF MAINE
DEPARTMENT OF TRANSPORTATION
16 STATE HOUSE STATION - AUGUSTA, ME 04333-0016 - 207-624-3460
FRENCHVILLE
RIGHT OF WAY MAP

REVISIONS NO.	DATE	DESCRIPTION	BY

PLAN FILED IN PLAN BOOK	PAGE	COUNTY RECORD			
NO.	GRANTOR	INSTRUMENT	DATE	BOOK	PAGE
		COND.	05-18-26	2400	237

DALE F. DOUGHTY
COMMISSIONER
WILLIAM A. PULVER
CHIEF ENGINEER
DATE

STATE HIGHWAY "50"
U.S. ROUTE 1
FRENCHVILLE AROOSTOOK COUNTY
WORK IDENTIFICATION NO. (W.I.N.) 022657.00

DECEMBER 2025	RIGHT-OF-WAY MAP	D.O.T. FILE NO. 2-662
SCALE 1" = 25'	SHEET 3 OF 44	

SHEET NUMBER
476
OF 517

Filename: ...\00\ROW\MSTA\003_RWPLAN3.dgn Division: ROW Username: common Date:6/30/2026

PLAN LEGEND

Town, County, State	New R/W Along Existing R/W		Existing	Proposed		Existing	Proposed
Approx. Property Lines P.L.	Building	Clearing Limit Line	Sanitary Sewer		Traveled Way		
Existing Right of Way	Trees Conifer	Deciduous	Telephone Line		Ditch		
Limits of Wrought Portion L.O.W.P.	Tree Line	Bush Line	Electric Line		Catch Basin		
Control Of Access C.O.A.	Water Edge		Water Line		Manhole		
New Right of Way	Ledge	Rock/Boulder Flag Pole	Underdrain Line		Sewer Manhole		
New Easement	Fence CHAIN LINK	BARB WIRE STOCKADE	Gas Line		Utility Pole		
New Temporary Rights	Sign	Well Mailbox	Guardrail		Fire Hydrant		
New R/W Within Existing R/W			Culvert		Curbing		

Cut Line	Fill Line	
Stonewall	Retaining Wall	
Baseline 10+00 11+00 12+00		
Monument	Traverse Point	
Iron Rod Found IRF	Pipe Found IPF	
Replacement Pin Set		

THIS PLAN WAS PREPARED IN CONNECTION WITH THE DEPARTMENT'S ACQUISITION OF REAL PROPERTY FOR TRANSPORTATION PURPOSES. IT CANNOT BE USED TO ESTABLISH LEGAL BOUNDARIES BETWEEN ABUTTING PROPERTY OWNERS.

25 0 25 50 75 100
Scale of Feet

STATE OF MAINE REGISTRY OF DEEDS

COUNTY _____
RECEIVED _____, _____
at _____h _____m _____M and
recorded in Plan Bk _____, Pg. _____
Attest: _____
REGISTER

SEE SURVEY PLAN
AROOSTOOK COUNTY
REG. OF DEEDS (NORTH)
JUNE 27, 1979
VOL. 8, PAGE 56
INSTRUMENT# 8

SEE SURVEY PLAN
AROOSTOOK COUNTY
REG. OF DEEDS
APRIL 27, 1988
BOOK 62, PAGE 0
INSTRUMENT# 62A

GUY J. MATHIEU
PATRICIA B. MATHIEU
PARCEL NO. (12)
SLOPE EASE. =
0.06± AC. (1)
DRAINAGE EASE. = (1)
TEMP. CONST. RIGHTS =
165± S.F. (1)
TOTAL AREA =
0.75± AC. (OWNER)

JOSEPH R. PELLETIER
PARCEL NO. (14)
TEMP. CONST. RIGHTS = 1585± S.F. (1)
TOTAL AREA = 0.80± AC. (SURVEY)

CURVE DATA #5
PI = 77+19.05
D = 0°30'00.0"
Δ = 0°30'00.0" Lt.

JERRY M. DUMOND
MARY E. DUMOND
PARCEL NO. (16)
TEMP. CONST. RIGHTS =
940± S.F. (1)
TOTAL AREA =
0.34± AC. (TOWN)

CONTROL INFORMATION
US STATE PLANE NAD83(2007)
MAINE 2000 EAST ZONE
NAVD88
COMBINED SCALE FACTOR: 0.999975773

CURVE DATA #5
PI = 81+17.69
D = 1°54'35.5"
Δ = 8°33'32.2" Lt.
R = 3000.00'
L = 448.14'
T = 224.49'
E = 8.39'

JERRY M. DUMOND
MARY E. DUMOND
PARCEL NO. (17)
TEMP. CONST. RIGHTS =
1350± S.F. (1)
TOTAL AREA =
0.55± AC. (TOWN)

THAD GUILLEMETTE
PARCEL NO. (22)
TEMP. CONST. RIGHTS = 0.08± AC. (1)
TOTAL AREA = 67.9± AC. (TOWN)

CURVE DATA #5
PI = 81+17.69
D = 1°54'35.5"
Δ = 8°33'32.2" Lt.
R = 3000.00'
L = 448.15'
T = 224.49'
E = 8.39'

CURVE DATA
TOWN GARAGE
PI = 460+33.28
D = 76°23'39.7"
Δ = 38°00'20.9" Rt.
R = 75.00'
L = 49.75'
T = 25.83'
E = 4.32'

PT = STA. 460+STA

PI = STA. 77+19.05
PC = STA. 78+93.20

STATE HIGHWAY "50" /U.S. ROUTE 1

S 67°22'48.51" W 795.58'
S 66°52'48.51" W 174.15'
448.14'

STA. 82+44.77 ROUT
STA. 460+00.00 P-C

STEVEN R. BOUCHARD
KAREN M. BOUCHARD
PARCEL NO. (13)
DRAINAGE EASE. =
1160± S.F. (1)
TEMP. CONST. RIGHTS =
600± S.F. (1)
TOTAL AREA =
0.78± AC. (TOWN)

JOHN R. JOP
PARCEL NO. (15)
TEMP. CONST. RIGHTS =
640± S.F. (1)
TOTAL AREA =
0.50± AC. (TOWN)

CHARLENE SIROIS
PARCEL NO. (18)
TEMP. CONST. RIGHTS = 1100± S.F. (1)
TOTAL AREA = 0.77± AC. (TOWN)

ROBERT BELANGER
BETTY JANE BELANGER
PARCEL NO. (19)
TEMP. CONST. RIGHTS = 0.06± AC. (1)
TOTAL AREA = 0.55± AC. (TOWN)

JACQUES DARIUS REDMOND
ANTHEA DIANA REDMOND
PARCEL NO. (20)
TEMP. CONST. RIGHTS = 2000± S.F. (2)
TOTAL AREA = 0.77± AC. (TOWN)

EXISTING ROW REFERENCES:

AROOSTOOK COUNTY
COMMISSIONERS RECORDS
VOL. 1, PAGE 133
4 RODS WIDE
1844
(BEATEN PATH METHOD - ROAD AS MONUMENT
PREVIOUS PROJECTS HELD AS PLOTTED)

ITEM	CHECKED
EXISTING CONDITION PLAN	T.L.B. / G.L.L.
FINAL RIGHT OF WAY	T.L.B. / P.N.S.
AREAS	TYLIN / P.N.S.
	TYLIN

STATE OF MAINE
DEPARTMENT OF TRANSPORTATION
16 STATE HOUSE STATION - AUGUSTA, ME 04333-0016 - 207-624-3460
FRENCHVILLE
RIGHT OF WAY MAP

REVISIONS NO.	DATE	DESCRIPTION	BY

PLAN FILED IN PLAN BOOK PAGE COUNTY RECORD

NO.	GRANTOR	INSTRUMENT	DATE	BOOK	PAGE
		COND.	05-18-26	2400	237

DALE F. DOUGHTY
COMMISSIONER
WILLIAM A. PULVER
CHIEF ENGINEER
DATE

STATE HIGHWAY "50"
U.S. ROUTE 1
FRENCHVILLE AROOSTOOK COUNTY
WORK IDENTIFICATION NO. (W.I.N.) 022657.00

DECEMBER 2025	RIGHT-OF-WAY MAP	D.O.T. FILE NO. 2-662
SCALE 1" = 25'	SHEET 4 OF 44	

SHEET NUMBER
477
OF 517

Filename: ...\00\ROW\MSTA\004_RWPLAN4.dgn Division: ROW Username: common Date:6/30/2026

PLAN LEGEND

	Existing	Proposed
Town, County, State		
Approx. Property Lines	P.L.	
Existing Right of Way		
Limits of Wrought Portion	L.O.W.P.	
Control Of Access	C.O.A.	
New Right of Way		
New Easement		
New Temporary Rights		
New R/W Within Existing R/W		
New R/W Along Existing R/W		
Building		
Trees	Conifer	Deciduous
Tree Line		Bush Line
Water Edge		
Ledge	Rock/Boulder	Flag Pole
Fence	CHAIN LINK / BARB WIRE / STOCKADE	
Sign	Well	Mailbox
Clearing Limit Line		
Sanitary Sewer		
Telephone Line		
Electric Line		
Water Line		
Underdrain Line		
Gas Line		
Guardrail		
Culvert		
Traveled Way		
Ditch		
Catch Basin		
Manhole		
Sewer Manhole		
Utility Pole		
Fire Hydrant		
Curbing		
Cut Line		Fill Line
Stonewall		Retaining Wall
Baseline	10+00	11+00 / 12+00
Monument		Traverse Point
Iron Rod Found ● IRF		Pipe Found ● IPF
Replacement Pin Set		

THIS PLAN WAS PREPARED IN CONNECTION WITH THE DEPARTMENT'S ACQUISITION OF REAL PROPERTY FOR TRANSPORTATION PURPOSES. IT CANNOT BE USED TO ESTABLISH LEGAL BOUNDARIES BETWEEN ABUTTING PROPERTY OWNERS.

25 0 25 50 75 100
Scale of Feet

STATE OF MAINE
REGISTRY OF DEEDS

COUNTY _____
RECEIVED _____, _____
at _____h _____m _____M and
recorded in Plan Bk _____, Pg. _____
Attest: _____
REGISTER

CURVE DATA #5
PI = 81+17.69
D = 1°54'35.5"
Δ = 8°33'32.2" Lt.
R = 3000.00'
L = 448.14'
T = 224.49'
E = 8.39'

CONTROL INFORMATION
US STATE PLANE NAD83(2007)
MAINE 2000 EAST ZONE
NAVD88
COMBINED SCALE FACTOR: 0.999975773

THAD GUILLEMETTE
PARCEL NO. (22)
TEMP. CONST. RIGHTS = 0.08± AC. (1)
TOTAL AREA = 67.9± AC. (TOWN)

JANICE COLLINS
JASEN THIBEAULT
JAMIE THIBEAULT
BERNADETTE T. THIBEAULT - LIFE ESTATE
PARCEL NO. (23)
SLOPE EASE. = 815± S.F. (1)
DRAIN. EASE. = 1310± S.F. (1)
TEMP. CONST. RIGHTS = 0.06± AC. (2)
TOTAL AREA = 1.0± AC. (TOWN)

BRENDA OLSON
PARCEL NO. (27)
TEMP. CONST. RIGHTS = 1545± S.F. (1)
TOTAL AREA = 0.55± AC. (TOWN)

RACHELLE WHITLEY
CATHERINE A.
PARCEL NO. (29)
TEMP. CONST.
RIGHTS = 1325± S.F. (1)
TOTAL AREA = 0.44± AC. (TOWN)

CURVE DATA #6
PI = 88+47.41
D = 0°22'55.1"
Δ = 0°58'23.0" Lt.
R = 15000.00'
L = 254.75'
T = 127.38'
E = 0.54'

STEVE D. BOUCHARD
PARCEL NO. (26)
TEMP. CONST. RIGHTS = 1410± S.F. (1)
TOTAL AREA = 0.25± AC. (TOWN)

JUSTIN N. GUERRETTE
PARCEL NO. (24)
DRAIN. EASE. = 1700± S.F. (1)
TEMP. CONST. RIGHTS = 0.05± AC. (1)
TOTAL AREA = 4.0± AC. (TOWN)

VE DATA
'N GARAGE
460+33.28
76°23'39.7"
38°00'20.9" Rt.
75.00'
49.75'
25.83'
4.32'

PARCEL NO. (23)
SEPTIC SYSTEM AREA

STA. 460+57.20

CURVE DATA
TOWN GARAGE
PI = 460+33.28
D = 76°23'39.7"
Δ = 38°00'20.9" Rt.
R = 75.00'
L = 49.75'
T = 25.83'
E = 4.32'

PC = STA. 460+07.45

S 29°50'03.62" E
448.14'

S 58°19'16.27" W
378.69'

PC = STA. 87+20.03

PT = STA. 83+41.34

DRAINAGE EASE.
STA. 83+75 TO
STA. 85+26 LT.

SEE SURVEY PREPARED FOR TOWN OF MADAWASKA 30' WIDE RIGHT OF WAY AROOSTOOK COUNTY REG. OF DEEDS (NORTH) BOOK 276, PG. 0 PLAN# 276A

OUTLET DRAINAGE STRUCTURE
STA. 83+95 TO STA. 84+20 RT.

JACQUES DARIUS REDMOND
ANTHEA DIANA REDMOND
PARCEL NO. (21)
EASE. FOR HIGHWAY PURPOSES = 1663± S.F. (1)
DRAINAGE EASE. = 625± S.F. (1)
TEMP. CONST. RIGHTS = 0.12± AC. (1)
TOTAL AREA = 1.14± AC. (TOWN)

JACQUES DARIUS REDMOND
ANTHEA DIANA REDMOND
PARCEL NO. (20)
TEMP. CONST. RIGHTS = 2000± S.F. (2)
TOTAL AREA = 0.77± AC. (TOWN)

HUGUETTE ROUSSEL
PARCEL NO. (25)
EASE. FOR HIGHWAY PURPOSES = 0.05± AC. (1)
TEMP. CONST. RIGHTS = 0.09± AC. (2)
TOTAL AREA = 1.39± AC. (TOWN)

CATHERINE A. DE PLOUR
RACHELLE WHITLEY
PARCEL NO. (28)
EASE. FOR HIGHWAY PURPOSES = 1428± S.F. (1)
TOTAL AREA = 1± AC. (TOWN)

EXISTING ROW REFERENCES:

AROOSTOOK COUNTY
COMMISSIONERS RECORDS
VOL. 1, PAGE 133
4 RODS WIDE
1844
(BEATEN PATH METHOD - ROAD AS MONUMENT
PREVIOUS PROJECTS HELD AS PLOTTED)

STATE HIGHWAY "50" /U.S. ROUTE 1

TECH	CHECKED
T.L.B.	G.L.L.
T.L.B.	P.N.S.
T.L.B.	P.N.S.

ITEM	
EXISTING CONDITION PLAN	T.L.B.
FINAL RIGHT OF WAY	T.L.B.
AREAS	T.L.B.

STATE OF MAINE
DEPARTMENT OF TRANSPORTATION
16 STATE HOUSE STATION - AUGUSTA, ME 04333-0016 - 207-624-3460
FRENCHVILLE
RIGHT OF WAY MAP

REVISIONS			
NO.	DATE	DESCRIPTION	BY

PLAN FILED IN PLAN BOOK ____ PAGE ____ COUNTY RECORD

NO.	GRANTOR	INSTRUMENT	DATE	BOOK	PAGE
		COND.	05-18-26	2400	237

DALE F. DOUGHTY
COMMISSIONER
WILLIAM A. PULVER
CHIEF ENGINEER
DATE

STATE HIGHWAY "50"
U.S. ROUTE 1
FRENCHVILLE AROOSTOOK COUNTY
WORK IDENTIFICATION NO. (W.I.N.) 022657.00

DECEMBER 2025	RIGHT-OF-WAY MAP	D.O.T. FILE NO. 2-662
SCALE 1" = 25'	SHEET 5 OF 44	

SHEET NUMBER
478
OF 517

Filename: ...\00\ROW\MSTA\005_RWPLAN5.dgn Division: ROW Username: common Date:6/30/2026

PLAN LEGEND

Town, County, State	New R/W Along Existing R/W		Existing	Proposed		Existing	Proposed
Approx. Property Lines P.L.	Building	Clearing Limit Line	Sanitary Sewer		Traveled Way		
Existing Right of Way	Trees Conifer	Deciduous	Telephone Line		Ditch		
Limits of Wrought Portion L.O.W.P.	Tree Line	Bush Line	Electric Line		Catch Basin		
Control Of Access C.O.A.	Water Edge		Water Line		Manhole		
New Right of Way	Ledge	Rock/Boulder Flag Pole	Underdrain Line		Sewer Manhole		
New Easement	Fence CHAIN LINK	BARB WIRE STOCKADE	Gas Line		Utility Pole		
New Temporary Rights	Sign	Well WELL Mailbox	Guardrail		Fire Hydrant		
New R/W Within Existing R/W			Culvert		Curbing		

Cut Line Fill Line
Stonewall Retaining Wall
Baseline 10+00 11+00 12+00
Monument Traverse Point
Iron Rod Found ● IRF Pipe Found ● IPF
Replacement Pin Set

THIS PLAN WAS PREPARED IN CONNECTION WITH THE DEPARTMENT'S ACQUISITION OF REAL PROPERTY FOR TRANSPORTATION PURPOSES. IT CANNOT BE USED TO ESTABLISH LEGAL BOUNDARIES BETWEEN ABUTTING PROPERTY OWNERS.

25 0 25 50 75 100
Scale of Feet

STATE OF MAINE REGISTRY OF DEEDS

COUNTY _____
RECEIVED _____, _____
at _____h_____m_____M and
recorded in Plan Bk _____, Pg._____
Attest: _____
REGISTER

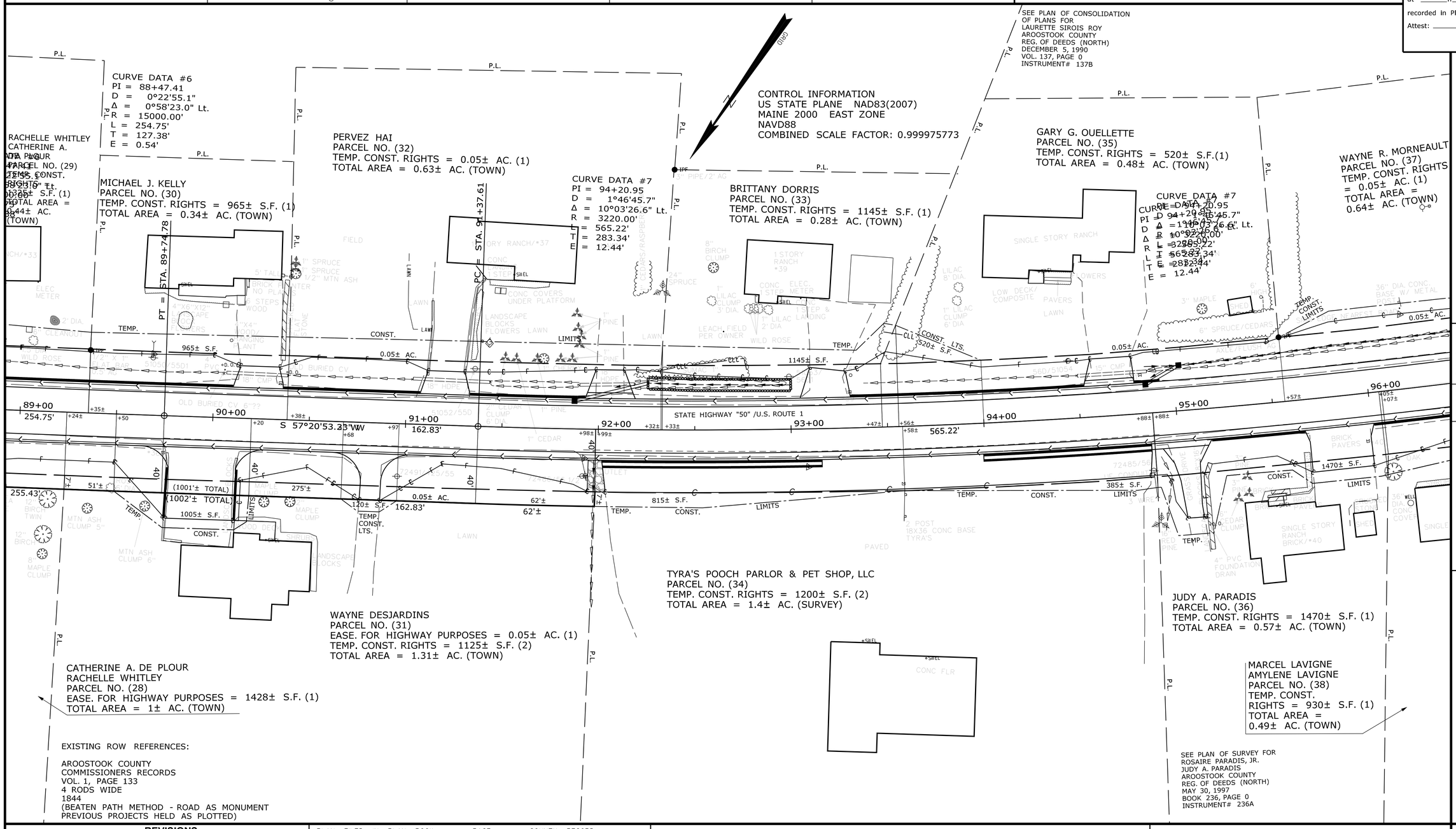

TECH	CHECKED
T.L.B.	G.L.L.
TYLIN	P.N.S.
TYLIN	P.N.S.

ITEM
EXISTING CONDITION PLAN
FINAL RIGHT OF WAY
AREAS

STATE OF MAINE
DEPARTMENT OF TRANSPORTATION
16 STATE HOUSE STATION - AUGUSTA, ME 04333-0016 - 207-624-3460
FRENCHVILLE
RIGHT OF WAY MAP

REVISIONS

NO.	DATE	DESCRIPTION	BY

PLAN FILED IN PLAN BOOK PAGE COUNTY RECORD

NO.	GRANTOR	INSTRUMENT	DATE	BOOK	PAGE
		COND.	05-18-26	2400	237

DALE F. DOUGHTY
COMMISSIONER
WILLIAM A. PULVER
CHIEF ENGINEER
DATE

STATE HIGHWAY "50"
U.S. ROUTE 1
FRENCHVILLE AROOSTOOK COUNTY
WORK IDENTIFICATION NO. (W.I.N.) 022657.00

DECEMBER 2025	RIGHT-OF-WAY MAP	D.O.T. FILE NO. 2-662
SCALE 1" = 25'	SHEET 6 OF 44	

SHEET NUMBER
479
OF 517

Filename: ...\00\ROW\MSTA\006_RWPLAN6.dgn Division: ROW Username: common Date:6/30/2026

PLAN LEGEND

		Existing	Proposed
Town, County, State	New R/W Along Existing R/W	Sanitary Sewer	
Approx. Property Lines P.L.	Building / Clearing Limit Line	Telephone Line	
Existing Right of Way	Trees Conifer / Deciduous	Electric Line	
Limits of Wrought Portion L.O.W.P.	Tree Line / Bush Line	Water Line	
Control Of Access C.O.A.	Water Edge	Underdrain Line	
New Right of Way	Ledge / Rock/Boulder / Flag Pole	Gas Line	
New Easement	Fence CHAIN LINK / BARB WIRE / STOCKADE	Guardrail	
New Temporary Rights	Sign / Well / Mailbox	Culvert	
New R/W Within Existing R/W			

	Existing	Proposed
Traveled Way		
Ditch		
Catch Basin		
Manhole		
Sewer Manhole		
Utility Pole		
Fire Hydrant		
Curbing		

Cut Line / Fill Line
Stonewall / Retaining Wall
Baseline 10+00 11+00 12+00
Monument / Traverse Point
Iron Rod Found IRF / Pipe Found IPF
Replacement Pin Set

THIS PLAN WAS PREPARED IN CONNECTION WITH THE DEPARTMENT'S ACQUISITION OF REAL PROPERTY FOR TRANSPORTATION PURPOSES. IT CANNOT BE USED TO ESTABLISH LEGAL BOUNDARIES BETWEEN ABUTTING PROPERTY OWNERS.

25 0 25 50 75 100
Scale of Feet

STATE OF MAINE
REGISTRY OF DEEDS
COUNTY _____
RECEIVED _____, _____
at _____h _____m _____M and
recorded in Plan Bk _____, Pg. _____
Attest: _____
REGISTER

CONTROL INFORMATION
US STATE PLANE NAD83(2007)
MAINE 2000 EAST ZONE
NAVD88
COMBINED SCALE FACTOR: 0.999975773

GRID

SEE PLAN OF CONSOLIDATION OF PLANS FOR LAURETTE SIROIS ROY AROOSTOOK COUNTY REG. OF DEEDS (NORTH) DECEMBER 5, 1990 VOL. 137, PAGE 0 INSTRUMENT# 137B

CURVE DATA
HILL AVENUE
PI = 440+53.93
D = 2°32'47.3"
Δ = 2°02'46.9" Rt.
R = 2250.00'
L = 80.36'
T = 40.18'
E = 0.36'

"HILL STREET" 60' WIDE PER TOWN OF FRENCHVILLE AROOSTOOK COUNTY REG. OF DEEDS (NORTH) NOVEMBER 18, 1981 BOOK 557, PAGE 9

PAUL RINGUETTE
PARCEL NO. (45)
TEMP. CONST. RIGHTS =
1455± S.F. (1)
TOTAL AREA =
0.51± AC. (TOWN)

WAYNE R. MORNEAULT
PARCEL NO. (37)
TEMP. CONST. RIGHTS = 0.05± AC. (1)
TOTAL AREA = 0.64± AC. (TOWN)

CURVE DATA #7
PI = 94+20.95
D = 1°46'45.7"
Δ = 10°03'26.6" Lt.
R = 3220.00'
L = 565.22'
T = 283.34'
E = 12.44'

MATHEW PATRICK DAIGLE
JENNIFER KARYL DAIGLE
PARCEL NO. (40)
TEMP. CONST. RIGHTS = 505± S.F. (1)
TOTAL AREA = 0.28± AC. (TOWN)

CURVE DATA #8
PI = 99+66.53
Δ = 0°05'41.5" Lt.

WAYNE P. ROSSIGNOL
SCOTT P. ROSSIGNOL
RONALD L. ROSSIGNOL - LIFE ESTATE
JACQUELINE C. ROSSIGNOL - LIFE ESTATE
PARCEL NO. (43)
TEMP. CONST. RIGHTS = 0.07± AC. (1)
TOTAL AREA = 0.49± AC. (TOWN)

GERRY R. PICARD
ROBERT E. PICARD
PARCEL NO. (42)
TEMP. CONST. RIGHTS = 1215± S.F. (1)
TOTAL AREA = 0.28± AC. (TOWN)

PT = STA. 440+94.11

CURVE DATA
CURVE AVENUE
PI = 1390.00
LD = 489.99'
TΔ = 247.57'
ER = 2°02'46.9" Rt.
L = 80.36'
T = 40.18'
E = 0.36'

PC = STA. 440+13.75
PC = STA. 102+29.02

CURVE DATA #8
PI = 104+76.58
CURVE AVENUE
PI = 440+53.93
PI = 1390.00
LD = 489.99'
TΔ = 247.57'
ER = 2°02'46.9" Rt.
L = 80.36'
T = 40.18'
E = 0.36'

PT = STA. 97+02.83
PI = STA. 99+66.53

HILL AVENUE

STATE HIGHWAY "50" / U.S. ROUTE 1

96+00 97+00 98+00 99+00 100+00 101+00 102+00 103+00
440+00

565.22' S 47°17'26.82"W 263.70' S 47°11'45.23"W 262.49' 489.99'

STA. 101+84.51 ROUTE 1 ℄ =
STA. 440+00.00 HILL AVENUE ℄

OUTLET DRANAGE STRUCTURES
STA. 103+20 RT. TO
STA. 103+40 RT.

MARCEL LAVIGNE
AMYLENE LAVIGNE
PARCEL NO. (38)
TEMP. CONST. RIGHTS = 930± S.F. (1)
TOTAL AREA = 0.49± AC. (TOWN)

JAMES BOUCHARD
DIANE BOUCHARD
PARCEL NO. (39)
TEMP. CONST. RIGHTS = 830± S.F. (1)
TOTAL AREA = 0.77± AC. (TOWN)

JOHN HEBERT
NAOMI HEBERT
PARCEL NO. (41)
TEMP. CONST. RIGHTS = 455± S.F. (1)
TOTAL AREA = 1.0± AC. (TOWN)

TRACY G. CARON
PARCEL NO. (44)
DRAINAGE EASE. = 275± S.F. (1)
TEMP. CONST. RIGHTS = 0.08± AC. (2)
TOTAL AREA = 1.54± AC. (TOWN)

EXISTING ROW REFERENCES:

AROOSTOOK COUNTY
COMMISSIONERS RECORDS
VOL. 1, PAGE 133
4 RODS WIDE
1844
(BEATEN PATH METHOD - ROAD AS MONUMENT
PREVIOUS PROJECTS HELD AS PLOTTED)

TECH	CHECKED
G.L.L.	P.N.S.
T.L.B.	TYLIN
TYLIN	TYLIN

ITEM
EXISTING CONDITION PLAN
FINAL RIGHT OF WAY
AREAS

STATE OF MAINE
DEPARTMENT OF TRANSPORTATION
16 STATE HOUSE STATION - AUGUSTA, ME 04333-0016 - 207-624-3460

FRENCHVILLE
RIGHT OF WAY MAP

REVISIONS			
NO.	DATE	DESCRIPTION	BY

PLAN FILED IN PLAN BOOK PAGE COUNTY RECORD

NO.	GRANTOR	INSTRUMENT	DATE	BOOK	PAGE
		COND.	05-18-26	2400	237

DALE F. DOUGHTY
COMMISSIONER
WILLIAM A. PULVER
CHIEF ENGINEER
DATE

STATE HIGHWAY "50"
U.S. ROUTE 1
FRENCHVILLE AROOSTOOK COUNTY
WORK IDENTIFICATION NO. (W.I.N.) 022657.00

DECEMBER 2025	RIGHT-OF-WAY MAP	D.O.T. FILE NO. 2-662
SCALE 1" = 25'	SHEET 7 OF 44	

SHEET NUMBER
480
OF 517

Filename: ...\00\ROW\MSTA\007_RWPLAN7.dgn Division: ROW Username: common Date:6/30/2026

Date: $date$
Username: $user$
Division: $wkgroup$
Filename: $file$

PLAN LEGEND

Town, County, State	New R/W Along Existing R/W		Existing	Proposed		Existing	Proposed
Approx. Property Lines P.L.	Building	Clearing Limit Line	Sanitary Sewer		Traveled Way		
Existing Right of Way	Trees Conifer	Deciduous	Telephone Line		Ditch		
Limits of Wrought Portion L.O.W.P.	Tree Line	Bush Line	Electric Line		Catch Basin		
Control Of Access C.O.A.	Water Edge		Water Line		Manhole		
New Right of Way	Ledge	Rock/Boulder Flag Pole	Underdrain Line		Sewer Manhole		
New Easement	Fence CHAIN LINK	BARB WIRE STOCKADE	Gas Line		Utility Pole		
New Temporary Rights	Sign	Well Mailbox	Guardrail		Fire Hydrant		
New R/W Within Existing R/W			Culvert		Curbing		

Cut Line		Fill Line	
Stonewall		Retaining Wall	
Baseline	10+00 11+00 12+00		
Monument		Traverse Point	
Iron Rod Found ● IRF		Pipe Found ● IPF	
Replacement Pin Set			

THIS PLAN WAS PREPARED IN CONNECTION WITH THE DEPARTMENT'S ACQUISITION OF REAL PROPERTY FOR TRANSPORTATION PURPOSES. IT CANNOT BE USED TO ESTABLISH LEGAL BOUNDARIES BETWEEN ABUTTING PROPERTY OWNERS.

25 0 25 50 75 100
Scale of Feet

STATE OF MAINE REGISTRY OF DEEDS

COUNTY _____
RECEIVED _____, _____
at _____h _____m _____M and
recorded in Plan Bk _____, Pg. _____
Attest: _____
REGISTER

CONTROL INFORMATION
US STATE PLANE NAD83(2007)
MAINE 2000 EAST ZONE
NAVD88
COMBINED SCALE FACTOR: 0.999975773

GRID

PAUL RINGUETTE
PARCEL NO. (45)
TEMP. CONST. RIGHTS = 1455± S.F. (1)
TOTAL AREA = 0.51± AC. (TOWN)

ROGER C. ALBERT
RACHEL J. ALBERT
PARCEL NO. (47)
TEMP. CONST. RIGHTS = 755± S.F. (1)
TOTAL AREA = 0.44± AC. (TOWN)

CURVE DATA #8
PI = 104+76.58
D = 24°19'29.2"
Δ = 24°19'29.2" Lt.
R = 235.00'
L = 99.75'
T = 50.51'
E = 10.70'

RONALD M. SIROIS
BRENDA S. SIROIS
PARCEL NO. (48)
DRAINAGE EASE. = (1)
TEMP. CONST. RIGHTS = 1020± S.F. (1)
TOTAL AREA = 0.46± AC. (TOWN)

EMILY E. PELLETIER
PARCEL NO. (50)
TEMP. CONST. RIGHTS = 1095± S.F. (1)
TOTAL AREA = 0.51± AC. (CALC.)

CURVE DATA
NELSON AVENUE
PI = 430+51.10
D = 18°11'20.9"
Δ = 13°28'07.7" Rt.
R = 315.00'
L = 74.05'
T = 37.20'
E = 2.19'

"NELSON STREET"
51.7' WIDE PER TOWN OF FRENCHVILLE
AROOSTOOK COUNTY REG. OF DEEDS (NORTH)
NOVEMBER 18, 1981
BOOK 557, PAGE 9

N/F COLBY CHURCHILL
DOROTHY CHURCHILL

DONNA ARTHUR
PARCEL NO. (51)
TEMP. CONST. RIGHTS = 0.06± AC. (1)
TOTAL AREA = 0.50± AC. (TOWN)

CURVE DATA
NELSON AVENUE
PI = 430+51.10
D = 18°11'20.9"
Δ = 13°28'07.7" Rt.
R = 315.00'
L = 74.05'
T = 37.20'
E = 2.19'

GILMAN BERUBE
DIANE BERUBE
PARCEL NO. (46)
DRAINAGE EASE. = 85± S.F. (1)
TEMP. CONST. RIGHTS = 1170± S.F. (2)
TOTAL AREA = 1.64± AC. (TOWN)

JOAN M. ST. ONGE
PARCEL NO. (49)
TEMP. CONST. RIGHTS = 325± S.F. (1)
TOTAL AREA = 1.5± AC. (TOWN)

LUKE NADEAU
PARCEL NO. (52)
TEMP. CONST.
RIGHTS = 560± S.F. (1)
TOTAL AREA = 0.57± AC. (TOWN)

CURVE DATA #9
PI = 112+02.82
D = 0°27'56.9"
Δ = 2°08'18.8" Rt.
R = 12300.00'
L = 459.10'
T = 229.57'
E = 2.14'

N/F JOEL L. HEBERT
JENNIFER DESCHENES

EXISTING ROW REFERENCES:

AROOSTOOK COUNTY
COMMISSIONERS RECORDS
VOL. 1, PAGE 133
4 RODS WIDE
1844
(BEATEN PATH METHOD - ROAD AS MONUMENT
PREVIOUS PROJECTS HELD AS PLOTTED)

TECH	CHECKED
T.L.B.	G.L.L.
TYLIN	P.N.S.
TYLIN	P.N.S.

ITEM
EXISTING CONDITION PLAN
FINAL RIGHT OF WAY
AREAS

STATE OF MAINE
DEPARTMENT OF TRANSPORTATION
16 STATE HOUSE STATION - AUGUSTA, ME 04333-0016 - 207-624-3460
FRENCHVILLE
RIGHT OF WAY MAP

REVISIONS

NO.	DATE	DESCRIPTION	BY

PLAN FILED IN PLAN BOOK PAGE COUNTY RECORD

NO.	GRANTOR	INSTRUMENT	DATE	BOOK	PAGE
		COND.	05-18-26	2400	237

DALE F. DOUGHTY
COMMISSIONER
WILLIAM A. PULVER
CHIEF ENGINEER
DATE

STATE HIGHWAY "50"
U.S. ROUTE 1
FRENCHVILLE AROOSTOOK COUNTY
WORK IDENTIFICATION NO. (W.I.N.) 026657.00

DECEMBER 2025	RIGHT-OF-WAY MAP	D.O.T. FILE NO. 2-662
SCALE 1" = 25'	SHEET 8 OF 44	

SHEET NUMBER
481
OF 517

Filename: ...\00\ROW\MSTA\009_RWPLAN9.dgn Division: ROW Username: common Date:6/30/2026

PLAN LEGEND

Town, County, State	New R/W Along Existing R/W		Existing	Proposed		Existing	Proposed
Approx. Property Lines P.L.	Building	Clearing Limit Line	Sanitary Sewer		Traveled Way		
Existing Right of Way	Trees Conifer	Deciduous	Telephone Line		Ditch		
Limits of Wrought Portion L.O.W.P.	Tree Line	Bush Line	Electric Line		Catch Basin		
Control Of Access C.O.A.	Water Edge		Water Line		Manhole		
New Right of Way	Ledge	Rock/Boulder Flag Pole	Underdrain Line		Sewer Manhole		
New Easement	Fence CHAIN LINK	BARB WIRE STOCKADE	Gas Line		Utility Pole		
New Temporary Rights	Sign	Well Mailbox	Guardrail		Fire Hydrant		
New R/W Within Existing R/W			Culvert		Curbing		

Cut Line	Fill Line
Stonewall	Retaining Wall
Baseline 10+00 11+00 12+00	
Monument	Traverse Point
Iron Rod Found IRF	Pipe Found IPF
Replacement Pin Set	

THIS PLAN WAS PREPARED IN CONNECTION WITH THE DEPARTMENT'S ACQUISITION OF REAL PROPERTY FOR TRANSPORTATION PURPOSES. IT CANNOT BE USED TO ESTABLISH LEGAL BOUNDARIES BETWEEN ABUTTING PROPERTY OWNERS.

25 0 25 50 75 100
Scale of Feet

STATE OF MAINE REGISTRY OF DEEDS

COUNTY _____
RECEIVED _____, _____
at _____h_____m_____M and
recorded in Plan Bk _____, Pg._____
Attest: _____
REGISTER

N/F COLBY CHURCHILL
DOROTHY CHURCHILL

N/F COLBY CHURCHILL
DOROTHY CHURCHILL

THIERRY G. SOUCY
JOEY J. SOUCY
SHANNA ANN DERAPS
GERARD J. SOUCY - LIFE ESTATE
NOELLA M. SOUCY - LIFE ESTATE
PARCEL NO. (54)
DRAINAGE EASE. = (1)
TEMP. CONST. RIGHTS = 0.16± AC. (1)
TOTAL AREA = 1.72± AC. (TOWN)

CONTROL INFORMATION
US STATE PLANE NAD83(2007)
MAINE 2000 EAST ZONE
NAVD88
COMBINED SCALE FACTOR: 0.999975773

DONNA ARTHUR
PARCEL NO. (51)
TEMP. CONST. RIGHTS = 0.06± AC. (1)
TOTAL AREA = 0.50± AC. (TOWN)

BERNARD D. NADEAU
PARCEL NO. (56)
SLOPE EASE. = 0.19± AC. (2)
DRAINAGE EASE. = (3)
TEMP. CONST. RIGHTS = 0.06± AC. (3)
TOTAL AREA = 201.0± AC. (TOWN)

CURVE DATA #10
PI = 121+75.55
D = 0°37'54.1"
Δ = 5°50'22.1" Lt.
R = 9070.00'
L = 924.40'
T = 462.60'
E = 11.79'

PC = STA. 117+12.95

INLET DRAINAGE STRUCTURE
STA. 115+42 LT.

TOE OF SLOPE DITCH
STA. 114+85 TO STA. 115+80 LT.

OUTLET DRAINAGE STRUCTURE
STA. 114+25 LT.

1930± S.F.

1070± S.F.

459.10'

280.61'

STATE HIGHWAY "50" /U.S. ROUTE 1

111+00 112+00 113+00 114+00 115+00 116+00 117+00

SS29°08'22" W

PT = STA. 114+32.34

DRAINAGE OUTLET
STA. 111+23 RT.

OUTLET DRAINAGE STRUCTURE
STA. 114+50 RT.

OUTLET DRAINAGE STRUCTURE
STA. 115+30 TO STA. 115+50 RT.

1620± S.F.

435± S.F.

LUKE NADEAU
PARCEL NO. (52)
TEMP. CONST.
RIGHTS =
560± S.F. (1)
TOTAL AREA =
0.57± AC. (TOWN)

CURVE DATA #9
PI = 112+02.82
D = 0°27'56.9"
Δ = 2°08'18.8" Rt.
R = 12300.00'
L = 459.00'
T = 229.57'
E = 2.14'

NOLA BELANGER
F/K/A NOLA M. ST. PIERRE
PARCEL NO. (53)
DRAINAGE EASE.= (1)
TEMP. CONST. RIGHTS = 0.05± AC. (1)
TOTAL AREA = 1.86± AC. (TOWN)

ANDRE P. NADEAU
PARCEL NO. (55)
DRAINAGE EASE. = 435± S.F. (2)
TEMP. CONST. RIGHTS = 0.12± S.F. (2)
TOTAL AREA = 3.1± AC. (TOWN)

EXISTING ROW REFERENCES:

AROOSTOOK COUNTY
COMMISSIONERS RECORDS
VOL. 1, PAGE 133
4 RODS WIDE
1844
(BEATEN PATH METHOD- ROAD AS MONUMENT
PREVIOUS PROJECTS HELD AS PLOTTED)

TECH	CHECKED
T.L.B.	G.L.L.
TYLIN	P.N.S.
TYLIN	P.N.S.

ITEM
EXISTING CONDITION PLAN
FINAL RIGHT OF WAY
AREAS

STATE OF MAINE
DEPARTMENT OF TRANSPORTATION
16 STATE HOUSE STATION - AUGUSTA, ME 04333-0016 - 207-624-3460

FRENCHVILLE
RIGHT OF WAY MAP

REVISIONS			
NO.	DATE	DESCRIPTION	BY

PLAN FILED IN PLAN BOOK PAGE COUNTY RECORD

NO.	GRANTOR	INSTRUMENT	DATE	BOOK	PAGE
		COND.	05-18-26	2400	237

DALE F. DOUGHTY
COMMISSIONER
WILLIAM A. PULVER
CHIEF ENGINEER
DATE

STATE HIGHWAY "50"
U.S. ROUTE 1
FRENCHVILLE AROOSTOOK COUNTY
FEDERAL AID PROJECT NO. (W.I.N.) 022657.00

DECEMBER 2025	RIGHT-OF-WAY MAP	D.O.T. FILE NO. 2-662
SCALE 1" = 25'	SHEET 9 OF 44	

SHEET NUMBER
482
OF 517

PLAN LEGEND

Town, County, State	New R/W Along Existing R/W		Existing / Proposed	Existing / Proposed	Cut Line / Fill Line
Approx. Property Lines P.L.	Building / Clearing Limit Line	Sanitary Sewer		Traveled Way	Stonewall / Retaining Wall
Existing Right of Way	Trees Conifer / Deciduous	Telephone Line		Ditch	Baseline 10+00 / 11+00 / 12+00
Limits of Wrought Portion L.O.W.P.	Tree Line / Bush Line	Electric Line		Catch Basin	Monument / Traverse Point
Control Of Access C.O.A.	Water Edge	Water Line		Manhole	Iron Rod Found IRF / Pipe Found IPF
New Right of Way	Ledge / Rock/Boulder / Flag Pole	Underdrain Line		Sewer Manhole	Replacement Pin Set
New Easement	Fence CHAIN LINK / BARB WIRE / STOCKADE	Gas Line		Utility Pole	
New Temporary Rights	Sign / Well WELL / Mailbox	Guardrail		Fire Hydrant	
New R/W Within Existing R/W		Culvert		Curbing	

THIS PLAN WAS PREPARED IN CONNECTION WITH THE DEPARTMENT'S ACQUISITION OF REAL PROPERTY FOR TRANSPORTATION PURPOSES. IT CANNOT BE USED TO ESTABLISH LEGAL BOUNDARIES BETWEEN ABUTTING PROPERTY OWNERS.

25 0 25 50 75 100
Scale of Feet

STATE OF MAINE
REGISTRY OF DEEDS
COUNTY _____
RECEIVED _____, _____
at _____h_____m_____M and
recorded in Plan Bk _____, Pg._____
Attest: _____
REGISTER

CONTROL INFORMATION
US STATE PLANE NAD83(2007)
MAINE 2000 EAST ZONE
NAVD88
COMBINED SCALE FACTOR: 0.999975773

GRID

BERNARD D. NADEAU
PARCEL NO. (56)
SLOPE EASE. = 0.19± AC. (2)
DRAINAGE EASE. = (3)
TEMP. CONST. RIGHTS = 0.06± AC. (3)
TOTAL AREA = 201.0± AC. (TOWN)

CURVE DATA #10
PI = 121+75.55
D = 0°37'54.1"
Δ = 5°50'22.1" Lt.
R = 9070.00'
L = 924.40'
T = 462.60'
E = 11.79'

BERNARD D. NADEAU
PARCEL NO. (56)
SLOPE EASE. = 0.19± AC. (2)
DRAINAGE EASE. = (3)
TEMP. CONST. RIGHTS = 0.06± AC. (3)
TOTAL AREA = 201.0± AC. (TOWN)

TODD A. DAIGLE
MARY ANN DAIGLE
PARCEL NO. (58)
SLOPE EASE. = 0.08± AC.(1)
TEMP. CONST. RIGHTS = 1185± S.F. (1)
TOTAL AREA = 1± AC. (TOWN)

CURVE DATA #10
PI = 121+75.55
D = 0°37'54.1"
Δ = 5°50'22.1" Lt.
R = 9070.00'
L = 924.40'
T = 462.60'
E = 11.79'

TOE OF SLOPE DITCH
STA. 121+00 LT. TO
STA. 123+80 LT.

TOE OF SLOPE DITCH
STA. 123+80 LT. TO
STA. 125+00 LT.

INLET DRAINAGE STRUCTURE
STA. 123+79 LT.

OUTLET DRAINAGE STRUCTURE
STA. 119+25 LT.

STATE HIGHWAY "50" /U.S. ROUTE 1

924.40'

TOE OF SLOPE DITCH
STA. 122+85 TO STA. 124+00 RT.

OUTLET DRAINAGE STRUCTURE
STA. 123+82 TO STA. 124+62 RT.

ANDRE P. NADEAU
PARCEL NO. (55)
DRAINAGE EASE. = 435± S.F. (2)
TEMP. CONST. RIGHTS = 0.12± S.F. (2)
TOTAL AREA = 3.1± AC. (TOWN)

BERNARD D. NADEAU
PARCEL NO. (171)
TEMP. CONST. RIGHTS =
745± S.F.
TOTAL AREA =
0.5± AC. (CALC.)

BERNARD D. NADEAU
LINDA G. NADEAU
PARCEL NO. (57)
SLOPE EASE. = 0.13± AC. (2)
DRAINAGE EASE. = 0.05± AC. (1)
TEMP. CONST. RIGHTS = 0.05± AC. (2)
TOTAL AREA = 2.9± AC. (SURVEY)

SEE PROPERTY SURVEY
FOR EUDORE & THERESA NADEAU
AROOSTOOK COUNTY
REG. OF DEEDS (NORTH)
NOVEMBER 30, 1989
BOOK 114, PG. 0
INSTRUMENT# 114B

GARY MORNEAULT
PARCEL NO. (60)
SLOPE EASE. = 0.16± AC. (1)
DRAINAGE EASE. = 1045± S.F. (2)
TEMP. CONST. RIGHTS = 0.09± AC. (3)
TOTAL AREA = 4± AC. (TOWN)

EXISTING ROW REFERENCES:

AROOSTOOK COUNTY
COMMISSIONERS RECORDS
VOL. 1, PAGE 133
4 RODS WIDE
1844
(BEATEN PATH METHOD - ROAD AS MONUMENT
PREVIOUS PROJECTS HELD AS PLOTTED)

ITEM	CHECKED
TECH	G.L.L.
EXISTING CONDITION PLAN	T.L.B. / P.N.S.
FINAL RIGHT OF WAY	TYLIN / P.N.S.
AREAS	TYLIN

STATE OF MAINE
DEPARTMENT OF TRANSPORTATION
16 STATE HOUSE STATION - AUGUSTA, ME 04333-0016 - 207-624-3460
FRENCHVILLE
RIGHT OF WAY MAP

REVISIONS			
NO.	DATE	DESCRIPTION	BY

PLAN FILED IN PLAN BOOK PAGE COUNTY RECORD

NO.	GRANTOR	INSTRUMENT	DATE	BOOK	PAGE
		COND.	05-18-26	2400	237

DALE F. DOUGHTY
COMMISSIONER
WILLIAM A. PULVER
CHIEF ENGINEER
DATE

STATE HIGHWAY "50"
U.S. ROUTE 1
FRENCHVILLE AROOSTOOK COUNTY
WORK IDENTIFICATION NO. (W.I.N.) 022657.00

DECEMBER 2025	RIGHT-OF-WAY MAP	D.O.T. FILE NO. 2-662
SCALE 1" = 25'	SHEET 10 OF 44	

SHEET NUMBER
483
OF 517

Filename: ...\00\ROW\MSTA\010_RWPLAN10.dgn Division: ROW Username: common Date:6/30/2026

PLAN LEGEND

Town, County, State	New R/W Along Existing R/W	Sanitary Sewer	Traveled Way	Cut Line	Fill Line
Approx. Property Lines P.L.	Building / Clearing Limit Line	Telephone Line	Ditch	Stonewall	Retaining Wall
Existing Right of Way	Trees Conifer / Deciduous	Electric Line	Catch Basin	Baseline 10+00 11+00 12+00	
Limits of Wrought Portion L.O.W.P.	Tree Line / Bush Line	Water Line	Manhole	Monument	Traverse Point
Control Of Access C.O.A.	Water Edge	Underdrain Line	Sewer Manhole	Iron Rod Found IRF	Pipe Found IPF
New Right of Way	Ledge / Rock/Boulder	Gas Line	Utility Pole	Replacement Pin Set	
New Easement	Fence CHAIN LINK / BARB WIRE / STOCKADE	Guardrail	Fire Hydrant		
New Temporary Rights	Sign / Well / Mailbox	Culvert	Curbing		
New R/W Within Existing R/W					

Existing / Proposed

THIS PLAN WAS PREPARED IN CONNECTION WITH THE DEPARTMENT'S ACQUISITION OF REAL PROPERTY FOR TRANSPORTATION PURPOSES. IT CANNOT BE USED TO ESTABLISH LEGAL BOUNDARIES BETWEEN ABUTTING PROPERTY OWNERS.

25 0 25 50 75 100
Scale of Feet

STATE OF MAINE REGISTRY OF DEEDS

COUNTY _____
RECEIVED _____, _____
at _____h _____m _____M and
recorded in Plan Bk _____, Pg. _____
Attest: _____
REGISTER

CURVE DATA #10
PI = 121+75.55
D = 0°37'54.1"
Δ = 5°50'22.1" Lt.
R = 9070.00'
L = 924.40'
T = 462.60'
E = 11.79'

CONTROL INFORMATION
US STATE PLANE NAD83(2007)
MAINE 2000 EAST ZONE
NAVD88
COMBINED SCALE FACTOR: 0.999975773

SEE SUBDIVISION OF ROBERT ST. ONGE A.C.R.D. (NORTH) PLAN BOOK 9, PAGE 69

BERNARD D. NADEAU
PARCEL NO. (56)
SLOPE EASE. = 0.19± AC. (2)
DRAINAGE EASE. = (3)
TEMP. CONST. RIGHTS = 0.06± AC. (3)
TOTAL AREA = 201.0± AC. (TOWN)

TOE OF SLOPE DITCH STA. 123+80 LT. TO STA. 125+00 LT.

~~RINO J. MORNEAULT~~
~~RITA MORNEAULT~~
SHAWN MORNEAULT
WAYNE MORNEAULT
PARCEL NO. (59)
SLOPE EASE. = 0.09± AC.(1)
TEMP. CONST. RIGHTS = 405± S.F. (2)
TOTAL AREA = 0.25± AC. (CALC.)

SHAWN MORNEAULT
WAYNE MORNEAULT
PARCEL NO. (172)
SLOPE EASE. = 350± S.F.(1)
TEMP. CONST. RIGHTS = 335± S.F. (2)
TOTAL AREA = 0.25± AC. (CALC.)

CURVE DATA #11
PI = 129+02.86
D = 0°16'20.6" Lt.
Δ = 0°16'20.6"

DENNIS CARRIER
PARCEL NO. (61)
SLOPE EASE. = 1450± S.F. (1)
DRAINAGE EASE. = (1)
TEMP. CONST. RIGHTS = 255± S.F. (2)
TOTAL AREA = 1.25± AC. (TOWN)

SEE SURVEY PLAN FOR LARRY A. BEAULIEU AND GABRIELLE B. BEAULIEU AROOSTOOK COUNTY REG. OF DEEDS (NORTH) MAY 23, 1990 BOOK 125, PAGE 0 INSTRUMENT# 125A

SEE SUB-DIVISION OF LAND OF ROBERT ST. ONGE AROOSTOOK COUNTY REG. OF DEEDS (NORTH) OCTOBER 23, 1981 BOOK 9, PAGE 69 INSTRUMENT#9

JENNIFER Y. CYR
PARCEL NO. (64)
SLOPE EASE. = 0.07± AC. (2)
DRAINAGE EASE. = 110± S.F. (2)
TEMP. CONST. RIGHTS = 1090± S.F. (3)
TOTAL AREA = 0.80± AC. (TOWN)

CURVE DATA #11
PI = 132+52.06
D = 3°49'11.0"
Δ = 15°32'52.4" Lt.
R = 1500.00'
L = 407.04'
T = 204.78'
E = 13.91'

CURVE
PI = 1
D =
Δ = 1
R = 1
L = 4
T = 2
E = 1

INLET DRAINAGE STRUCTURE STA. 130+70 TO STA. 130+80 LT.

TOE OF SLOPE DITCH STA. 130+50 LT. TO STA. 131+00 LT.

DRAINAGE STRUCTURE STA. 131+20 TO STA. 131+35 LT.

OUTLET DRAINAGE STRUCTURE STA. 130+55 LT.

PT = STA. 126+37.35
PI = STA. 129+02.86
PC = STA. 130+47.28

STATE HIGHWAY "50" /U.S. ROUTE 1
S 23°17'49.99" W
265.51'
S 23°17'49.99" W
S 23°01'29.55" W
144.42'
407.04'

DRAINAGE OUTLET STA. 126+26 RT.

GARY MORNEAULT
PARCEL NO. (60)
SLOPE EASE. = 0.16± AC. (1)
DRAINAGE EASE. = 1045± S.F. (2)
TEMP. CONST. RIGHTS = 0.09± AC. (3)
TOTAL AREA = 4± AC. (TOWN)

MICHAEL J. LAGASSE
KATHLEEN M. LAGASSE
PARCEL NO. (62)
SLOPE EASE. = 1850± S.F. (2)
TEMP. CONST. RIGHTS = 905± S.F. (3)
TOTAL AREA = 1.0± AC.(TOWN)

DEBBIE MARTIN
LISA MORIN
JOHN MICHAUD
SCOTT MICHAUD
KELLY AYOTTE
JAMES ROBERT MICHAUD - LIFE ESTATE
JACQUELINE S. MICHAUD - LIFE ESTATE
PARCEL NO. (63)
SLOPE EASE. = 0.05± AC.(1)
DRAINAGE EASE. = 185± S.F. (1)
TEMP. CONST. RIGHTS = 0.07± AC. (2)
TOTAL AREA = 2.6± AC. (TOWN)

TOE OF SLOPE DITCH STA. 130+25 RT. TO STA. 130+80 RT.

OUTLET DRAINAGE STRUCTURE STA. 130+75 RT. TO STA. 130+85 RT.

EXISTING ROW REFERENCES:

AROOSTOOK COUNTY
COMMISSIONERS RECORDS
VOL. 1, PAGE 133
4 RODS WIDE
1844
(BEATEN PATH METHOD - ROAD AS MONUMENT
PREVIOUS PROJECTS HELD AS PLOTTED)

ITEM	CHECKED	DATE
EXISTING CONDITION PLAN	G.L.L.	
FINAL RIGHT OF WAY	P.N.S.	
AREAS	P.N.S.	
	T.L.B.	
	TYLIN	
	TYLIN	

TECH

STATE OF MAINE
DEPARTMENT OF TRANSPORTATION
16 STATE HOUSE STATION - AUGUSTA, ME 04333-0016 - 207-624-3460
FRENCHVILLE
RIGHT OF WAY MAP

REVISIONS

NO.	DATE	DESCRIPTION	BY

PLAN FILED IN PLAN BOOK PAGE		COUNTY RECORD			
NO.	GRANTOR	INSTRUMENT	DATE	BOOK	PAGE
		COND.	05-18-26	2400	237

DALE F. DOUGHTY
COMMISSIONER
WILLIAM A. PULVER
CHIEF ENGINEER
DATE

STATE HIGHWAY "50"
U.S. ROUTE 1
FRENCHVILLE AROOSTOOK COUNTY
WORK IDENTIFICATION NO. (W.I.N.) 022657.00

DECEMBER 2025	RIGHT-OF-WAY MAP	D.O.T. FILE NO. 2-662
SCALE 1" = 25'	SHEET 11 OF 44	

SHEET NUMBER
484
OF 517

Date:6/30/2026
Username: common
Division: ROW
Filename: ...\00\ROW\MSTA\011_RWPLAN11.dgn

Filename: ...\00\ROW\MSTA\012_RWPLAN12.dgn Division: ROW Username: common Date:6/30/2026

PLAN LEGEND

Town, County, State	New R/W Along Existing R/W	Existing	Proposed	Existing	Proposed	Cut Line	Fill Line
Approx. Property Lines P.L.	Building	Sanitary Sewer		Traveled Way		Stonewall	Retaining Wall
Existing Right of Way	Clearing Limit Line	Telephone Line		Ditch		Baseline 10+00 11+00 12+00	
Limits of Wrought Portion L.O.W.P.	Trees Conifer Deciduous	Electric Line		Catch Basin		Monument	Traverse Point
Control Of Access C.O.A.	Tree Line Bush Line	Water Line		Manhole		Iron Rod Found IRF	Pipe Found IPF
New Right of Way	Water Edge	Underdrain Line		Sewer Manhole		Replacement Pin Set	
New Easement	Ledge Rock/Boulder Flag Pole	Gas Line		Utility Pole			
New Temporary Rights	Fence CHAIN LINK BARB WIRE STOCKADE	Guardrail		Fire Hydrant			
New R/W Within Existing R/W	Sign Well WELL Mailbox	Culvert		Curbing			

THIS PLAN WAS PREPARED IN CONNECTION WITH THE DEPARTMENT'S ACQUISITION OF REAL PROPERTY FOR TRANSPORTATION PURPOSES. IT CANNOT BE USED TO ESTABLISH LEGAL BOUNDARIES BETWEEN ABUTTING PROPERTY OWNERS.

25 0 25 50 75 100
Scale of Feet

STATE OF MAINE REGISTRY OF DEEDS

COUNTY _____
RECEIVED _____, _____
at _____h_____m_____M and
recorded in Plan Bk _____, Pg._____
Attest: _____
REGISTER

CONTROL INFORMATION
US STATE PLANE NAD83(2007)
MAINE 2000 EAST ZONE
NAVD88
COMBINED SCALE FACTOR: 0.999975773

JENNIFER Y. CYR
PARCEL NO. (64)
SLOPE EASE. = 0.07± AC. (2)
DRAINAGE EASE. = 110± S.F. (2)
TEMP. CONST. RIGHTS = 1090± S.F. (3)
TOTAL AREA = 0.80± AC. (TOWN)

CURVE DATA #11
PI = 132+52.06
D = 3°49'11.0"
Δ = 15°32'52.4" Lt.
R = 1500.00'
L = 407.04'
T = 204.78'
E = 13.91'

SMB HOLDINGS, LLC
PARCEL NO. (65)
SLOPE EASE. = 0.10± AC. (1)
DRAINAGE EASE. = (1)
TEMP. CONST. RIGHTS = 615± S.F. (2)
TOTAL AREA = 1± AC. (TOWN)

SMB HOLDINGS, LLC
PARCEL NO. (173)
SLOPE EASE. = 0.12± AC. (1)
DRAINAGE EASE. = (1)
TEMP. CONST. RIGHTS = 1220± S.F. (1)
TOTAL AREA =1± AC. (TOWN)

SEE SURVEY PLAN FOR
LARRY A. BEAULIEU AND
GABRIELLE B. BEAULIEU
AROOSTOOK COUNTY
REG. OF DEEDS (NORTH)
MAY 23, 1990
BOOK 125, PAGE 0
INSTRUMENT #125A

SEE SUB-DIVISION OF LAND
OF ROBERT ST. ONGE
AROOSTOOK COUNTY
REG. OF DEEDS (NORTH)
OCTOBER 23, 1981
BOOK 9, PAGE 69
INSTRUMENT #9

DRAINAGE STRUCTURE
STA. 137+06 TO STA. 137+55 LT.

TOE OF SLOPE DITCH
STA. 136+33 TO STA. 137+06 LT.

TOE OF SLOPE DITCH
STA. 137+55 TO STA. 138+65 LT.

SMB HOLDINGS, LLC
PARCEL NO. (174)
SLOPE EASE. = 0.06± AC. (1)
TOTAL AREA = 1± AC. (TOWN)

PROPOSED STREET "DAIGLE STREET" R/W TO OTHERS

PROPOSED STREET "ST. ONGE STREET" R/W TO OTHERS

INLET DRAINAGE STRUCTURE STA. 132+80 LT.

STA. 134+54.32 PT

PC = STA. 136+80.70

STATE HIGHWAY "50" /U.S. ROUTE 1

S 7°28'36.51" W 226.38'

407.04'

652.99'

GARY GAGNON
PARCEL NO. (66)
TEMP. CONST. RIGHTS = 0.12± AC.(1)
TOTAL AREA = 2± AC. (TOWN)

SHAWN P. ROSSIGNOL
DORA J. ROSSIGNOL - LIFE ESTATE
PARCEL NO. (67)
SLOPE EASE. = 995± S.F. (1)
TEMP. CONST. RIGHTS = 910± S.F. (2)
TOTAL AREA = 1.3± AC. (TOWN)

JESSE MARTIN
CHANELLE COLLIN
PARCEL NO. (68)
TEMP. CONST. RIGHTS =
1065± S.F. (1)
TOTAL AREA = 1± AC. (TOWN)

CURVE DATA #12
PI = 140+12.99
D = 4°00'24.1"
Δ = 26°09'48.9" Rt.
R = 1430.00'
L = 652.99'
T = 332.29'
E = 38.10'

CAROLYN DIANE CYR
JOSEPH FRANCIS CYR, JR.
PARCEL NO. (69)
TEMP. CONST. RIGHTS =
0.06± AC. (1)
TOTAL AREA =
1.25± AC. (TOWN)

DEBBIE MARTIN
LISA MORIN
JOHN MICHAUD
SCOTT MICHAUD
KELLY AYOTTE
JAMES ROBERT MICHAUD AND
JACQUELINE S. MICHAUD
LIFE ESTATE
PARCEL NO. (63)
SLOPE EASE. = 0.05± AC.(1)
DRAINAGE EASE. = 185± S.F. (1)
TEMP. CONST. RIGHTS = 0.07± AC. (2)
TOTAL AREA = 2.6± AC. (TOWN)

EXISTING ROW REFERENCES:

AROOSTOOK COUNTY
COMMISSIONERS RECORDS
VOL. 1, PAGE 133
4 RODS WIDE
1844
(BEATEN PATH METHOD - ROAD AS MONUMENT
PREVIOUS PROJECTS HELD AS PLOTTED)

SEE SURVEY OF LOCATION OF
COMMON BOUNDARY LINE
AROOSTOOK COUNTY
REG. OF DEEDS (NORTH)
RECORDED MAY 27, 1989
FILE 42 PAGE 0
INSTRUMENT #42B

ITEM	CHECKED	TECH
EXISTING CONDITION PLAN	G.L.L.	T.L.B.
FINAL RIGHT OF WAY	P.N.S.	TYLIN
AREAS	P.N.S.	TYLIN

STATE OF MAINE
DEPARTMENT OF TRANSPORTATION
16 STATE HOUSE STATION - AUGUSTA, ME 04333-0016 - 207-624-3460
FRENCHVILLE
RIGHT OF WAY MAP

REVISIONS

NO.	DATE	DESCRIPTION	BY

PLAN FILED IN PLAN BOOK PAGE		COUNTY RECORD			
NO.	GRANTOR	INSTRUMENT	DATE	BOOK	PAGE
		COND.	05-18-26	2400	237

DALE F. DOUGHTY
COMMISSIONER
WILLIAM A. PULVER
CHIEF ENGINEER
DATE

STATE HIGHWAY "50"
U.S. ROUTE 1
FRENCHVILLE AROOSTOOK COUNTY
WORK IDENTIFICATION NO. (W.I.N.) 022657.00

DECEMBER 2025	RIGHT-OF-WAY MAP	D.O.T FILE NO. 2-662
SCALE 1" = 25'	SHEET 12 OF 44	

SHEET NUMBER
485
OF 517

Filename: ...\00\ROW\MSTA\013_RWPLAN13.dgn Division: ROW Username: common Date:6/30/2026

PLAN LEGEND

Town, County, State	New R/W Along Existing R/W		Existing	Proposed		Existing	Proposed
Approx. Property Lines P.L.	Building	Clearing Limit Line	Sanitary Sewer		Traveled Way		
Existing Right of Way	Trees Conifer	Deciduous	Telephone Line		Ditch		
Limits of Wrought Portion L.O.W.P.	Tree Line	Bush Line	Electric Line		Catch Basin		
Control Of Access C.O.A.	Water Edge		Water Line		Manhole		
New Right of Way	Ledge	Rock/Boulder Flag Pole	Underdrain Line		Sewer Manhole		
New Easement	Fence CHAIN LINK	BARB WIRE STOCKADE	Gas Line		Utility Pole		
New Temporary Rights	Sign	Well Mailbox	Guardrail		Fire Hydrant		
New R/W Within Existing R/W			Culvert		Curbing		

Cut Line	Fill Line	
Stonewall	Retaining Wall	
Baseline 10+00	11+00	12+00
Monument	Traverse Point	
Iron Rod Found IRF	Pipe Found IPF	
Replacement Pin Set		

THIS PLAN WAS PREPARED IN CONNECTION WITH THE DEPARTMENT'S ACQUISITION OF REAL PROPERTY FOR TRANSPORTATION PURPOSES. IT CANNOT BE USED TO ESTABLISH LEGAL BOUNDARIES BETWEEN ABUTTING PROPERTY OWNERS.

25 0 25 50 75 100
Scale of Feet

STATE OF MAINE
REGISTRY OF DEEDS
COUNTY _____
RECEIVED _____, _____
at _____h _____m _____M and
recorded in Plan Bk _____, Pg. _____
Attest: _____
REGISTER

SEE SURVEY PLAN FOR LARRY A. BEAULIEU AND GABRIELLE B. BEAULIEU AROOSTOOK COUNTY REG. OF DEEDS (NORTH) MAY 23, 1990 BOOK 125, PAGE 0 INSTRUMENT# 125A

SEE SUB-DIVISION OF LAND OF ROBERT ST. ONGE AROOSTOOK COUNTY REG. OF DEEDS (NORTH) OCTOBER 23, 1981 BOOK 9, PAGE 69 INSTRUMENT#9

LARRY A. BEAULIEU
GABRIELLE B. BEAULIEU
PARCEL NO. (174)
SLOPE EASE. = 0.06± AC. (1)
TOTAL AREA = 1± AC. (TOWN)

SMB HOLDINGS, LLC
PARCEL NO. (175)
TEMP. CONST. RIGHTS = 430± S.F. (1)
TOTAL AREA = 21± AC. (TOWN)

CONTROL INFORMATION
US STATE PLANE NAD83(2007)
MAINE 2000 EAST ZONE
NAVD88
COMBINED SCALE FACTOR: 0.999975773

CHAMBERLAND ENTERPRISES, LLC
PARCEL NO. (71)
DRAINAGE EASE. = 220± S.F. (1)
SLOPE EASE. = 0.07± AC. (2)
TEMP. CONST. RIGHTS = 1360± S.F. (2)
TOTAL AREA = 6.4± AC. (TOWN)

CURVE DATA #12
PI = 140+12.99
D = 4°00'24.1"
Δ = 26°09'48.9" Rt.
R = 1430.00'
L = 653.00'
T = 332.29'
E = 38.10'

CHAMBERLAND ENTERPRISES, LLC
PARCEL NO. (72)
DRAINAGE EASE. - 55± S.F. (1)
TEMP. CONST. RIGHTS = 0.19± AC. (1)
TOTAL AREA = 14.4± AC. (TOWN)

TOE OF SLOPE DITCH
STA. 141+30 LT. TO STA. 143+40 LT.

INLET DRAINAGE STRUCTURE
DRAINAGE OUTLET
STA. 143+30 TO STA. 143+50 LT.
55± S.F.

PC = STA. 146+32.07

STATE HIGHWAY "50" /U.S. ROUTE 1

652.99'

S 33°38'26.80" W 298.38'

OUTLET DRAINAGE STRUCTURE
STA. 141+00 RT.

CAROLYN DIANE CYR
JOSEPH FRANCIS CYR, JR.
PARCEL NO. (70)
DRAINAGE EASE. = 830± S.F. (2)
TEMP. CONST. RIGHTS = 0.22± AC. (2)
TOTAL AREA = 1.50± AC. (TOWN)

CURVE DATA #12
PI = 140+12.99
D = 4°00'24.1"
Δ = 26°09'48.9" Rt.
R = 1430.00'
L = 652.99'
T = 332.29'
E = 38.10'

OUTLET DRAINAGE STRUCTURE
STA. 143+00 TO P.T. STA. 143+33.69 RT.

PT = STA. 143+33.69

ROGER J. MICHAUD, TRUSTEE
DORIS J. MICHAUD, TRUSTEE
MICHAUD LIVING TRUST
PARCEL NO. (73)
SLOPE EASE. = 370± S.F. (1)
DRAINAGE EASE. = 195± S.F.(1)
TEMP. CONST. RIGHTS = 0.06± AC. (3)
TOTAL AREA = 3.0± AC. (TOWN)

ROGER J. MICHAUD, TRUSTEE
DORIS J. MICHAUD, TRUSTEE
MICHAUD LIVING TRUST
PARCEL NO. (74)
SLOPE EASE. = 0.56± AC. (3)
DRAINAGE EASE. = 0.08± AC. (2)
TEMP. CONST. RIGHTS = 0.22± AC. (5)
TOTAL AREA = 7± AC. (TOWN)

CAROLYN DIANE CYR
JOSEPH FRANCIS CYR, JR.
PARCEL NO. (69)
TEMP. CONST. RIGHTS = 0.06± AC. (1)
TOTAL AREA = 1.25± AC. (TOWN)

SEE SURVEY OF LOCATION OF COMMON BOUNDARY LINE AROOSTOOK COUNTY REG. OF DEEDS (NORTH) RECORDED MAY 27, 1989 FILE 42 PAGE 0 INSTRUMENT #42B

SEE SURVEY PLAN PREPARED FOR LIONEL HEBERT JR. RECORDED AROOSTOOK REG. OF DEEDS (NORTH) AUGUST 31, 1988 FILE 78 PAGE 0 INSTRUMENT #78A

EXISTING ROW REFERENCES:

AROOSTOOK COUNTY
COMMISSIONERS RECORDS
VOL. 1, PAGE 133
4 RODS WIDE
1844
(BEATEN PATH METHOD - ROAD AS MONUMENT
PREVIOUS PROJECTS HELD AS PLOTTED)

ITEM	CHECKED	TECH
EXISTING CONDITION PLAN	G.L.L.	T.L.B.
FINAL RIGHT OF WAY	P.N.S.	TYLIN
AREAS	P.N.S.	TYLIN

STATE OF MAINE
DEPARTMENT OF TRANSPORTATION
16 STATE HOUSE STATION - AUGUSTA, ME 04333-0016 - 207-624-3460
FRENCHVILLE
RIGHT OF WAY MAP

REVISIONS

NO.	DATE	DESCRIPTION	BY

PLAN FILED IN PLAN BOOK PAGE COUNTY RECORD

NO.	GRANTOR	INSTRUMENT	DATE	BOOK	PAGE
		COND.	05-18-26	2400	237

DALE F. DOUGHTY
COMMISSIONER
WILLIAM A. PULVER
CHIEF ENGINEER
DATE

STATE HIGHWAY "50"
U.S. ROUTE 1
FRENCHVILLE AROOSTOOK COUNTY
WORK IDENTIFICATION NO. (W.I.N.) 022657.00

DECEMBER 2025	RIGHT-OF-WAY MAP	D.O.T. FILE NO. 2-662
SCALE 1" = 25'	SHEET 13 OF 44	

SHEET NUMBER
486
OF 517

Filename: ...\00\ROW\MSTA\014_RWPLAN14.dgn Division: ROW Username: common Date:6/30/2026

PLAN LEGEND

Town, County, State	New R/W Along Existing R/W		Existing	Proposed		Existing	Proposed
Approx. Property Lines P.L.	Building	Clearing Limit Line	Sanitary Sewer		Traveled Way		
Existing Right of Way	Trees Conifer	Deciduous	Telephone Line		Ditch		
Limits of Wrought Portion L.O.W.P.	Tree Line	Bush Line	Electric Line		Catch Basin		
Control Of Access C.O.A.	Water Edge		Water Line		Manhole		
New Right of Way	Ledge	Rock/Boulder Flag Pole	Underdrain Line		Sewer Manhole		
New Easement	Fence CHAIN LINK	BARB WIRE STOCKADE	Gas Line		Utility Pole		
New Temporary Rights	Sign	Well WELL Mailbox	Guardrail		Fire Hydrant		
New R/W Within Existing R/W			Culvert		Curbing		

Cut Line	Fill Line		
Stonewall	Retaining Wall		
Baseline 10+00 11+00 12+00			
Monument	Traverse Point		
Iron Rod Found IRF	Pipe Found IPF		
Replacement Pin Set			

THIS PLAN WAS PREPARED IN CONNECTION WITH THE DEPARTMENT'S ACQUISITION OF REAL PROPERTY FOR TRANSPORTATION PURPOSES. IT CANNOT BE USED TO ESTABLISH LEGAL BOUNDARIES BETWEEN ABUTTING PROPERTY OWNERS.

25 0 25 50 75 100
Scale of Feet

STATE OF MAINE REGISTRY OF DEEDS

COUNTY _____
RECEIVED _____, _____
at _____h_____m_____M and
recorded in Plan Bk _____, Pg._____
Attest: _____
REGISTER

CONTROL INFORMATION
US STATE PLANE NAD83(2007)
MAINE 2000 EAST ZONE
NAVD88
COMBINED SCALE FACTOR: 0.999975773

CHAMBERLAND ENTERPRISES, LLC
PARCEL NO. (72)
DRAINAGE EASE. - 55± S.F. (1)
TEMP. CONST. RIGHTS = 0.19± AC. (1)
TOTAL AREA = 14.4± AC. (TOWN)

CURVE DATA #13
PI = 148+71.88
D = 1°45'46.6"
Δ = 8°26'23.7" Lt.
R = 3250.00'
L = 478.74'
T = 239.80'
E = 8.84'

CURVE DATA #13
PI = 148+71.88
D = 1°45'46.6"
Δ = 8°26'23.7" Lt.
R = 3250.00'
L = 478.74'
T = 239.80'
E = 8.84'

CURVE DATA #13
PI = 148+71.88
D = 1°45'46.6"
Δ = 8°26'23.7" Lt.
R = 3250.00'
L = 478.74'
T = 239.80'
E = 8.84'

CHAMBERLAND ENTERPRISES, LLC
PARCEL NO. (75)
SLOPE EASE. = 0.11± AC. (1)
DRAINAGE EASE. = (1)
TEMP. CONST. RIGHTS = 0.27± AC. (1)
TOTAL AREA = 19± AC. (TOWN)

TOE OF SLOPE DITCH
STA. 152+20 LT. TO
STA. P.C. STA. 153+18.96 LT.

TOE OF SLOPE DITCH
STA. 153+40 LT. TO
STA. 153+75 LT.

INLET DRAINAGE STRUCTURE
STA. 153+27 LT.

PC = STA. 146+32.07
PT = STA. 151+10.81
P.I.
P.I.
P.C. STA. 153+18.96
ROW TO OTHERS
"OVER AND UPON FARM ROAD"
AROOSTOOK COUNTY
REG. OF DEEDS (NORTH)
DECEMBER 7, 1973
VOL. 417, PG. 91
WOODS ROAD
ALUM.
76552
OLP POLE/NO. ELEC.
SURVEY MARK WITNESS POST
2" PIPE IN CONC 3.5' AG
1.1/2" DIA IRON PIPE 3.5' UP W/ CONC. BASE
146+00
147+00
148+00
149+00
150+00
151+00
152+00
153+00
478.74'
S 25°12'02.05"W 208.15'
STATE HIGHWAY "50" /U.S. ROUTE 1
TEMP.
CONST.
LIMITS
SLOPE
EASE.
LTS.
CLL
0.19± AC.
0.11± AC.
0.27± AC.
0.05± AC.
0.45± AC.
0.08± AC.
870± S.F.
700± S.F.
OUTLET DRAINAGE STRUCTURE
STA. 147+10 TO STA. 147+60 RT.
OUTLET DRAINAGE STRUCTURE
P.C. STA. 153+18.96 TO STA. 153+55 RT.
TOE OF SLOPE DITCH
STA. 147+60 TO STA. 150+25 RT.
DRAINAGE
TEMP. CONST. LIMITS
SLOPE EASE. LIMITS
CONCRETE BLOCK 2'X2'X3'
FOUNDATION RUINS: 20'X20'
DELINEATOR
SHED
EASE.

EXISTING ROW REFERENCES:

AROOSTOOK COUNTY
COMMISSIONERS RECORDS
VOL. 1, PAGE 133
4 RODS WIDE
1844
(BEATEN PATH METHOD - ROAD AS MONUMENT
PREVIOUS PROJECTS HELD AS PLOTTED)

ROGER J. MICHAUD, TRUSTEE
DORIS J. MICHAUD, TRUSTEE
MICHAUD LIVING TRUST
PARCEL NO. (74)
SLOPE EASE. = 0.56± AC. (3)
DRAINAGE EASE. = 0.08± AC. (2)
TEMP. CONST. RIGHTS = 0.22± AC. (5)
TOTAL AREA = 7± AC. (TOWN)

ITEM	CHECKED			
TECH	G.L.L.	P.N.S.	P.N.S.	
EXISTING CONDITION PLAN	T.L.B.	TYLIN	TYLIN	
FINAL RIGHT OF WAY				
AREAS				

STATE OF MAINE
DEPARTMENT OF TRANSPORTATION
16 STATE HOUSE STATION - AUGUSTA, ME 04333-0016 - 207-624-3460

FRENCHVILLE
RIGHT OF WAY MAP

REVISIONS				PLAN FILED IN PLAN BOOK PAGE COUNTY RECORD					
NO.	DATE	DESCRIPTION	BY	NO.	GRANTOR	INSTRUMENT	DATE	BOOK	PAGE
						COND.	05-18-26	2400	237

DALE F. DOUGHTY
COMMISSIONER
WILLIAM A. PULVER
CHIEF ENGINEER
DATE

STATE HIGHWAY "50"
U.S. ROUTE 1
FRENCHVILLE AROOSTOOK COUNTY
WORK IDENTIFICATION NO. (W.I.N.) 022657.00

DECEMBER 2025	RIGHT-OF-WAY MAP	D.O.T. FILE NO. 2-662
SCALE 1" = 25'	SHEET 14 OF 44	

SHEET NUMBER
487
OF 517

Filename: ...\00\ROW\MSTA\015_RWPLAN15.dgn Username: common Division: ROW Date:6/30/2026

PLAN LEGEND

Town, County, State	New R/W Along Existing R/W	Sanitary Sewer	Traveled Way	Cut Line	Fill Line
Approx. Property Lines P.L.	Building / Clearing Limit Line	Telephone Line	Ditch	Stonewall	Retaining Wall
Existing Right of Way	Trees Conifer / Deciduous	Electric Line	Catch Basin	Baseline 10+00 11+00 12+00	
Limits of Wrought Portion L.O.W.P.	Tree Line / Bush Line	Water Line	Manhole	Monument	Traverse Point
Control Of Access C.O.A.	Water Edge	Underdrain Line	Sewer Manhole	Iron Rod Found IRF	Pipe Found IPF
New Right of Way	Ledge / Rock/Boulder	Gas Line	Utility Pole	Replacement Pin Set	
New Easement	Fence CHAIN LINK / BARB WIRE / STOCKADE	Guardrail	Fire Hydrant		
New Temporary Rights	Sign / Well / Mailbox	Culvert	Curbing		
New R/W Within Existing R/W					

Existing / Proposed

THIS PLAN WAS PREPARED IN CONNECTION WITH THE DEPARTMENT'S ACQUISITION OF REAL PROPERTY FOR TRANSPORTATION PURPOSES. IT CANNOT BE USED TO ESTABLISH LEGAL BOUNDARIES BETWEEN ABUTTING PROPERTY OWNERS.

25 0 25 50 75 100
Scale of Feet

STATE OF MAINE
REGISTRY OF DEEDS
COUNTY _____
RECEIVED _____, _____
at _____h_____m_____M and
recorded in Plan Bk _____, Pg._____
Attest: _____
REGISTER

CONTROL INFORMATION
US STATE PLANE NAD83(2007)
MAINE 2000 EAST ZONE
NAVD88
COMBINED SCALE FACTOR: 0.999975773

GRID N

TOE OF SLOPE DITCH
STA. 152+20 LT. TO
STA. P.C. STA. 153+18.96 LT.
TOE OF SLOPE DITCH
STA. 153+40 LT. TO
STA. 153+75 LT.

INLET DRAINAGE STRUCTURE
STA. 153+27 LT.

CURVE DATA #14
PI = 155+41.39
D = 3°43'13.8"
Δ = 16°26'14.5" Lt.
R = 1540.00'
L = 441.80'
T = 222.43'
E = 15.98'

CHAMBERLAND ENTERPRISES, LLC
PARCEL NO. (75)
SLOPE EASE. = 0.11± AC. (1)
DRAINAGE EASE. = (1)
TEMP. CONST. RIGHTS = 0.27± AC. (1)
TOTAL AREA = 19± AC. (TOWN)

CURVE DATA #14
PI = 155+41.39
D = 3°43'13.8"
Δ = 16°26'14.5" Lt.
R = 1540.00'
L = 441.80'
T = 222.43'
E = 15.98'

PT = STA. 157+60.76

STATE HIGHWAY "50" /U.S. ROUTE 1

S 8°45'47.8" W 656.40'

441.80'

153+00 154+00 155+00 156+00 157+00 158+00 159+00 160+00

S 8°45'47.51"

153+18.96

0.11± AC. 0.27± AC. 0.06± AC. 0.08± AC. 0.19± AC. 0.69± AC.

SLOPE EASE. DRAINAGE EASE. TEMP. CONST. LIMITS CONST. LIMITS

OUTLET DRAINAGE STRUCTURE
P.C. STA. 153+18.96 TO STA. 153+55 RT.

OUTLET DRAINAGE STRUCTURE
STA. 160+40 RT

ROGER J. MICHAUD, TRUSTEE
DORIS J. MICHAUD, TRUSTEE
MICHAUD LIVING TRUST
PARCEL NO. (74)
SLOPE EASE. = 0.56± AC. (3)
DRAINAGE EASE. = 0.08± AC. (2)
TEMP. CONST. RIGHTS = 0.22± AC. (5)
TOTAL AREA = 7± AC. (TOWN)

SEE SURVEY PLAN
AROOSTOOK COUNTY
REG. OF DEEDS (NORTH)
RECORDED JULY 21, 2010
BOOK 952, PAGE 0
INSTRUMENT# 952

STATE OF MAINE
DEPARTMENT OF INLAND FISHERIES AND WILDLIFE
PARCEL NO. (76)
DRAINAGE EASE. = (1) = 0.19± AC. (1)
TEMP. CONST. RIGHTS = 0.69± AC. (SURVEY)
TOTAL AREA = 0.69± AC. (SURVEY)

STATE OF MAINE
DEPARTMENT OF TRANSPORTATION
FORMERLY BANGOR & AROOSTOOK RAILROAD

EXISTING ROW REFERENCES:

AROOSTOOK COUNTY
COMMISSIONERS RECORDS
VOL. 1, PAGE 133
4 RODS WIDE
1844
(BEATEN PATH METHOD - ROAD AS MONUMENT
PREVIOUS PROJECTS HELD AS PLOTTED)

REVISIONS

NO.	DATE	DESCRIPTION	BY

PLAN FILED IN PLAN BOOK PAGE COUNTY RECORD

NO.	GRANTOR	INSTRUMENT	DATE	BOOK	PAGE
		COND.	05-18-26	2400	237

DALE F. DOUGHTY
COMMISSIONER
WILLIAM A. PULVER
CHIEF ENGINEER
DATE

ITEM	TECH	CHECKED
EXISTING CONDITION PLAN	T.L.B.	G.L.L.
FINAL RIGHT OF WAY	TYLIN	P.N.S.
AREAS	TYLIN	P.N.S.

STATE OF MAINE
DEPARTMENT OF TRANSPORTATION
16 STATE HOUSE STATION - AUGUSTA, ME 04333-0016 - 207-624-3460
FRENCHVILLE
RIGHT OF WAY MAP

STATE HIGHWAY "50"
U.S. ROUTE 1
FRENCHVILLE AROOSTOOK COUNTY
WORK IDENTIFICATION NO. (W.I.N.) 022657.00

DECEMBER 2025	RIGHT-OF-WAY MAP	D.O.T. FILE NO. 2-662
SCALE 1"= 25'	SHEET 15 OF 44	

SHEET NUMBER
488
OF 517

PLAN LEGEND

Town, County, State	New R/W Along Existing R/W		Existing	Proposed	Cut Line, Fill Line
Approx. Property Lines P.L.	Building, Clearing Limit Line	Sanitary Sewer			Stonewall, Retaining Wall
Existing Right of Way	Trees Conifer, Deciduous	Telephone Line			Baseline 10+00, 11+00, 12+00
Limits of Wrought Portion L.O.W.P.	Tree Line, Bush Line	Electric Line			Monument, Traverse Point
Control Of Access C.O.A.	Water Edge	Water Line			Iron Rod Found IRF, Pipe Found IPF
New Right of Way	Ledge, Rock/Boulder, Flag Pole	Underdrain Line			Replacement Pin Set
New Easement	Fence CHAIN LINK, BARB WIRE, STOCKADE	Gas Line			
New Temporary Rights	Sign, Well WELL, Mailbox	Guardrail			
New R/W Within Existing R/W		Culvert			

	Existing	Proposed
Traveled Way		
Ditch		
Catch Basin		
Manhole		
Sewer Manhole		
Utility Pole		
Fire Hydrant		
Curbing		

THIS PLAN WAS PREPARED IN CONNECTION WITH THE DEPARTMENT'S ACQUISITION OF REAL PROPERTY FOR TRANSPORTATION PURPOSES. IT CANNOT BE USED TO ESTABLISH LEGAL BOUNDARIES BETWEEN ABUTTING PROPERTY OWNERS.

25 0 25 50 75 100
Scale of Feet

STATE OF MAINE
REGISTRY OF DEEDS
COUNTY _____
RECEIVED _____, _____
at _____h _____m _____M and
recorded in Plan Bk _____, Pg. _____
Attest: _____
REGISTER

CONTROL INFORMATION
US STATE PLANE NAD83(2007)
MAINE 2000 EAST ZONE
NAVD88
COMBINED SCALE FACTOR: 0.999975773

GRID N

CHAMBERLAND ENTERPRISES, LLC
PARCEL NO. (75) = 0.11± AC. (1)
SLOPE EASE. = (1)
DRAINAGE EASE = (1) = 0.27± AC. (1)
TEMP. CONST. RIGHTS = 0.27± AC. (1)
TOTAL AREA = 19± AC. (TOWN)

ASHLEY GUERRETTE
F/K/A ASHLEY COLLIN
PARCEL NO. (77)
SLOPE EASE. = 0.43± AC. (3)
DRAINAGE EASE. = (3)
TEMP. CONST. RIGHTS = 0.13± AC. (3)
TOTAL AREA = 32± AC. (TOWN)

P3/114D/57620

TOE OF SLOPE DITCH
STA. 160+10 LT TO
STA. 160+50 LT.

INLET DRAINAGE
STRUCTURE
STA. 160+40 LT.

STA. 161+73.51 ROUTE 1 ℄ = EASE.
STA. 470+00.00 BOAT LAUNCH ℄

TEMP. CONST. LIMITS

1020± S.F.

SLOPE

0.35± AC.

LIMITS

INLET DRAINAGE
STRUCTURE
STA. 167+18 LT.

TOE OF SLOPE DITCH
STA. 167+00 LT. TO
STA. 167+35 LT.

SLOPE EASE. LIMITS

STATE HIGHWAY "50" /U.S. ROUTE 1

160+00 161+00 162+00 163+00 164+00 165+00 166+00 167+00

S 8°45'47.51" W 656.40' S 8°45'47.81" W 222.56' S 9°02'00.68" W

N 81°14'12.49" W 470+00

PC=STA. 470+35.32

PI=STA. 471+16.93

471+00

471+86 BOAT LAUNCH
N 6°35'46.08" E

CURVE DATA
BOAT LAUNCH
PI = 470+88.28
D =104°10'26.9"
Δ = 87°49'58.6" Rt.
R = 55.00'
L = 84.31'
T = 52.96'
E = 21.35'

0.19± AC.

0.22± AC.

0.06± AC.

TEMP. CONST.

CLL

P.L.

OUTLET DRAINAGE STRUCTURE
STA. 160+40 RT.

OUTLET DRAINAGE STRUCTURE
STA. 165+15 RT.

PI = STA. 164+17.16

CURVE DATA #15
PI = 164+17.16
Δ = 08°16'13.2" Rt.

SEE SURVEY PLAN
AROOSTOOK COUNTY
REG. OF DEEDS (NORTH)
RECORDED MARCH 21, 1990
BOOK 122, PAGE 0
INSTRUMENT#122B

DANIEL J. PARADIS
DOREEN V. PARADIS
PARCEL NO. (78)
SLOPE EASE. = 0.33± AC. (2)
DRAINAGE EASE. = (3)
TEMP. CONST. RIGHTS = 0.32± AC. (3)
TOTAL AREA = 2.7± AC. (TOWN)

PC = STA. 166+39.72

OUTLET DRAINAGE
STRUCTURE
STA. 167+18 RT.

STATE OF MAINE
DEPARTMENT OF INLAND
FISHERIES AND WILDLIFE
PARCEL NO. (76)
DRAINAGE EASE. = (1)
TEMP. CONST. RIGHTS = 0.19± AC. (1)
TOTAL AREA = 0.69± AC. (SURVEY)

SEE SURVEY PLAN
AROOSTOOK COUNTY
REG. OF DEEDS (NORTH)
RECORDED JULY 21, 2010
BOOK 952, PAGE 0
INSTRUMENT# 952

STATE OF MAINE
DEPARTMENT OF TRANSPORTATION
FORMERLY BANGOR & AROOSTOOK RAILROAD

EXISTING ROW REFERENCES:

AROOSTOOK COUNTY
COMMISSIONERS RECORDS
VOL. 1, PAGE 133
4 RODS WIDE
1844
(BEATEN PATH METHOD - ROAD AS MONUMENT
PREVIOUS PROJECTS HELD AS PLOTTED)

ITEM	CHECKED	TECH
EXISTING CONDITION PLAN	G.L.L.	T.L.B.
FINAL RIGHT OF WAY	P.N.S.	TYLIN
AREAS	P.N.S.	TYLIN

STATE OF MAINE
DEPARTMENT OF TRANSPORTATION
16 STATE HOUSE STATION - AUGUSTA, ME 04333-0016 - 207-624-3460

FRENCHVILLE
RIGHT OF WAY MAP

REVISIONS			
NO.	DATE	DESCRIPTION	BY

PLAN FILED IN PLAN BOOK PAGE COUNTY RECORD

NO.	GRANTOR	INSTRUMENT	DATE	BOOK	PAGE
		COND.	05-18-26	2400	237

DALE F. DOUGHTY
COMMISSIONER
WILLIAM A. PULVER
CHIEF ENGINEER
DATE

STATE HIGHWAY "50"
U.S. ROUTE 1
FRENCHVILLE AROOSTOOK COUNTY
WORK IDENTIFICATION NO. (W.I.N.) 022657.00

DECEMBER 2025 | RIGHT-OF-WAY MAP | D.O.T. FILE NO. 2-662
SCALE 1" = 25' | SHEET 16 OF 44

SHEET NUMBER
489
OF 517

Filename: ...\00\ROW\MSTA\016_RWPLAN16.dgn Division: ROW Username: common Date:6/30/2026

Filename: ...\00\ROW\MSTA\017_RWPLAN17.dgn Division: ROW Username: common Date:6/30/2026

PLAN LEGEND

Town, County, State	New R/W Along Existing R/W		Existing	Proposed		Existing	Proposed
Approx. Property Lines P.L.	Building	Clearing Limit Line	Sanitary Sewer		Traveled Way		
Existing Right of Way	Trees Conifer	Deciduous	Telephone Line		Ditch		
Limits of Wrought Portion L.O.W.P.	Tree Line	Bush Line	Electric Line		Catch Basin		
Control Of Access C.O.A.	Water Edge		Water Line		Manhole		
New Right of Way	Ledge	Rock/Boulder Flag Pole	Underdrain Line		Sewer Manhole		
New Easement	Fence CHAIN LINK	BARB WIRE STOCKADE	Gas Line		Utility Pole		
New Temporary Rights	Sign	Well WELL Mailbox	Guardrail		Fire Hydrant		
New R/W Within Existing R/W			Culvert		Curbing		

Cut Line	Fill Line	
Stonewall	Retaining Wall	
Baseline 10+00 11+00 12+00		
Monument	Traverse Point	
Iron Rod Found IRF	Pipe Found IPF	
Replacement Pin Set		

THIS PLAN WAS PREPARED IN CONNECTION WITH THE DEPARTMENT'S ACQUISITION OF REAL PROPERTY FOR TRANSPORTATION PURPOSES. IT CANNOT BE USED TO ESTABLISH LEGAL BOUNDARIES BETWEEN ABUTTING PROPERTY OWNERS.

25 0 25 50 75 100
Scale of Feet

STATE OF MAINE REGISTRY OF DEEDS

COUNTY _____
RECEIVED _____, _____
at _____h_____m_____M and
recorded in Plan Bk _____, Pg._____
Attest: _____
REGISTER

CONTROL INFORMATION
US STATE PLANE NAD83(2007)
MAINE 2000 EAST ZONE
NAVD88
COMBINED SCALE FACTOR: 0.999975773

GRID N

SEE SURVEY PLAN PREPARED FOR
MICHAEL ROSSINGNOL ET UX.
AROOSTOOK COUNTY
REG. OF DEEDS (NORTH)
RECORDED DECEMBER 19, 1991
BOOK 135, PAGE 0
INSTRUMENT#135A

ASHLEY GUERRETTE
F/K/A ASHLEY COLLIN
PARCEL NO. (77)
SLOPE EASE. = 0.43± AC. (3)
DRAINAGE EASE. = (3)
TEMP. CONST. RIGHTS = 0.13± AC. (3)
TOTAL AREA = 32± AC. (TOWN)

MATTHEW E. STROM
JENNIFER L. STROM
PARCEL NO. (80)
SLOPE EASE. = 300± S.F. (1)
DRAINAGE EASE. = 395± S.F. (3)
TEMP. CONST. RIGHTS = 0.12± AC. (2)
TOTAL AREA = 19.75± AC. (SURVEY)

INLET DRAINAGE STRUCTURE STA. 167+18 LT.

TOE OF SLOPE DITCH STA. 167+00 LT. TO STA. 167+35 LT.

TOE OF SLOPE DITCH STA. 171+20 LT. TO STA. 171+50 LT.

INLET DRAINAGE STRUCTURE STA. 171+40 LT.

P.L.

STATE HIGHWAY "50" /U.S. ROUTE 1

167+00 168+00 169+00 170+00 171+00 172+00 173+00 174+00

502.80' 1037.22'

S 13°42'37.0" W S 13°42'36.70"

PT = STA. 171+42.52

CURVE DATA #15
PI = 168+91.26
D = 0°55'48.5"
Δ = 4°40'36.0" Rt.
R = 6160.00'
L = 502.80'
T = 251.54'
E = 5.13'

OUTLET DRAINAGE STRUCTURE STA. 171+30± 4.40'36.0" Rt.

OUTLET DRAINAGE STRUCTURE STA. 167+18 RT.

EXISTING ROW REFERENCES:

AROOSTOOK COUNTY
COMMISSIONERS RECORDS
VOL. 1, PAGE 133
4 RODS WIDE
1844
(BEATEN PATH METHOD - ROAD AS MONUMENT
PREVIOUS PROJECTS HELD AS PLOTTED)

DANIEL J. PARADIS
DOREEN V. PARADIS
PARCEL NO. (78)
SLOPE EASE. = 0.33± AC. (2)
DRAINAGE EASE. = (3)
TEMP. CONST. RIGHTS = 0.32± AC. (3)
TOTAL AREA = 2.7± AC. (TOWN)

SEE SURVEY PLAN
AROOSTOOK COUNTY
REG. OF DEEDS (NORTH)
RECORDED MARCH 21, 1990
BOOK 122, PAGE 0
INSTRUMENT#122B

ANDRZEJ DUDEK
AMY LYNN DUDEK
PARCEL NO. (79)
SLOPE EASE. = 0.11± AC. (1)
DRAINAGE EASE. = (2)
CONST. & MAINT. EASE. = 115± S.F. (2)
TEMP. CONST. RIGHTS = 0.18± AC. (1)
TOTAL AREA = 2.9± AC. (TOWN)

STATE OF MAINE
DEPARTMENT OF TRANSPORTATION
FORMERLY BANGOR & AROOSTOOK RAILROAD

STATE OF MAINE
DEPARTMENT OF TRANSPORTATION
FORMERLY BANGOR & AROOSTOOK RAILROAD

WIN 022657.00

TECH	CHECKED
T.L.B.	G.L.L.
TYLIN	P.N.S.
TYLIN	P.N.S.

ITEM	
EXISTING CONDITION PLAN	
FINAL RIGHT OF WAY	
AREAS	

STATE OF MAINE
DEPARTMENT OF TRANSPORTATION
16 STATE HOUSE STATION - AUGUSTA, ME 04333-0016 - 207-624-3460
FRENCHVILLE
RIGHT OF WAY MAP

REVISIONS			
NO.	DATE	DESCRIPTION	BY

PLAN FILED IN PLAN BOOK PAGE COUNTY RECORD

NO.	GRANTOR	INSTRUMENT	DATE	BOOK	PAGE
		COND.	05-18-26	2400	237

DALE F. DOUGHTY
COMMISSIONER
WILLIAM A. PULVER
CHIEF ENGINEER
DATE

STATE HIGHWAY "50"
U.S. ROUTE 1
FRENCHVILLE AROOSTOOK COUNTY
FEDERAL AID PROJECT NO. 02265700

DECEMBER 2024	RIGHT-OF-WAY MAP	D.O.T. FILE NO. 2-662
SCALE 1" = 25'	SHEET 17 OF 44	

SHEET NUMBER
490
OF 517

Filename: ...\00\ROW\MSTA\018_RWPLAN18.dgn Division: ROW Username: common Date:6/30/2026

PLAN LEGEND

Town, County, State	New R/W Along Existing R/W	Sanitary Sewer	Traveled Way	Cut Line	Fill Line
Approx. Property Lines P.L.	Building / Clearing Limit Line	Telephone Line	Ditch	Stonewall	Retaining Wall
Existing Right of Way	Trees Conifer / Deciduous	Electric Line	Catch Basin	Baseline 10+00 11+00 12+00	
Limits of Wrought Portion L.O.W.P.	Tree Line / Bush Line	Water Line	Manhole	Monument	Traverse Point
Control Of Access C.O.A.	Water Edge	Underdrain Line	Sewer Manhole	Iron Rod Found IRF	Pipe Found IPF
New Right of Way	Ledge / Rock/Boulder	Gas Line	Utility Pole	Replacement Pin Set	
New Easement	Fence CHAIN LINK / BARB WIRE / STOCKADE	Guardrail	Fire Hydrant		
New Temporary Rights	Sign / Well / Mailbox	Culvert	Curbing		
New R/W Within Existing R/W					

(Existing / Proposed)

THIS PLAN WAS PREPARED IN CONNECTION WITH THE DEPARTMENT'S ACQUISITION OF REAL PROPERTY FOR TRANSPORTATION PURPOSES. IT CANNOT BE USED TO ESTABLISH LEGAL BOUNDARIES BETWEEN ABUTTING PROPERTY OWNERS.

25 0 25 50 75 100
Scale of Feet

STATE OF MAINE REGISTRY OF DEEDS

COUNTY _____
RECEIVED _____, _____
at _____h_____m_____M and
recorded in Plan Bk _____, Pg._____
Attest: _____
REGISTER

SEE SURVEY PLAN PREPARED FOR
MICHAEL ROSSIGNOL ET UX.
AROOSTOOK COUNTY
REG. OF DEEDS (NORTH)
RECORDED DECEMBER 19, 1991
BOOK 135, PAGE 0
INSTRUMENT#135A

CONTROL INFORMATION
US STATE PLANE NAD83(2007)
MAINE 2000 EAST ZONE
NAVD88
COMBINED SCALE FACTOR: 0.999975773

GRID N

MATTHEW E. STROM
JENNIFER L. STROM
PARCEL NO. (176)
SLOPE EASE. = 325± S.F. (1)
DRAINAGE EASE. = 230± S.F. (1)
TEMP. CONST. RIGHTS = 1470± S.F. (2)
TOTAL AREA = 0.60± AC. (DEED)

MATTHEW E. STROM
JENNIFER L. STROM
PARCEL NO. (80)
SLOPE EASE. = 300± S.F. (1)
DRAINAGE EASE. = 395± S.F. (3)
TEMP. CONST. RIGHTS = 0.12± AC. (2)
TOTAL AREA = 19.75± AC. (SURVEY)

TROMBLEY REDI-MIX, INC.
PARCEL NO. (169)
SLOPE EASE. = 0.06± AC. (2)
DRAINAGE EASE. = (4)
TEMP. CONST. RIGHTS = 0.16± AC. (3)
TOTAL AREA = 5.88± AC. (TOWN)

INLET DRAINAGE STRUCTURE
STA. 174+82 LT.

INLET DRAINAGE STRUCTURE
STA. 177+60 LT.

INLET & OUTLET
DRAINAGE STRUCTURES
STA. 176+85 TO STA. 177+40 LT.

SLOPE EASE. 325± S.F.
DRAIN. EASE. LTS. 230± S.F.
DRAIN.EASE. 395± S.F.
SLOPE EASE. 300± S.F.
TEMP. 855± S.F.
TEMP. 535± S.F.
CONST. 330± S.F.
CONST. LTS.
TEMP.
CONST.
LIMITS
575± S.F.
0.07± AC.
0.16± AC.
0.18± AC.
CONST. & MAINT. EASE. LTS. 75± S.F.
CONST. & MAINT. EASE. LTS. 40± S.F.
980± S.F.
990± S.F.
TEMP. CONST. LIMITS
CLL
P.L.
LTS.
45'
55'
40'

STATE HIGHWAY "50" /U.S. ROUTE 1

174+00 175+00 176+00 177+00 178+00 179+00 180+00 181+00
S 13°42'36.70" W
S 13°42'36.00" W
1037.22'

OUTLET DRAINAGE STRUCTURE
STA. 174+82 RT.

OUTLET DRAINAGE STRUCTURE
STA. 176+90 RT.

ANDRZEJ DUDEK
AMY LYNN DUDEK
PARCEL NO. (79)
SLOPE EASE. = 0.11± AC. (1)
DRAINAGE EASE. = (2)
CONST. & MAINT. EASE. = 115± S.F. (2)
TEMP. CONST. RIGHTS = 0.18± AC. (1)
TOTAL AREA = 2.9± AC. (TOWN)

WATER RIGHTS TO OTHERS
BURDENING LOCUS

TROMBLEY REDI-MIX, INC.
PARCEL NO. (81)
TEMP. CONST. RIGHTS = 980± S.F. (1)
TOTAL AREA = 0.50± AC. (CALC.)

TROMBLEY REDI-MIX, INC.
PARCEL NO. (177)
DRAINAGE EASE. = 0.06± AC. (2)
CONST. & MAINT. EASE. = 215± S.F. (2)
TEMP. CONST. RIGHTS = 0.34± AC. (3)
TOTAL AREA = 4.75± AC. (TOWN)

EXISTING ROW REFERENCES:

AROOSTOOK COUNTY
COMMISSIONERS RECORDS
VOL. 1, PAGE 133
4 RODS WIDE
1844
(BEATEN PATH METHOD - ROAD AS MONUMENT
PREVIOUS PROJECTS HELD AS PLOTTED)

SEE SURVEY PLAN
AROOSTOOK COUNTY
REG. OF DEEDS (NORTH)
RECORDED MARCH 21, 1990
BOOK 122, PAGE 0
INSTRUMENT#122B

STATE OF MAINE
DEPARTMENT OF TRANSPORTATION
FORMERLY BANGOR & AROOSTOOK RAILROAD

STATE OF MAINE
DEPARTMENT OF TRANSPORTATION
FORMERLY BANGOR & AROOSTOOK RAILROAD

TECH	CHECKED
G.L.L.	P.N.S.
T.L.B.	TYLIN
TYLIN	P.N.S.

ITEM	
EXISTING CONDITION PLAN	
FINAL RIGHT OF WAY	
AREAS	

STATE OF MAINE
DEPARTMENT OF TRANSPORTATION
16 STATE HOUSE STATION - AUGUSTA, ME 04333-0016 - 207-624-3460

FRENCHVILLE
RIGHT OF WAY MAP

REVISIONS			
NO.	DATE	DESCRIPTION	BY

PLAN FILED IN PLAN BOOK PAGE COUNTY RECORD

NO.	GRANTOR	INSTRUMENT	DATE	BOOK	PAGE
		COND.	05-18-26	2400	237

DALE F. DOUGHTY
COMMISSIONER
WILLIAM A. PULVER
CHIEF ENGINEER
DATE

STATE HIGHWAY "50"
U.S. ROUTE 1
FRENCHVILLE AROOSTOOK COUNTY
WORK IDENTIFICATION NO. (W.I.N.) 022657.00

DECEMBER 2025	RIGHT-OF-WAY MAP	D.O.T. FILE NO. 2-662
SCALE 1" = 25'	SHEET 18 OF 44	

SHEET NUMBER
491
OF 517

Filename: ...\00\ROW\MSTA\019_RWPLAN19.dgn Division: ROW Username: common Date:6/30/2026

PLAN LEGEND

Town, County, State
Approx. Property Lines — P.L.
Existing Right of Way
Limits of Wrought Portion — L.O.W.P.
Control Of Access — C.O.A.
New Right of Way
New Easement
New Temporary Rights
New R/W Within Existing R/W

New R/W Along Existing R/W
Building
Trees — Conifer — Deciduous
Tree Line — Bush Line
Water Edge
Ledge — Rock/Boulder — Flag Pole
Fence — CHAIN LINK — BARB WIRE — STOCKADE
Sign — Well — Mailbox

Clearing Limit Line

	Existing	Proposed
Sanitary Sewer		
Telephone Line		
Electric Line		
Water Line		
Underdrain Line		
Gas Line		
Guardrail		
Culvert		

	Existing	Proposed
Traveled Way		
Ditch		
Catch Basin		
Manhole		
Sewer Manhole		
Utility Pole		
Fire Hydrant		
Curbing		

Cut Line — Fill Line
Stonewall — Retaining Wall
Baseline — 10+00 — 11+00 — 12+00
Monument — Traverse Point
Iron Rod Found ● IRF — Pipe Found ● IPF
Replacement Pin Set

THIS PLAN WAS PREPARED IN CONNECTION WITH THE DEPARTMENT'S ACQUISITION OF REAL PROPERTY FOR TRANSPORTATION PURPOSES. IT CANNOT BE USED TO ESTABLISH LEGAL BOUNDARIES BETWEEN ABUTTING PROPERTY OWNERS.

25 0 25 50 75 100
Scale of Feet

STATE OF MAINE
REGISTRY OF DEEDS
COUNTY _____
RECEIVED _____, _____
at _____h_____m_____M and
recorded in Plan Bk _____, Pg._____
Attest: _____
REGISTER

CONTROL INFORMATION
US STATE PLANE NAD83(2007)
MAINE 2000 EAST ZONE
NAVD88
COMBINED SCALE FACTOR: 0.999975773

CHIO

TROMBLEY REDI-MIX, INC.
PARCEL NO. (169)
SLOPE EASE. = 0.06± AC. (2)
DRAINAGE EASE. = (4)
TEMP. CONST. RIGHTS = 0.16± AC. (3)
TOTAL AREA = 5.88± AC. (TOWN)

CURVE DATA #17
PI = 188+91.94
D = 1°39'04.2"
Δ = 7°16'14.8" Lt.
R = 3470.00'
L = 440.34'
T = 220.47'
E = 7.00'

PC = STA. 186+71.47

DRAINAGE OUTLETS
STA. 183+06 &
STA. 183+29 LT.

INLET DRAINAGE STRUCTURE
STA. 183+11 LT.

1 STORY OFFICE/• 111
2 WIRES
30" DIA. COND COVER
CLEANOUT
CONC. LANDSCAPE BLOCKS
CONTROL MONUMENT
BOLLARD
TEMP.
CONST.
SLOPE EASE
CLL
LTS.
LIMITS
0.07± AC.
0.08± AC.
0.16± AC.
STATE HIGHWAY "50" /U.S. ROUTE 1
S 22°34'58.01"W
174.28'
440.34'
317.45'
181+00
182+00
183+00
184+00
185+00
186+00
187+00
188+00
OUTLET DRAINAGE STRUCTURE
STA. 183+ 50 RT.
CONC. PAVERS
DIR. ONLY
CONST. & MAINT. EASE. LIMITS
110± S.F.
CONST. & MAINT. EASE. LIMITS
105± S.F.
ACTIVE GRAVEL YARD
LARGE MAINT. GARAGE

CURVE DATA #16
PI = 183+38.78
D = 2°47'41.7"
Δ = 8°52'21.0" Rt.
R = 2050.00'
L = 317.45'
T = 159.04'
E = 6.16'

PC = STA. 181+79.74

CURVE DATA #16
PI = 183+38.78
D = 2°47'41.7"
Δ = 8°52'21.0" Rt.
R = 2050.00'
L = 317.45'
T = 159.04'
E = 6.16'

PT = STA. 184+97.19

TROMBLEY REDI-MIX, INC.
PARCEL NO. (177)
DRAINAGE EASE. = 0.06± AC. (2)
CONST. & MAINT. EASE. = 215± S.F. (2)
TEMP. CONST. RIGHTS = 0.34± AC. (3)
TOTAL AREA = 4.75± AC. (TOWN)

EXISTING ROW REFERENCES:

AROOSTOOK COUNTY
COMMISSIONERS RECORDS
VOL. 1, PAGE 133
4 RODS WIDE
1844
(BEATEN PATH METHOD - ROAD AS MONUMENT
PREVIOUS PROJECTS HELD AS PLOTTED)

ITEM	TECH	CHECKED
EXISTING CONDITION PLAN	T.L.B.	G.L.L.
FINAL RIGHT OF WAY	TYLIN	P.N.S.
AREAS	TYLIN	P.N.S.

STATE OF MAINE
DEPARTMENT OF TRANSPORTATION
16 STATE HOUSE STATION - AUGUSTA, ME 04333-0016 - 207-624-3460
FRENCHVILLE
RIGHT OF WAY MAP

REVISIONS

NO.	DATE	DESCRIPTION	BY

PLAN FILED IN PLAN BOOK PAGE COUNTY RECORD

NO.	GRANTOR	INSTRUMENT	DATE	BOOK	PAGE
		COND.	05-18-26	2400	237

DALE F. DOUGHTY
COMMISSIONER
WILLIAM A. PULVER
CHIEF ENGINEER
DATE

STATE HIGHWAY "50"
U.S. ROUTE 1
FRENCHVILLE AROOSTOOK COUNTY
WORK IDENTIFICATION NO. (W.I.N.) 022657.00

DECEMBER 2025 | RIGHT-OF-WAY MAP | D.O.T. FILE NO. 2-662
SCALE 1" = 25' | SHEET 19 OF 44

SHEET NUMBER
492
OF 517

Filename: ...\00\ROW\MSTA\020_RWPLAN20.dgn Division: ROW
Username: common Date:6/30/2026

PLAN LEGEND

Town, County, State
Approx. Property Lines P.L.
Existing Right of Way
Limits of Wrought Portion L.O.W.P.
Control Of Access C.O.A.
New Right of Way
New Easement
New Temporary Rights
New R/W Within Existing R/W

New R/W Along Existing R/W
Building
Trees Conifer Deciduous
Tree Line Bush Line
Water Edge
Ledge Rock/Boulder Flag Pole
Fence CHAIN LINK BARB WIRE STOCKADE
Sign Well WELL Mailbox

	Existing	Proposed
Sanitary Sewer		
Telephone Line		
Electric Line		
Water Line		
Underdrain Line		
Gas Line		
Guardrail		
Culvert		

	Existing	Proposed
Traveled Way		
Ditch		
Catch Basin		
Manhole		
Sewer Manhole		
Utility Pole		
Fire Hydrant		
Curbing		

Cut Line Fill Line
Stonewall Retaining Wall
Baseline 10+00 11+00 12+00
Monument Traverse Point
Iron Rod Found IRF Pipe Found IPF
Replacement Pin Set

THIS PLAN WAS PREPARED IN CONNECTION WITH THE DEPARTMENT'S ACQUISITION OF REAL PROPERTY FOR TRANSPORTATION PURPOSES. IT CANNOT BE USED TO ESTABLISH LEGAL BOUNDARIES BETWEEN ABUTTING PROPERTY OWNERS.

25 0 25 50 75 100
Scale of Feet

STATE OF MAINE REGISTRY OF DEEDS

COUNTY _____
RECEIVED _____, _____
at _____h _____m _____M and
recorded in Plan Bk _____, Pg. _____
Attest: _____
REGISTER

TROMBLEY REDI-MIX, INC.
PARCEL NO. (169)
SLOPE EASE. = 0.06±AC. (2)
DRAINAGE EASE. = (4)
TEMP. CONST. RIGHTS = 0.16± AC. (3)
TOTAL AREA = 5.88± AC. (TOWN)

CURVE DATA #17
PI = 188+91.94
D = 1°39'04.2"
Δ = 7°16'14.8" Lt.
R = 3470.00'
L = 440.34'
T = 220.47'
E = 7.00'

ROBERT J. DIONNE
PARCEL NO. (82)
SLOPE EASE. = 1470± S.F. (1)
DRAINAGE EASE. = (3)
TEMP. CONST. RIGHTS = 1160± S.F.(2)
TOTAL AREA = 24± AC. (TOWN)

POE = STA. 421+68.08
421+68
PELLETIER AVE. A/K/A BOUCHARD RD.
SEE PLAN 10-100
A.C.R.O.D. (NORTH) BOOK 653, PG 251
115' WIDE TO 66' WIDE
PT = STA. 191+11.81
PELLETIER AVENUE 421+00
S 44°08'31.77" E

CONTROL INFORMATION
US STATE PLANE NAD83(2007)
MAINE 2000 EAST ZONE
NAVD88
COMBINED SCALE FACTOR: 0.999975773
GRID

SEE SURVEY PLAN FOR
ROGER & LYNN DUBE
AROOSTOOK REGISTRY OF DEEDS (NORTH)
RECORDED JANUARY 24, 1990
PLAN BOOK 118, PAGE 0
INSTRUMENT #118B

KMD DEVELOPMENT, LLC
PARCEL NO. (84)
SLOPE EASE. = 0.07± AC. (2)
DRAINAGE EASE. = (2)
TEMP. CONST. RIGHTS = 425± S.F. (3)
TOTAL AREA = 1.4± AC. (TOWN)

GREG HEBERT
LISA HEBERT
PARCEL NO. (86)
SLOPE EASE. = 595± S.F. (1)
DRAINAGE EASE. = 150± S.F. (2)
TEMP. CONST. RIGHTS = 1540± S.F. (1)
TOTAL AREA = 3.5± AC. (TOWN)

OUTLET DRAINAGE STRUCTURE STA. 189+45 LT.
OUTLET DRAINAGE STRUCTURE STA. 189+72 LT.
INLET DRAINAGE STRUCTURE STA. 189+62 LT.
INLET DRAINAGE STRUCTURE STA. 194+65 LT.
TOE OF SLOPE DITCH STA. 194+35 TO STA. 194+65 LT.
DRAINAGE STRUCTURE STA. 194+20 TO STA. 194+35 LT.
OUTLET DRAINAGE STRUCTURE STA. 194+20 RT. TO STA. 195+05 RT.
OUTLET DRAINAGE STRUCTURES STA. 189+50 TO STA. 191+56 RT.

STA. 191+15.65 ROUTE 1 ℄ =
STA. 420+00.00 PELLETIER ROAD ℄

STATE HIGHWAY "50" /U.S. ROUTE 1
S 15°18'43.2" W 254.88'

188+00 189+00 190+00 191+00 192+00 193+00 194+00 195+00
440.34'

TROMBLEY REDI-MIX, INC.
PARCEL NO. (177)
DRAINAGE EASE. = 0.06± AC. (2)
CONST. & MAINT. EASE. = 215± S.F. (2)
TEMP. CONST. RIGHTS = 0.34± AC. (3)
TOTAL AREA = 4.75± AC. (TOWN)

EXISTING ROW REFERENCES:

AROOSTOOK COUNTY
COMMISSIONERS RECORDS
VOL. 1, PAGE 133
4 RODS WIDE
1844
(BEATEN PATH METHOD - ROAD AS MONUMENT
PREVIOUS PROJECTS HELD AS PLOTTED)

SEE BOUNDARY LINE SURVEY
BETWEEN ELDON J. CYR AND
PAULINE PICARD
AROOSTOOK COUNTY
REG. OF DEEDS (NORTH)
RECORDED MAY 27, 1987
BOOK 42, PAGE 0
INSTRUMENT # 42B

SEE SURVEY PLAN
PREPARED FOR LIONEL HEBERT JR.
AROOSTOOK COUNTY
REG. OF DEEDS (NORTH)
RECORDED AUGUST 31, 1988
BOOK 78, PAGE 0
INSTRUMENT # 78B

DALE J. BOUCHER
PEARL T. BOUCHER
PARCEL NO. (83)
TEMP. CONST. RIGHTS = 1160± S.F. (1)
TOTAL AREA = 1.4± AC. (SURVEY)

KMD DEVELOPMENT, LLC
PARCEL NO. (85)
SLOPE EASE. = 1300± S.F. (1)
DRAINAGE EASE. = 1590± S.F. (4)
CONST. & MAINT. EASE. = 75± S.F. (1)
TEMP. CONST. RIGHTS = 0.16± AC. (4)
TOTAL AREA = 3.77± (SURVEY)

SEE SURVEY PLAN
AROOSTOOK COUNTY
REG. OF DEEDS (NORTH)
DATED MAY 16, 1984
VOL. 10, PAGE 55

ITEM	CHECKED	
EXISTING CONDITION PLAN	G.L.L.	P.N.S.
FINAL RIGHT OF WAY	T.L.B.	TYLIN
AREAS	TYLIN	P.N.S.

STATE OF MAINE
DEPARTMENT OF TRANSPORTATION
16 STATE HOUSE STATION - AUGUSTA, ME 04333-0016 - 207-624-3460
FRENCHVILLE
RIGHT OF WAY MAP

REVISIONS

NO.	DATE	DESCRIPTION	BY

PLAN FILED IN PLAN BOOK		COUNTY RECORD			
NO.	GRANTOR	INSTRUMENT	DATE	BOOK	PAGE
		COND.	05-18-26	2400	237

DALE F. DOUGHTY
COMMISSIONER
WILLIAM A. PULVER
CHIEF ENGINEER
DATE

STATE HIGHWAY "50"
U.S. ROUTE 1
FRENCHVILLE AROOSTOOK COUNTY
WORK IDENTIFICATION NO. (W.I.N.) 022657.00

DECEMBER 2025	RIGHT-OF-WAY MAP	D.O.T. FILE NO. 2-662
SCALE 1" = 25'	SHEET 20 OF 44	

SHEET NUMBER
493
OF 517

Filename: ...\00\ROW\MSTA\021_RWPLAN21.dgn Division: ROW Username: common Date:6/30/2026

PLAN LEGEND

Town, County, State	New R/W Along Existing R/W		Existing	Proposed		Existing	Proposed
Approx. Property Lines P.L.	Building	Clearing Limit Line	Sanitary Sewer		Traveled Way		
Existing Right of Way	Trees Conifer	Deciduous	Telephone Line		Ditch		
Limits of Wrought Portion L.O.W.P.	Tree Line	Bush Line	Electric Line		Catch Basin		
Control Of Access C.O.A.	Water Edge		Water Line		Manhole		
New Right of Way	Ledge	Rock/Boulder Flag Pole	Underdrain Line		Sewer Manhole		
New Easement	Fence CHAIN LINK	BARB WIRE STOCKADE	Gas Line		Utility Pole		
New Temporary Rights	Sign	Well WELL Mailbox	Guardrail		Fire Hydrant		
New R/W Within Existing R/W			Culvert		Curbing		

Cut Line	Fill Line	Monument	Traverse Point
Stonewall	Retaining Wall	Iron Rod Found IRF	Pipe Found IPF
Baseline 10+00 11+00 12+00		Replacement Pin Set	

THIS PLAN WAS PREPARED IN CONNECTION WITH THE DEPARTMENT'S ACQUISITION OF REAL PROPERTY FOR TRANSPORTATION PURPOSES. IT CANNOT BE USED TO ESTABLISH LEGAL BOUNDARIES BETWEEN ABUTTING PROPERTY OWNERS.

25 0 25 50 75 100
Scale of Feet

STATE OF MAINE
REGISTRY OF DEEDS
COUNTY _____
RECEIVED _____, _____
at _____h _____m _____M and
recorded in Plan Bk _____, Pg. _____
Attest: _____
REGISTER

CONTROL INFORMATION
US STATE PLANE NAD83(2007)
MAINE 2000 EAST ZONE
NAVD88
COMBINED SCALE FACTOR: 0.999975773

GREG HEBERT
LISA HEBERT
PARCEL NO. (86)
SLOPE EASE. = 595± S.F. (1)
DRAINAGE EASE. = 150± S.F. (2)
TEMP. CONST. RIGHTS = 1540± S.F. (1)
TOTAL AREA = 3.5± AC. (TOWN)

REGINA R. PITTS
PARCEL NO. (87)
SLOPE EASE. = 50± S.F. (1)
DRAINAGE EASE. = 215± S.F. (1)
TEMP. CONST. RIGHTS = 1395± S.F. (2)
TOTAL AREA = 26,359± S.F. (DEED) 0.60± AC. (TOWN)

SEE SURVEY PLAN
AROOSTOOK COUNTY
REG. OF DEEDS (NORTH)
DATED APRIL 9, 1990
PLAN BOOK 117, PAGE 0
INSTRUMENT #117B

CURVE DATA #18
PI = 199+44.82
D = 1°47'25.8"
Δ = 10°19'31.3" Lt.
R = 3200.00'
L = 576.68'
T = 289.12'
E = 13.03'

KMD DEVELOPMENT, LLC
PARCEL NO. (88)
SLOPE EASE. = 0.08± AC. (2)
DRAINAGE EASE. = (1)
TEMP. CONST. RIGHTS = 1885± S.F. (1)
TOTAL AREA = 4.2± AC. (CALC.)

KMD DEVELOPMENT, LLC
PARCEL NO. (90)
SLOPE EASE. = 790± S.F. (2)
TEMP. CONST. RIGHTS = 405± S.F. (1)
TOTAL AREA = 1.0± AC. (TOWN)

PC = STA. 196+55.69
PT = STA. 202+32.37
INLET DRAINAGE STRUCTURE STA. 196+70 LT. TO STA. 197+00 LT.
INLET DRAINAGE STRUCTURE STA. 199+55 LT.
TOE OF SLOPE DITCH STA. 199+40 TO STA. 199+70 LT.
STATE HIGHWAY "50" /U.S. ROUTE 1
543.88' S 15°18'43.2" W
576.68'

OUTLET DRAINAGE STRUCTURE STA. 197+63 RT.
OUTLET DRAINAGE STRUCTURE STA. 199+25 RT.
OUTLET DRAINAGE STRUCTURE STA. 199+40 RT.
TOE OF SLOPE DITCH STA. 199+85 TO STA. 200+10 RT.
OUTLET DRAINAGE STRUCTURE STA. 201+66 RT.

KMD DEVELOPMENT, LLC
PARCEL NO. (85)
SLOPE EASE. = 1300± S.F. (1)
DRAINAGE EASE. = 1590± S.F. (4)
CONST. & MAINT. EASE. = 75± S.F. (1)
TEMP. CONST. RIGHTS = 0.16± AC. (4)
TOTAL AREA = 3.77± (SURVEY)

SEE SURVEY PLAN
AROOSTOOK COUNTY
REG. OF DEEDS (NORTH)
DATED MAY 16, 1984
VOL. 10, PAGE 55

KMD DEVELOPMENT, LLC
PARCEL NO. (89)
DRAINAGE EASE. = (1)
TEMP. CONST. RIGHTS = 0.06± AC. (1)
TOTAL AREA = 1.5± AC. (TOWN)

CONTRACT WITH BANGOR AND AROOSTOOK RAILROAD COMPANY TO LAY AND MAINTAIN 6" SEWER PIPE

STATE OF MAINE
DEPARTMENT OF TRANSPORTATION
DORMERLY BANGOR & AROOSTOOK RAILROAD
VAL PLAN V.2.U/8

EXISTING ROW REFERENCES:

AROOSTOOK COUNTY
COMMISSIONERS RECORDS
VOL. 1, PAGE 133
4 RODS WIDE
1844
(BEATEN PATH METHOD - ROAD AS MONUMENT
PREVIOUS PROJECTS HELD AS PLOTTED)

REVISIONS NO.	DATE	DESCRIPTION	BY

PLAN FILED IN PLAN BOOK PAGE COUNTY RECORD NO.	GRANTOR	INSTRUMENT	DATE	BOOK	PAGE
		COND.	05-18-26	2400	237

DALE F. DOUGHTY
COMMISSIONER
WILLIAM A. PULVER
CHIEF ENGINEER
DATE

TECH	CHECKED
T.L.B.	G.L.L.
TYLIN	P.N.S.
TYLIN	P.N.S.

ITEM
EXISTING CONDITION PLAN
FINAL RIGHT OF WAY
AREAS

STATE OF MAINE
DEPARTMENT OF TRANSPORTATION
16 STATE HOUSE STATION - AUGUSTA, ME 04333-0016 - 207-624-3460

FRENCHVILLE
RIGHT OF WAY MAP

STATE HIGHWAY "50"
U.S. ROUTE 1
FRENCHVILLE AROOSTOOK COUNTY
WORK IDENTIFICATION NO. (W.I.N.) 022657.00

DECEMBER 2025	RIGHT-OF-WAY MAP	D.O.T. FILE NO. 2-662
SCALE 1" = 25'	SHEET 21 OF 44	

SHEET NUMBER
494
OF 517

Filename: ...\00\ROW\MSTA\022_RWPLAN22.dgn Division: ROW
Username: common Date:6/30/2026

PLAN LEGEND

Town, County, State	New R/W Along Existing R/W		Existing	Proposed		Existing	Proposed
Approx. Property Lines P.L.	Building	Clearing Limit Line	Sanitary Sewer		Traveled Way		
Existing Right of Way	Trees Conifer	Deciduous	Telephone Line		Ditch		
Limits of Wrought Portion L.O.W.P.	Tree Line	Bush Line	Electric Line		Catch Basin		
Control Of Access C.O.A.	Water Edge		Water Line		Manhole		
New Right of Way	Ledge	Rock/Boulder Flag Pole	Underdrain Line		Sewer Manhole		
New Easement	Fence CHAIN LINK	BARB WIRE STOCKADE	Gas Line		Utility Pole		
New Temporary Rights	Sign	Well Mailbox	Guardrail		Fire Hydrant		
New R/W Within Existing R/W			Culvert		Curbing		

Cut Line	Fill Line		
Stonewall	Retaining Wall		
Baseline 10+00 11+00 12+00			
Monument	Traverse Point		
Iron Rod Found IRF	Pipe Found IPF		
Replacement Pin Set			

THIS PLAN WAS PREPARED IN CONNECTION WITH THE DEPARTMENT'S ACQUISITION OF REAL PROPERTY FOR TRANSPORTATION PURPOSES. IT CANNOT BE USED TO ESTABLISH LEGAL BOUNDARIES BETWEEN ABUTTING PROPERTY OWNERS.

25 0 25 50 75 100
Scale of Feet

STATE OF MAINE
REGISTRY OF DEEDS
COUNTY _____
RECEIVED _____, _____
at _____h_____m_____M and
recorded in Plan Bk _____, Pg._____
Attest: _____
REGISTER

CONTROL INFORMATION
US STATE PLANE NAD83(2007)
MAINE 2000 EAST ZONE
NAVD88
COMBINED SCALE FACTOR: 0.999975773

GRID N

SEE SURVEY PLAN
AROOSTOOK COUNTY
REG. OF DEEDS (NORTH)
DATED MARCH 1, 2000
PLAN BOOK 303, PAGE 0

KMD DEVELOPMENT, LLC
PARCEL NO. (90)
SLOPE EASE. = 790± S.F. (2)
TEMP. CONST. RIGHTS = 405± S.F. (1)
TOTAL AREA = 1.0± AC. (TOWN)

CURVE DATA #18
PI = 199+44.82
D = 1°47'25.8"
Δ = 10°19'31.3" Lt.
R = 3200.00'
L = 576.68'
T = 289.12'
E = 13.03'

KMD DEVELOPMENT, LLC
PARCEL NO. (91)
TEMP. CONST. RIGHTS = 505± S.F. (1)
TOTAL AREA = 2.0± AC. (TOWN)

KMD DEVELOPMENT, LLC
PARCEL NO. (93)
TEMP. CONST. RIGHTS = 110± S.F. (1)
TOTAL AREA = 15.5± AC. (OWNER)

CURVE DATA #19
PI = 208+45.10
D = 3°41'47.4"
Δ = 16°05'31.3" Lt.
R = 1550.00'
L = 435.33'
T = 219.11'
E = 15.41'

CURVE DATA #19
PI = 208+45.10
D = 3°41'47.4"
Δ = 16°05'31.3" Lt.
R = 1550.00'
L = 435.33'
T = 219.11'
E = 15.41'

PT = STA. 202+32.37
PC = STA. 206+26.00
P.I.
P.L.
SLOPE EASE. LTS. 165± S.F.
TEMP. CONST. LIMITS 505± S.F.
110± S.F. TEMP. CONST. LIMITS
202+00 203+00 204+00 205+00 206+00 207+00 208+00 209+00
S 4°59'11.65"W
393.63'
S 4°59'11.65" W
435.33'
STATE HIGHWAY "50" /U.S. ROUTE 1
1245± S.F. TEMP. CONST. LIMITS
685± S.F. TEMP. CONST. LIMITS
OUTLET DRAINAGE STRUCTURE
STA. 206+60 TO STA. 206+95 RT.
DRAINAGE EASE LIMITS 1295± S.F.
STATE OF MAINE
DEPARTMENT OF TRANSPORTATION
FORMERLY BANGOR & AROOSTOOK RAILROAD
VAL PLAN V.2.U/8
RES #124
GARAGE
GARAGE SLAB
BUSINESS SPECTRUM 1 STORY
SCHOOL BUS STOP
GRAVEL/BROKEN ASPHALT
CONC. PAVERS
PLASTIC UNDERDRAIN
12" SPRUCE
18" SPRUCE
10" BIRCH
4" FRUIT
12" DIA.
81±
125'
115'
60'
40'

KMD DEVELOPMENT, LLC
PARCEL NO. (92)
DRAINAGE EASE = 1210± S.F. (1)
TEMP. CONST. RIGHTS = 1930± S.F.(2)
TOTAL AREA = 0.50± AC. (TOWN)

KMD DEVELOPMENT, LLC
PARCEL NO. (89)
TEMP. CONST. RIGHTS = 0.06± AC. (1)
TOTAL AREA = 1.5± AC. (TOWN)

EXISTING ROW REFERENCES:

AROOSTOOK COUNTY
COMMISSIONERS RECORDS
VOL. 1, PAGE 133
4 RODS WIDE
1844
(BEATEN PATH METHOD - ROAD AS MONUMENT
PREVIOUS PROJECTS HELD AS PLOTTED)

TECH	CHECKED
T.L.B.	G.L.L.
TYLIN	P.N.S.
TYLIN	P.N.S.

ITEM
EXISTING CONDITION PLAN
FINAL RIGHT OF WAY
AREAS

STATE OF MAINE
DEPARTMENT OF TRANSPORTATION
16 STATE HOUSE STATION - AUGUSTA, ME 04333-0016 - 207-624-3460
FRENCHVILLE
RIGHT OF WAY MAP

REVISIONS

NO.	DATE	DESCRIPTION	BY

PLAN FILED IN PLAN BOOK PAGE COUNTY RECORD

NO.	GRANTOR	INSTRUMENT	DATE	BOOK	PAGE
		COND.	05-18-26	2400	237

DALE F. DOUGHTY
COMMISSIONER
WILLIAM A. PULVER
CHIEF ENGINEER
DATE

STATE HIGHWAY "50"
U.S. ROUTE 1
FRENCHVILLE AROOSTOOK COUNTY
WORK IDENTIFICATION NO. (W.I.N.) 022657.00

DECEMBER 2025	RIGHT-OF-WAY MAP	D.O.T. FILE NO. 2-662
SCALE 1" = 25'	SHEET 22 OF 44	

SHEET NUMBER
495
OF 517

PLAN LEGEND

Town, County, State	New R/W Along Existing R/W	Existing / Proposed	Existing / Proposed	Cut Line / Fill Line	
Approx. Property Lines P.L.	Building / Clearing Limit Line	Sanitary Sewer	Traveled Way	Stonewall / Retaining Wall	
Existing Right of Way	Trees Conifer / Deciduous	Telephone Line	Ditch	Baseline 10+00 11+00 12+00	
Limits of Wrought Portion L.O.W.P.	Tree Line / Bush Line	Electric Line	Catch Basin	Monument / Traverse Point	
Control Of Access C.O.A.	Water Edge	Water Line	Manhole	Iron Rod Found IRF / Pipe Found IPF	
New Right of Way	Ledge / Rock/Boulder / Flag Pole	Underdrain Line	Sewer Manhole	Replacement Pin Set	
New Easement	Fence CHAIN LINK / BARB WIRE / STOCKADE	Gas Line	Utility Pole		
New Temporary Rights	Sign / Well / Mailbox	Guardrail	Fire Hydrant		
New R/W Within Existing R/W		Culvert	Curbing		

THIS PLAN WAS PREPARED IN CONNECTION WITH THE DEPARTMENT'S ACQUISITION OF REAL PROPERTY FOR TRANSPORTATION PURPOSES. IT CANNOT BE USED TO ESTABLISH LEGAL BOUNDARIES BETWEEN ABUTTING PROPERTY OWNERS.

25 0 25 50 75 100
Scale of Feet

STATE OF MAINE
REGISTRY OF DEEDS

COUNTY _____
RECEIVED _____, _____
at _____h _____m _____M and
recorded in Plan Bk _____, Pg. _____
Attest: _____
REGISTER

CONTROL INFORMATION
US STATE PLANE NAD83(2007)
MAINE 2000 EAST ZONE
NAVD88
COMBINED SCALE FACTOR: 0.999975773

GRID

N/F KMD DEVELOPMENT, LLC

KMD DEVELOPMENT, LLC
PARCEL NO. (93)
TEMP. CONST. RIGHTS = 110± S.F. (1)
TOTAL AREA = 15.5± AC. (OWNER)

CURVE DATA #19
PI = 208+45.10
D = 3°41'47.4"
Δ = 16°05'31.3" Lt.
R = 1550.00'
L = 435.33'
T = 219.11'
E = 15.41'

CURVE DATA #20
PI = 213+09.12
D = 2°10'27.9"
Δ = 10°44'40.5" Lt.
R = 2635.00'
L = 494.14'
T = 247.80'
E = 11.63'

CURVE DATA #20
PI = 213+09.12
D = 2°10'27.9"
Δ = 10°44'40.5" Lt.
R = 2635.00'
L = 494.14'
T = 247.80'
E = 11.63'

STATE OF MAINE
DEPARTMENT OF
TRANSPORTATION

NOTE:
ACQUIRED BY CONDEMNATION
AROOSTOOK COUNTY
REG. OF DEEDS (NORTH)
SEPTEMBER 9, 2019
BOOK 2072, PAGE 26
D.O.T. FILE NO. 2-612

110± S.F. TEMP. CONST. LTS.
PCC = STA. 210+61.33
EXIST. INLET DRAINAGE STRUCTURE STA. 212+90± LT. D.O.T. FILE NO. 2-612
AUTOTRONICS
CONC PAVERS
POLE 9303 W/ UG ELEC CONDUIT
EXIST. SLOPE EASE. LIMITS D.O.T. FILE NO. 2-612
24" CMP CUT IN HALF HORIZONTALLY
DIR. ONLY
209+00
210+00
211+00
212+00
213+00
214+00
215+00
216+00
435.55'
494.13'
STATE HIGHWAY "50" /U.S. ROUTE 1
S 21°50'59.9" E
533.94'
D.O.T. FILE NO. 2-612
MAINE DOT RAILROAD
PT = STA. 215+55.46

STATE OF MAINE
DEPARTMENT OF TRANSPORTATION
FORMERLY BANGOR & AROOSTOOK RAILROAD
VAL PLAN V.2.U/8

EXISTING ROW REFERENCES:

AROOSTOOK COUNTY
COMMISSIONERS RECORDS
VOL. 1, PAGE 133
4 RODS WIDE
1844
(BEATEN PATH METHOD - ROAD AS MONUMENT
PREVIOUS PROJECTS HELD AS PLOTTED)

D.O.T. FILE NO. 2-612

TECH	CHECKED
T.L.B.	G.L.L.
TYLIN	P.N.S.
TYLIN	P.N.S.

ITEM	
EXISTING CONDITION PLAN	
FINAL RIGHT OF WAY	
AREAS	

STATE OF MAINE
DEPARTMENT OF TRANSPORTATION
16 STATE HOUSE STATION - AUGUSTA, ME 04333-0016 - 207-624-3460
FRENCHVILLE
RIGHT OF WAY MAP

REVISIONS

NO.	DATE	DESCRIPTION	BY

PLAN FILED IN PLAN BOOK			PAGE	COUNTY RECORD			
NO.	GRANTOR	INSTRUMENT		DATE	BOOK	PAGE	
		COND.		05-18-26	2400	237	

DALE F. DOUGHTY
COMMISSIONER
WILLIAM A. PULVER
CHIEF ENGINEER
DATE

STATE HIGHWAY "50"
U.S. ROUTE 1
FRENCHVILLE AROOSTOOK COUNTY
WORK IDENTIFICATION NO. (W.I.N.) 022657.00

DECEMBER 2025	RIGHT-OF-WAY MAP	D.O.T. FILE NO. 2-662
SCALE 1" = 25'	SHEET 23 OF 44	

SHEET NUMBER
496
OF 517

Filename: ...\00\ROW\MSTA\023_RWPLAN23.dgn Division: ROW
Username: common Date:6/30/2026

Filename: ...\00\ROW\MSTA\024_RWPLAN24.dgn Division: ROW Username: common Date:6/30/2026

PLAN LEGEND

Town, County, State	New R/W Along Existing R/W	Sanitary Sewer	Existing / Proposed	Traveled Way	Existing / Proposed
Approx. Property Lines P.L.	Building / Clearing Limit Line	Telephone Line		Ditch	
Existing Right of Way	Trees Conifer / Deciduous	Electric Line		Catch Basin	
Limits of Wrought Portion L.O.W.P.	Tree Line / Bush Line	Water Line		Manhole	
Control Of Access C.O.A.	Water Edge	Underdrain Line		Sewer Manhole	
New Right of Way	Ledge / Rock/Boulder / Flag Pole	Gas Line		Utility Pole	
New Easement	Fence CHAIN LINK / BARB WIRE / STOCKADE	Guardrail		Fire Hydrant	
New Temporary Rights	Sign / Well / Mailbox	Culvert		Curbing	
New R/W Within Existing R/W					

Cut Line	Fill Line	
Stonewall	Retaining Wall	
Baseline 10+00 11+00 12+00		
Monument	Traverse Point	
Iron Rod Found IRF	Pipe Found IPF	
Replacement Pin Set		

THIS PLAN WAS PREPARED IN CONNECTION WITH THE DEPARTMENT'S ACQUISITION OF REAL PROPERTY FOR TRANSPORTATION PURPOSES. IT CANNOT BE USED TO ESTABLISH LEGAL BOUNDARIES BETWEEN ABUTTING PROPERTY OWNERS.

25 0 25 50 75 100
Scale of Feet

STATE OF MAINE REGISTRY OF DEEDS

COUNTY _____
RECEIVED _____, _____
at _____h _____m _____M and
recorded in Plan Bk _____, Pg. _____
Attest: _____
REGISTER

SEE SURVEY PLAN FOR
ELMER & DENISE T. LANDRY
AROOSTOOK COUNTY
REG. OF DEEDS (NORTH)
DATED OCTOBER 8, 2013
FILE# 1100

NOTE:
ACQUIRED BY CONDEMNATION
AROOSTOOK COUNTY
REG. OF DEEDS (NORTH)
SEPTEMBER 9, 2019
BOOK 2072, PAGE 26
D.O.T. FILE NO. 2-612

STATE OF MAINE
DEPARTMENT OF
TRANSPORTATION

CONTROL INFORMATION
US STATE PLANE NAD83(2007)
MAINE 2000 EAST ZONE
NAVD88
COMBINED SCALE FACTOR: 0.999975773

GRID 19XX

GALE A. CRAWFORD
PARCEL NO. (95)
SLOPE EASE. = 100± S.F. (1)
TEMP. CONST. RIGHTS = 450± S.F. (1)
TOTAL AREA = 1.42± AC. (TOWN)

CURVE DATA #21
PI = 223+26.24
D = 0°18'05.6"
Δ = 1°25'42.0" Lt.
R = 19000.00'
L = 473.65'
T = 236.84'
E = 1.48'

CURVE DAT
PI = 223+
D = 0°1
Δ = 1°2
R = 1900
L = 473.6
T = 236.8
E = 1.48'

2 STORY WITH GARAGE
GARAGE SLAB
SHED

RONALD CRAWFORD
GALE A. CRAWFORD
TIFFANI CHAPADOS
PARCEL NO. (94)
TEMP. CONST. RIGHTS = 200± S.F. (1)
TOTAL AREA = 1.46± AC. (D.O.T. FILE NO. 2-612)

CODY B. OUELLETTE
PARCEL NO. (97)
SLOPE EASE. = 0.88± AC. (7)
DRAINAGE EASE. = (2)
TEMP. CONST. RIGHTS = 0.09± AC. (7)
TOTAL AREA = 187.94± AC. (SURVEY)

EXISTING OUTLET DRAINAGE STRUCTURE
STA. 218+24 TO STA. 219+00 LT.
D.O.T. FILE NO. 2-612

EXIST. CONST. & MAINT. EASE. LIMITS D.O.T. FILE NO. 2-612

PC = STA. 220+89.40

EXIST. SLOPE EASE. LIMITS DRAIN. EASE. LIMITS

D.O.T. FILE NO. 2-612

CONST. LTS. SLOPE EASE. LIMITS
450± S.F.
TEMP. 200± S.F.
100± S.F.
0.13± AC.

STATE HIGHWAY "50" /U.S. ROUTE 1

216+00 217+00 218+00 219+00 220+00 221+00 222+00 223+00

S 21°51'00.21" E 533.94' S 21°50'00.21" E 473.65'

+32± +11± +20± +34± +39± +75 +83±

50' 45'

33'± 40' 40'

80'± 1268'± 178'± (1123'± TOTAL) 474.65'

0.06± AC. 0.19± AC.

TEMP. CONST. LTS. LTS. TEMP. CONST. LTS. 1980± S.F. TEMP. CONST. LTS.

P.L.

SEE SURVEY PLAN FOR
PAUL R. & NATALIE C. RINGUETTE
AROOSTOOK COUNTY
REG. OF DEEDS (NORTH)
DATED APRIL 20, 2005
FILE# 656

OUTLET DRAINAGE STRUCTURE
STA. 219+10 RT.

STATE OF MAINE
DEPARTMENT OF TRANSPORTATION
FORMERLY BANGOR & AROOSTOOK RAILROAD
VAL PLAN V.2.U/8

PAUL R. RINGUETTE
NATALIE C. RINGUETTE
PARCEL NO. (96)
EASE. FOR HIGHWAY PURPOSES = 0.19± AC. (1)
DRAINAGE EASE. = 0.11± AC. (2)
TEMP. CONST. RIGHTS = 0.12± AC. (4)
TOTAL AREA = 3.57± AC. (PAST MDOT PROJECT 2-612)

EXISTING ROW REFERENCES:

AROOSTOOK COUNTY
COMMISSIONERS RECORDS
VOL. 1, PAGE 133
4 RODS WIDE
1844
(BEATEN PATH METHOD - ROAD AS MONUMENT
PREVIOUS PROJECTS HELD AS PLOTTED)

D.O.T. FILE NO. 2-612

TECH	CHECKED
T.L.B.	G.L.L.
TYLIN	P.N.S.
TYLIN	P.N.S.

ITEM	
EXISTING CONDITION PLAN	
FINAL RIGHT OF WAY	
AREAS	

STATE OF MAINE
DEPARTMENT OF TRANSPORTATION
16 STATE HOUSE STATION - AUGUSTA, ME 04333-0016 - 207-624-3460
FRENCHVILLE
RIGHT OF WAY MAP

REVISIONS			
NO.	DATE	DESCRIPTION	BY

PLAN FILED IN PLAN BOOK PAGE COUNTY RECORD

NO.	GRANTOR	INSTRUMENT	DATE	BOOK	PAGE
		COND.	05-18-26	2400	237

DALE F. DOUGHTY
COMMISSIONER
WILIAM A. PULVER
CHIEF ENGINEER
DATE

STATE HIGHWAY "50"
U.S. ROUTE 1
FRENCHVILLE AROOSTOOK COUNTY
WORK IDENTIFICATION NO. (W.I.N.) 022657.00

DECEMBER 2024	RIGHT-OF-WAY MAP	D.O.T. FILE NO. 2-662
SCALE 1" = 25'	SHEET 24 OF 44	

SHEET NUMBER
497
OF 517

PLAN LEGEND

Town, County, State	New R/W Along Existing R/W	Sanitary Sewer	Existing / Proposed	Traveled Way	Existing / Proposed	Cut Line	Fill Line
Approx. Property Lines P.L.	Building	Telephone Line		Ditch		Stonewall	Retaining Wall
Existing Right of Way	Clearing Limit Line	Electric Line		Catch Basin		Baseline 10+00 11+00 12+00	
Limits of Wrought Portion L.O.W.P.	Trees Conifer / Deciduous	Water Line		Manhole		Monument	Traverse Point
Control Of Access C.O.A.	Tree Line / Bush Line	Underdrain Line		Sewer Manhole		Iron Rod Found IRF	Pipe Found IPF
New Right of Way	Water Edge	Gas Line		Utility Pole		Replacement Pin Set	
New Easement	Ledge / Rock/Boulder / Flag Pole	Guardrail		Fire Hydrant			
New Temporary Rights	Fence CHAIN LINK / BARB WIRE / STOCKADE	Culvert		Curbing			
New R/W Within Existing R/W	Sign / Well / Mailbox						

THIS PLAN WAS PREPARED IN CONNECTION WITH THE DEPARTMENT'S ACQUISITION OF REAL PROPERTY FOR TRANSPORTATION PURPOSES. IT CANNOT BE USED TO ESTABLISH LEGAL BOUNDARIES BETWEEN ABUTTING PROPERTY OWNERS.

25 0 25 50 75 100
Scale of Feet

STATE OF MAINE
REGISTRY OF DEEDS
COUNTY _____
RECEIVED _____, _____
at _____h_____m_____M and
recorded in Plan Bk _____, Pg._____
Attest: _____
REGISTER

CONTROL INFORMATION
US STATE PLANE NAD83(2007)
MAINE 2000 EAST ZONE
NAVD88
COMBINED SCALE FACTOR: 0.999975773

CURVE DATA #21
PI = 223+26.24
D = 0°18'05.6"
Δ = 1°25'42.0" Lt.
R = 19000.00'
L = 473.65'
T = 236.84'
E = 1.48'

CURVE DATA #21
PI = 223+26.24
D = 0°18'05.6"
Δ = 1°25'42.0" Lt.
R = 19000.00'
L = 473.65'
T = 236.84'
E = 1.48'

CODY B. OUELLETTE
PARCEL NO. (97)
SLOPE EASE. = 0.88± AC. (7)
DRAINAGE EASE. = (2)
TEMP. CONST. RIGHTS = 0.09± AC. (7)
TOTAL AREA = 187.94± AC. (SURVEY)

SEE SURVEY PLAN FOR
PAUL R. & NATALIE C. RINGUETTE
AROOSTOOK COUNTY
REG. OF DEEDS (NORTH)
DATED APRIL 20, 2005
FILE# 656

PAUL R. RINGUETTE
NATALIE C. RINGUETTE
PARCEL NO. (98)
SLOPE EASE. = 525± S.F. (1)
DRAINAGE EASE. = (1)
TEMP. RIGHTS= 270± S.F. (1)
TOTAL AREA = 2.82± AC. (SURVEY)

PAUL R. RINGUETTE
NATALIE C. RINGUETTE
PARCEL NO. (96)
EASE. FOR HIGHWAY PURPOSES = 0.19± AC. (1)
DRAINAGE EASE. = 0.11± AC. (2)
TEMP. CONST. RIGHTS = 0.12± AC. (4)
TOTAL AREA = 3.57± AC. (PAST MDOT PROJECT 2-612)

EXISTING ROW REFERENCES:

AROOSTOOK COUNTY
COMMISSIONERS RECORDS
VOL. 1, PAGE 133
4 RODS WIDE
1844
(BEATEN PATH METHOD - ROAD AS MONUMENT
PREVIOUS PROJECTS HELD AS PLOTTED)

STATE OF MAINE
DEPARTMENT OF TRANSPORTATION
FORMERLY BANGOR & AROOSTOOK RAILROAD
VAL PLAN V.2.U/8

SEE SURVEY PLAN FOR
PAUL R. & NATALIE C. RINGUETTE
AROOSTOOK COUNTY
REG. OF DEEDS (NORTH)
DATED APRIL 20, 2005
FILE# 656

REVISIONS NO.	DATE	DESCRIPTION	BY

PLAN FILED IN PLAN BOOK PAGE COUNTY RECORD NO.	GRANTOR	INSTRUMENT	DATE	BOOK	PAGE
		COND.	05-18-26	2400	237

DALE F. DOUGHTY
COMMISSIONER
WILLIAM A. PULVER
CHIEF ENGINEER
DATE

STATE HIGHWAY "50"
U.S. ROUTE 1
FRENCHVILLE AROOSTOOK COUNTY
WORK IDENTIFICATION NO. (W.I.N.) 022657.00

DECEMBER 2025	RIGHT-OF-WAY MAP	D.O.T. FILE NO. 2-662
SCALE 1" = 25'	SHEET 25 OF 44	

SHEET NUMBER
498
OF 517

ITEM	CHECKED	TECH
EXISTING CONDITION PLAN	G.L.L.	T.L.B.
FINAL RIGHT OF WAY	P.N.S.	TYLIN
AREAS	P.N.S.	TYLIN

STATE OF MAINE
DEPARTMENT OF TRANSPORTATION
16 STATE HOUSE STATION - AUGUSTA, ME 04333-0016 - 207-624-3460
FRENCHVILLE
RIGHT OF WAY MAP

Filename: ...\00\ROW\MSTA\025_RWPLAN25.dgn Division: ROW Username: common Date:7/1/2026

Filename: ...\00\ROW\MSTA\026_RWPLAN26.dgn Username: common Date:7/1/2026 Division: ROW

PLAN LEGEND

Town, County, State	New R/W Along Existing R/W		Existing	Proposed		Existing	Proposed
Approx. Property Lines P.L.	Building	Clearing Limit Line	Sanitary Sewer		Traveled Way		
Existing Right of Way	Trees Conifer	Deciduous	Telephone Line		Ditch		
Limits of Wrought Portion L.O.W.P.	Tree Line	Bush Line	Electric Line		Catch Basin		
Control Of Access C.O.A.	Water Edge		Water Line		Manhole		
New Right of Way	Ledge	Rock/Boulder Flag Pole	Underdrain Line		Sewer Manhole		
New Easement	Fence CHAIN LINK	BARB WIRE STOCKADE	Gas Line		Utility Pole		
New Temporary Rights	Sign	Well WELL Mailbox	Guardrail		Fire Hydrant		
New R/W Within Existing R/W			Culvert		Curbing		

Cut Line	Fill Line	
Stonewall	Retaining Wall	
Baseline 10+00 11+00 12+00		
Monument	Traverse Point	
Iron Rod Found IRF	Pipe Found IPF	
Replacement Pin Set		

THIS PLAN WAS PREPARED IN CONNECTION WITH THE DEPARTMENT'S ACQUISITION OF REAL PROPERTY FOR TRANSPORTATION PURPOSES. IT CANNOT BE USED TO ESTABLISH LEGAL BOUNDARIES BETWEEN ABUTTING PROPERTY OWNERS.

25 0 25 50 75 100
Scale of Feet

STATE OF MAINE REGISTRY OF DEEDS

COUNTY _____
RECEIVED _____, _____
at _____h _____m _____M and
recorded in Plan Bk _____, Pg. _____
Attest: _____
REGISTER

UNRECORDED BOUNDARY SURVEY FOR
DEAN FONGEMIE ET AL.
DATED DECEMBER 21, 2022
BY NORTHERN MAINE SURVEYORS
MICHAEL P. CYR, PLS#1255

CONTROL INFORMATION
US STATE PLANE NAD83(2007)
MAINE 2000 EAST ZONE
NAVD88
COMBINED SCALE FACTOR: 0.999975773

GRID

PAUL R. RINGUETTE
NATALIE C. RINGUETTE
PARCEL NO. (98)
SLOPE EASE. = 525± S.F. (1)
DRAINAGE EASE. = (1)
TEMP. RIGHTS= 270± S.F. (1)
TOTAL AREA = 2.82± AC. (SURVEY)

CODY B. OUELLETTE
PARCEL NO. (97)
SLOPE EASE. = 0.88± AC. (7)
DRAINAGE EASE. = (2)
TEMP. CONST. RIGHTS = 0.09± AC. (7)
TOTAL AREA = 187.94± AC. (SURVEY)

CURVE DATA #23
PI = 237+89.56
D = 2°36'15.7"
Δ = 7°18'46.7" Lt
R = 2200.00'
L = 280.80'
T = 140.59'
E = 4.49'

PC = STA. 230+33.00

INLET DRAINAGE STRUCTURE 230+40 LT.

TOE OF SLOPE DITCH STA. 230+46 TO STA. 230+57 LT.

INLET DRAINAGE STRUCTURE STA. 233+85 LT.

TOE OF SLOPE DITCH 233+55 TO STA. 234+55 LT.

PC = STA. 236+48.97

STATE HIGHWAY "50" /U.S. ROUTE 1

S 99°11'39"E 161.31'

PAUL R. RINGUETTE
NATALIE C. RINGUETTE
PARCEL NO. (96)
EASE. FOR HIGHWAY PURPOSES = 0.19± AC. (1) #22
DRAINAGE EASE. = 0.11± AC. (2)
TEMP. CONST. RIGHTS = 0.12± AC. (2)
TOTAL AREA = 3.57± AC.
(PAST MDOT PROJECT 2-612)

CURVE DATA #22
PI = 232+61.48
D = 3°05'49.4"
Δ = 14°04'52.5" Rt.
R = 1850.00'
L = 454.66'
T = 228.48'
E = 14.06'

OUTLET DRAINAGE STRUCTURE STA. 230+10 TO STA. 230+55 RT.

OUTLET DRAINAGE STRUCTURE STA. 233+50 RT.

PT = STA. 234+87.66

CODY B. OUELLETTE
PARCEL NO. (168)
SLOPE EASE. = 0.44± AC. (2)
DRAINAGE EASE. = 1540± S.F. (3)
TEMP. CONST. RIGHTS = 0.38± AC. (3)
TOTAL AREA = 9± AC. (TOWN)

SEE SURVEY PLAN FOR
PAUL R. & NATALIE C. RINGUETTE
AROOSTOOK COUNTY
REG. OF DEEDS (NORTH)
DATED APRIL 20, 2005
FILE# 656

EXISTING ROW REFERENCES:

AROOSTOOK COUNTY
COMMISSIONERS RECORDS
VOL. 1, PAGE 133
4 RODS WIDE
1844
(BEATEN PATH METHOD - ROAD AS MONUMENT
PREVIOUS PROJECTS HELD AS PLOTTED)

RAYA BROOK

TECH	CHECKED
T.L.B.	G.L.L.
TYLIN	P.N.S.
TYLIN	P.N.S.

ITEM	
EXISTING CONDITION PLAN	
FINAL RIGHT OF WAY	
AREAS	

STATE OF MAINE
DEPARTMENT OF TRANSPORTATION
16 STATE HOUSE STATION - AUGUSTA, ME 04333-0016 - 207-624-3460
FRENCHVILLE
RIGHT OF WAY MAP

REVISIONS			
NO.	DATE	DESCRIPTION	BY

PLAN FILED IN PLAN BOOK ____ PAGE ____ COUNTY RECORD

NO.	GRANTOR	INSTRUMENT	DATE	BOOK	PAGE
		COND.	05-18-26	2400	237

DALE F. DOUGHTY
COMMISSIONER
WILLIAM A. PULVER
CHIEF ENGINEER
DATE

STATE HIGHWAY "50"
U.S. ROUTE 1
FRENCHVILLE AROOSTOOK COUNTY
WORK IDENTIFICATION NO. (W.I.N.) 022657.00

DECEMBER 2025	RIGHT-OF-WAY MAP	D.O.T. FILE NO. 2-662
SCALE 1" = 25'	SHEET 26 OF 44	

SHEET NUMBER
499
OF 517

Date:7/1/2026
Username: common
Division: ROW
Filename: ...\00\ROW\MSTA\027_RWPLAN27.dgn

PLAN LEGEND

Town, County, State	New R/W Along Existing R/W	Sanitary Sewer	Existing / Proposed	Traveled Way	Existing / Proposed	Cut Line	Fill Line
Approx. Property Lines P.L.	Building / Clearing Limit Line	Telephone Line		Ditch		Stonewall	Retaining Wall
Existing Right of Way	Trees Conifer / Deciduous	Electric Line		Catch Basin		Baseline 10+00 11+00 12+00	
Limits of Wrought Portion L.O.W.P.	Tree Line / Bush Line	Water Line		Manhole		Monument	Traverse Point
Control Of Access C.O.A.	Water Edge	Underdrain Line		Sewer Manhole		Iron Rod Found IRF	Pipe Found IPF
New Right of Way	Ledge / Rock/Boulder / Flag Pole	Gas Line		Utility Pole		Replacement Pin Set	
New Easement	Fence CHAIN LINK / BARB WIRE / STOCKADE	Guardrail		Fire Hydrant			
New Temporary Rights	Sign / Well / Mailbox	Culvert		Curbing			
New R/W Within Existing R/W							

THIS PLAN WAS PREPARED IN CONNECTION WITH THE DEPARTMENT'S ACQUISITION OF REAL PROPERTY FOR TRANSPORTATION PURPOSES. IT CANNOT BE USED TO ESTABLISH LEGAL BOUNDARIES BETWEEN ABUTTING PROPERTY OWNERS.

25 0 25 50 75 100
Scale of Feet

STATE OF MAINE
REGISTRY OF DEEDS
COUNTY _____
RECEIVED _____, _____
at _____h_____m_____M and
recorded in Plan Bk _____, Pg._____
Attest: _____
REGISTER

UNRECORDED BOUNDARY SURVEY FOR
DEAN FONGEMIE ET AL.
DATED DECEMBER 21, 2022
BY NORTHERN MAINE SURVEYORS
MICHAEL P. CYR, PLS#1255

CONTROL INFORMATION
US STATE PLANE NAD83(2007)
MAINE 2000 EAST ZONE
NAVD88
COMBINED SCALE FACTOR: 0.999975773

CURVE DATA #23
PI = 237+89.56
D = 2°36'15.7"
Δ = 7°18'46.7" Lt.
R = 2200.00'
L = 280.80'
T = 140.59'
E = 4.49'

CURVE DATA #23
PI = 237+89.56
D = 2°36'15.7"
Δ = 7°18'46.7" Lt.
R = 2200.00'
L = 280.80'
T = 140.59'
E = 4.49'

CODY B. OUELLETTE
PARCEL NO. (97)
SLOPE EASE. = 0.88± AC. (7)
DRAINAGE EASE. = (2)
TEMP. CONST. RIGHTS = 0.09± AC. (7)
TOTAL AREA = 187.94± AC. (SURVEY)

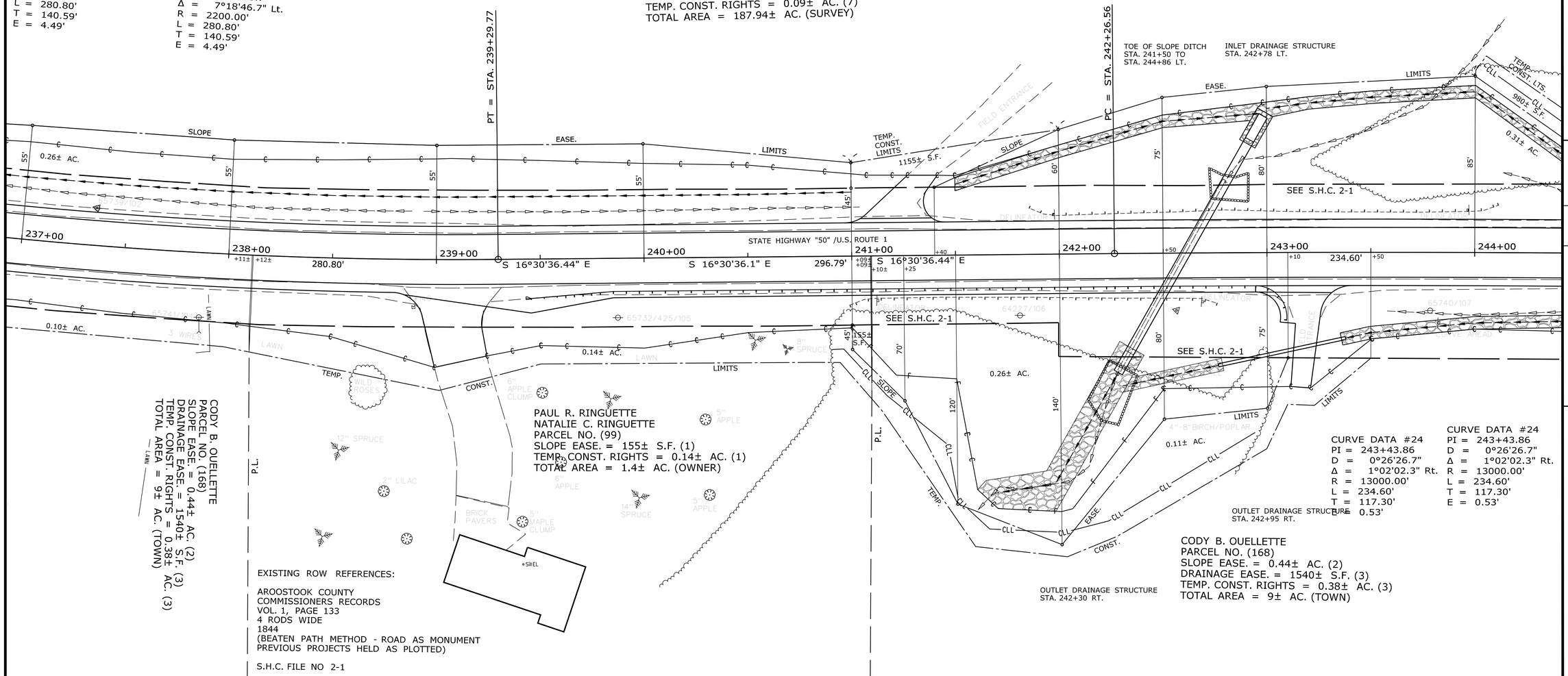

CODY B. OUELLETTE
PARCEL NO. (168)
SLOPE EASE. = 0.44± AC. (2)
DRAINAGE EASE. = 1540± S.F. (3)
TEMP. CONST. RIGHTS = 0.38± AC. (3)
TOTAL AREA = 9± AC. (TOWN)

PAUL R. RINGUETTE
NATALIE C. RINGUETTE
PARCEL NO. (99)
SLOPE EASE. = 155± S.F. (1)
TEMP. CONST. RIGHTS = 0.14± AC. (1)
TOTAL AREA = 1.4± AC. (OWNER)

EXISTING ROW REFERENCES:

AROOSTOOK COUNTY
COMMISSIONERS RECORDS
VOL. 1, PAGE 133
4 RODS WIDE
1844
(BEATEN PATH METHOD - ROAD AS MONUMENT
PREVIOUS PROJECTS HELD AS PLOTTED)

S.H.C. FILE NO 2-1

CURVE DATA #24
PI = 243+43.86
D = 0°26'26.7"
Δ = 1°02'02.3" Rt.
R = 13000.00'
L = 234.60'
T = 117.30'
E = 0.53'

CURVE DATA #24
PI = 243+43.86
D = 0°26'26.7"
Δ = 1°02'02.3" Rt.
R = 13000.00'
L = 234.60'
T = 117.30'
E = 0.53'

OUTLET DRAINAGE STRUCTURE STA. 242+95 RT.

OUTLET DRAINAGE STRUCTURE STA. 242+30 RT.

CODY B. OUELLETTE
PARCEL NO. (168)
SLOPE EASE. = 0.44± AC. (2)
DRAINAGE EASE. = 1540± S.F. (3)
TEMP. CONST. RIGHTS = 0.38± AC. (3)
TOTAL AREA = 9± AC. (TOWN)

TECH	CHECKED
T.L.B.	G.L.L.
TYLIN	P.N.S.
TYLIN	P.N.S.

ITEM
EXISTING CONDITION PLAN
FINAL RIGHT OF WAY
AREAS

STATE OF MAINE
DEPARTMENT OF TRANSPORTATION
16 STATE HOUSE STATION - AUGUSTA, ME 04333-0016 - 207-624-3460
FRENCHVILLE
RIGHT OF WAY MAP

REVISIONS			
NO.	DATE	DESCRIPTION	BY

PLAN FILED IN PLAN BOOK PAGE		COUNTY RECORD			
NO.	GRANTOR	INSTRUMENT	DATE	BOOK	PAGE
		COND.	05-18-26	2400	237

DALE F. DOUGHTY
COMMISSIONER
WILLIAM A. PULVER
CHIEF ENGINEER
DATE

STATE HIGHWAY "50"
U.S. ROUTE 1
FRENCHVILLE AROOSTOOK COUNTY
WORK IDENTIFICATION NO. (W.I.N.) 022657.00

DECEMBER 2024	RIGHT-OF-WAY MAP	D.O.T. FILE NO. 2-662
SCALE 1" = 25'	SHEET 27 OF 44	

SHEET NUMBER
500
OF 517

PLAN LEGEND

Town, County, State	New R/W Along Existing R/W	Existing / Proposed	Existing / Proposed
Approx. Property Lines P.L.	Building / Clearing Limit Line	Sanitary Sewer	Traveled Way
Existing Right of Way	Trees Conifer / Deciduous	Telephone Line	Ditch
Limits of Wrought Portion L.O.W.P.	Tree Line / Bush Line	Electric Line	Catch Basin
Control Of Access C.O.A.	Water Edge	Water Line	Manhole
New Right of Way	Ledge / Rock/Boulder / Flag Pole	Underdrain Line	Sewer Manhole
New Easement	Fence CHAIN LINK / BARB WIRE / STOCKADE	Gas Line	Utility Pole
New Temporary Rights	Sign / Well / Mailbox	Guardrail	Fire Hydrant
New R/W Within Existing R/W		Culvert	Curbing

Cut Line	Fill Line
Stonewall	Retaining Wall
Baseline 10+00 11+00 12+00	
Monument	Traverse Point
Iron Rod Found IRF	Pipe Found IPF
Replacement Pin Set	

THIS PLAN WAS PREPARED IN CONNECTION WITH THE DEPARTMENT'S ACQUISITION OF REAL PROPERTY FOR TRANSPORTATION PURPOSES. IT CANNOT BE USED TO ESTABLISH LEGAL BOUNDARIES BETWEEN ABUTTING PROPERTY OWNERS.

25 0 25 50 75 100
Scale of Feet

STATE OF MAINE
REGISTRY OF DEEDS

COUNTY _____
RECEIVED _____, _____
at _____h _____m _____M and
recorded in Plan Bk _____, Pg. _____
Attest: _____
REGISTER

CONTROL INFORMATION
US STATE PLANE NAD83(2007)
MAINE 2000 EAST ZONE
NAVD88
COMBINED SCALE FACTOR: 0.999975773

GRID N

CODY B. OUELLETTE
PARCEL NO. (97)
SLOPE EASE. = 0.88± AC. (7)
DRAINAGE EASE. = (2)
TEMP. CONST. RIGHTS = 0.09± AC. (7)
TOTAL AREA = 187.94± AC. (SURVEY)

DUSTIN R. BUTLER
DEAN FONGEMIE
PARCEL NO. (180)
SLOPE EASE. = 0.20± AC. (1)
TOTAL AREA = 20± AC. (CALC.)

P.L.

3" SPRUCE

TEMP. CONST. LTS.

980± C.L.L. S.F.

C.L.L.

SLOPE 0.31± AC.

EASE.

SEE S.H.C. 2-1

LIMITS

TEMP. CONST. LTS.

210± S.F.

SLOPE 0.03± AC.

64.314/109

3 WIRES

CONST. 0.20± AC.

2 WIRES

LTS.

STATE HIGHWAY "50" /U.S. ROUTE 1

247+00 597.57' 248+00 +10± +08± 249+00 250+00 251+00

244+00 245+00 246+00

189.28' S 15°28'33.84"E

45' 50' +50 +99± +50

SEE S.H.C. 2-1

64.315/108

64.313/425/110

T.E. POST/NO. SIGN

EASE.

LIMITS

TEMP. CONST. LIMITS

0.16± AC.

CULTIVATED FIELD

SEE S.H.C. 2-1

0.18± AC.

SLOPE

TOE OF SLOPE DITCH
STA. 246+90 TO STA. 249+50 RT.

PC = STA. 246+50.44

PT = STA. 244+61.16

CURVE DATA #24
PI = 243+43.86
D = 0°26'26.7"
Δ = 1°02'02.3" Rt.
R = 13000.00'
L = 234.60'
T = 117.30'
E = 0.53'

CURVE DATA #25
PI = 249+53.65
D = 4°00'24.1"
Δ = 23°56'34.8" Rt.
R = 1430.00'
L = 597.57'
T = 303.21'
E = 31.79'

CODY B. OUELLETTE
PARCEL NO. (168)
SLOPE EASE. = 0.44± AC. (2)
DRAINAGE EASE. = 1540± S.F. (3)
TEMP. CONST. RIGHTS = 0.38± AC. (3)
TOTAL AREA = 9± AC. (TOWN)

CURVE DATA #25
PI = 249+53.65
D = 4°00'24.1"
Δ = 23°56'34.8" Rt.
R = 1430.00'
L = 597.57'
T = 303.21'
E = 31.79'

EXISTING ROW REFERENCES:

AROOSTOOK COUNTY
COMMISSIONERS RECORDS
VOL. 1, PAGE 133
4 RODS WIDE
1844
(BEATEN PATH METHOD - ROAD AS MONUMENT
PREVIOUS PROJECTS HELD AS PLOTTED)

S.H.C. FILE NO 2-1

REVISIONS NO.	DATE	DESCRIPTION	BY

PLAN FILED IN PLAN BOOK PAGE COUNTY RECORD NO.	GRANTOR	INSTRUMENT	DATE	BOOK	PAGE
		COND.	05-18-26	2400	237

DALE F. DOUGHTY
COMMISSIONER
WILLIAM A. PULVER
CHIEF ENGINEER
DATE

STATE HIGHWAY "50"
U.S. ROUTE 1
FRENCHVILLE AROOSTOOK COUNTY
WORK IDENTIFICATION NO. (W.I.N.) 022657.00

DECEMBER 2025	RIGHT-OF-WAY MAP	D.O.T. FILE NO. 2-662
SCALE 1" = 25'	SHEET 28 OF 44	

TECH	CHECKED
T.L.B.	G.L.L.
TYLIN	P.N.S.
TYLIN	P.N.S.

ITEM
EXISTING CONDITION PLAN
FINAL RIGHT OF WAY
AREAS

STATE OF MAINE
DEPARTMENT OF TRANSPORTATION
16 STATE HOUSE STATION - AUGUSTA, ME 04333-0016 - 207-624-3460
FRENCHVILLE
RIGHT OF WAY MAP

SHEET NUMBER
501
OF 517

Filename: ...\00\ROW\MSTA\028_RWPLAN28.dgn Division: ROW Username: common Date:7/1/2026

PLAN LEGEND

Town, County, State	New R/W Along Existing R/W		Existing	Proposed		Existing	Proposed
Approx. Property Lines P.L.	Building	Clearing Limit Line	Sanitary Sewer		Traveled Way		
Existing Right of Way	Trees Conifer	Deciduous	Telephone Line		Ditch		
Limits of Wrought Portion L.O.W.P.	Tree Line	Bush Line	Electric Line		Catch Basin		
Control Of Access C.O.A.	Water Edge		Water Line		Manhole		
New Right of Way	Ledge	Rock/Boulder Flag Pole	Underdrain Line		Sewer Manhole		
New Easement	Fence CHAIN LINK	BARB WIRE STOCKADE	Gas Line		Utility Pole		
New Temporary Rights	Sign	Well WELL Mailbox	Guardrail		Fire Hydrant		
New R/W Within Existing R/W			Culvert		Curbing		

Cut Line Fill Line
Stonewall Retaining Wall
Baseline 10+00 11+00 12+00
Monument Traverse Point
Iron Rod Found ● IRF Pipe Found ● IPF
Replacement Pin Set

THIS PLAN WAS PREPARED IN CONNECTION WITH THE DEPARTMENT'S ACQUISITION OF REAL PROPERTY FOR TRANSPORTATION PURPOSES. IT CANNOT BE USED TO ESTABLISH LEGAL BOUNDARIES BETWEEN ABUTTING PROPERTY OWNERS.

25 0 25 50 75 100
Scale of Feet

STATE OF MAINE
REGISTRY OF DEEDS

COUNTY _____
RECEIVED _____, _____
at _____h _____m _____M and
recorded in Plan Bk _____, Pg. _____
Attest: _____
REGISTER

CONTROL INFORMATION
US STATE PLANE NAD83(2007)
MAINE 2000 EAST ZONE
NAVD88
COMBINED SCALE FACTOR: 0.999975773

GRID N

DUSTIN R. BUTLER
DEAN FONGEMIE
PARCEL NO. (180)
SLOPE EASE. = 0.20± AC. (1)
TOTAL AREA = 20± AC. (CALC.)

SEE BOUNDARY SURVEY FOR
DEAN FONGEMIE &
GAROLD FONGEMIE
AROOSTOOK COUNTY
REG. OF DEEDS (NORTH)
RECORDED AUGUST 23, 2018
FILE NO. 1253

DUSTIN R. BUTLER
PARCEL NO. (100)
SLOPE EASE. = 890± S.F. (1)
TOTAL AREA = 234.82± AC. (SURVEY)

SEE PARTIAL RE-SURVEY OF
"QUEEN VILLAGE"
AROOSTOOK COUNTY
REGISTRY OF DEEDS (NORTH)
RECORDED
SEPTEMBER 26, 1984
PLAN BOOK 10,
PAGE 65

SKYWAY AVENUE
57' WIDE (NORTH)
A.C.R.D. (NORTH)
BOOK 417, PAGE 79

CHAD OUELLETTE
PARCEL NO. (102)
SLOPE EASE. = 0.06± AC. (1)
TEMP. CONST. RIGHTS= 325± S.F. (1)
TOTAL AREA = 0.36± AC. (TOWN)

DOUGLAS A. LAVOIE
MYRA L. LAVOIE
PARCEL NO. (103)
EASE. FOR HIGHWAY
PURPOSES = 1650± S.F. (1)
SLOPE EASE. = 0.05± AC. (2)
TOTAL AREA =
1.051± AC. (TOWN)

PC = STA. 254+24.68

STATE HIGHWAY "50" /U.S. ROUTE 1

SKYWAY AVENUE S 52°56'54.49" E

STA. 257+06.83 ROUTE 1 @ =
STA. 410+00.00 SKYWAY AVENUE @

PT = STA. 252+48.01

CURVE DATA #25
PI = 249+53.65
D = 4°00'24.1"
Δ = 23°56'34.8" Rt.
R = 1430.00'
L = 597.57'
T = 303.21'
E = 31.79'

CODY B. OUELLETTE
PARCEL NO. (168)
SLOPE EASE. = 0.44± AC. (2)
DRAINAGE EASE. = 1540± S.F. (3)
TEMP. CONST. RIGHTS = 0.38± AC. (3)
TOTAL AREA = 9± AC. (TOWN)

DANIEL B. ALBERT
PARCEL NO. (101)
DRAINAGE EASE = (1)
TEMP. CONST. RIGHTS = 0.15± AC. (1)
TOTAL AREA = 2± AC. (TOWN)

CURVE DATA #26
PI = 257+87.18
D = 0°34'22.6"
Δ = 4°09'07.7" Rt.
R = 10000.00'
L = 724.68'
T = 362.50'
E = 6.57'

EXISTING DRAINAGE EASE. LIMITS
D.O.T. FILE NO. 2-557

EXISTING ROW REFERENCES:

AROOSTOOK COUNTY
COMMISSIONERS RECORDS
VOL. 1, PAGE 133
4 RODS WIDE
1844
(BEATEN PATH METHOD - ROAD AS MONUMENT
PREVIOUS PROJECTS HELD AS PLOTTED)

D.O.T. FILE NO. 2-557

ITEM	CHECKED			
TECH	G.L.L.	P.N.S.	P.N.S.	
EXISTING CONDITION PLAN	T.L.B.	TYLIN	TYLIN	
FINAL RIGHT OF WAY				
AREAS				

STATE OF MAINE
DEPARTMENT OF TRANSPORTATION
16 STATE HOUSE STATION - AUGUSTA, ME 04333-0016 - 207-624-3460

FRENCHVILLE
RIGHT OF WAY MAP

REVISIONS				PLAN FILED IN PLAN BOOK PAGE COUNTY RECORD					
NO.	DATE	DESCRIPTION	BY	NO.	GRANTOR	INSTRUMENT	DATE	BOOK	PAGE
						COND.	05-18-26	2400	237

DALE F. DOUGHTY
COMMISSIONER
WILLIAM A. PULVER
CHIEF ENGINEER
DATE

STATE HIGHWAY "50"
U.S. ROUTE 1
FRENCHVILLE AROOSTOOK COUNTY
WORK IDENTIFICATION NO. (W.I.N.) 022657.00

DECEMBER 2025	RIGHT-OF-WAY MAP	D.O.T. FILE NO. 2-662
SCALE 1" = 25'	SHEET 29 OF 44	

SHEET NUMBER
502
OF 517

Filename: ...\00\ROW\MSTA\029_RWPLAN29.dgn Username: common Date:7/1/2026 Division: ROW

PLAN LEGEND

Town, County, State	New R/W Along Existing R/W	Sanitary Sewer	Existing / Proposed	Traveled Way	Existing / Proposed	Cut Line	Fill Line
Approx. Property Lines P.L.	Building / Clearing Limit Line	Telephone Line		Ditch		Stonewall	Retaining Wall
Existing Right of Way	Trees Conifer / Deciduous	Electric Line		Catch Basin		Baseline 10+00 11+00 12+00	
Limits of Wrought Portion L.O.W.P.	Tree Line / Bush Line	Water Line		Manhole		Monument	Traverse Point
Control Of Access C.O.A.	Water Edge	Underdrain Line		Sewer Manhole		Iron Rod Found IRF	Pipe Found IPF
New Right of Way	Ledge / Rock/Boulder / Flag Pole	Gas Line		Utility Pole		Replacement Pin Set	
New Easement	Fence CHAIN LINK / BARB WIRE / STOCKADE	Guardrail		Fire Hydrant			
New Temporary Rights	Sign / Well WELL / Mailbox	Culvert		Curbing			
New R/W Within Existing R/W							

THIS PLAN WAS PREPARED IN CONNECTION WITH THE DEPARTMENT'S ACQUISITION OF REAL PROPERTY FOR TRANSPORTATION PURPOSES. IT CANNOT BE USED TO ESTABLISH LEGAL BOUNDARIES BETWEEN ABUTTING PROPERTY OWNERS.

25 0 25 50 75 100
Scale of Feet

STATE OF MAINE
REGISTRY OF DEEDS
COUNTY _____
RECEIVED _____, _____
at _____h_____m_____M and
recorded in Plan Bk _____, Pg._____
Attest: _____
REGISTER

CONTROL INFORMATION
US STATE PLANE NAD83(2007)
MAINE 2000 EAST ZONE
NAVD88
COMBINED SCALE FACTOR: 0.999975773

GRID N

DOUGLAS A. LAVOIE
MYRA L. LAVOIE
PARCEL NO. (103)
EASE. FOR HIGHWAY PURPOSES = 1650± S.F. (1)
SLOPE EASE. = 0.05± AC. (2)
TOTAL AREA = 1.05± AC. (TOWN)

SEE PARTIAL RE-SURVEY OF
"QUEEN VILLAGE"
AROOSTOOK COUNTY
REGISTRY OF DEEDS (NORTH)
RECORDED SEPTEMBER 26, 1984
PLAN BOOK 10, PAGE 65
AND
PROPERTY SURVEY FOR
LEO JAMES BOSSE
BOOK 999, PAGE 278
RECORDED AROOSTOOK COUNTY
REGISTRY OF DEEDS
AUGUST 29, 1995

JASON BELANGER
LESLEY BELANGER
PARCEL NO. (105)
EASE. FOR HIGHWAY
PURPOSES = 1710± S.F. (1)
TOTAL AREA = 0.75± AC. (TOWN)

DANIEL C. SMERIGLIO
HOLLIS J. MAHADY
PARCEL NO. (106)
EASE. FOR HIGHWAY PURPOSES = 1679± S.F. (1)
SLOPE EASE. = 1430± S.F. (1)
TEMP. CONST. RIGHTS = 300± S.F. (1)
TOTAL AREA = 1± AC. (TOWN)

FOREST AVENUE
55.5' WIDE
BOOK 417, PAGE 79

APPROX. LOCATION SEPTIC LEACH FIELD - NO SURVEY DATA YET COLLECTED TO VERIFY LOCATION

STATE HIGHWAY "50" /U.S. ROUTE 1

S 50°33'05.90" E 724.68'

S 12°37'08.7" W 1102.36'

S 12°37'0

STA. 260+03.86 ROUTE 1 ℄ =
STA. 450+00.00 FOREST AVENUE ℄

PT = STA. 261+49.36

CURVE DATA #26
PI = 257+87.18
D = 0°34'22.6"
Δ = 4°09'07.7" Rt.
R = 10000.00'
L = 724.68'
T = 362.50'
E = 6.57'

CURVE DATA #26
PI = 257+87.18
D = 0°34'22.6"
Δ = 4°09'07.7" Rt.
R = 10000.00'
L = 724.68'
T = 362.50'
E = 6.57'

POSSIBLE SEPTIC TANK

POSSIBLE SEPTIC TANK

DAVID G. CYR
PARCEL NO. (104)
DRAINAGE EASE. = 770± S.F. (2)
TEMP. CONST. RIGHTS= 0.15± AC. (2)
TOTAL AREA = 3.6± AC. (TOWN)

OUTLET DRAINAGE STRUCTURE
STA. 258+84 RT.

EXISTING DRAINAGE EASE. LIMITS
D.O.T. FILE NO. 2-557

DANIEL B. ALBERT
PARCEL NO. (101)
DRAINAGE EASE = (1)
TEMP. CONST. RIGHTS = 0.15± AC. (1)
TOTAL AREA = 2± AC. (TOWN)

EXISTING ROW REFERENCES:

AROOSTOOK COUNTY
COMMISSIONERS RECORDS
VOL. 1, PAGE 133
4 RODS WIDE
1844
(BEATEN PATH METHOD - ROAD AS MONUMENT
PREVIOUS PROJECTS HELD AS PLOTTED)

D.O.T. FILE NO. 2-557

ITEM	CHECKED			
EXISTING CONDITION PLAN	G.L.L.	P.N.S.	P.N.S.	
FINAL RIGHT OF WAY	T.L.B.	TYLIN	TYLIN	
AREAS				

TECH

STATE OF MAINE
DEPARTMENT OF TRANSPORTATION
16 STATE HOUSE STATION - AUGUSTA, ME 04333-0016 - 207-624-3460
FRENCHVILLE
RIGHT OF WAY MAP

REVISIONS				PLAN FILED IN PLAN BOOK PAGE COUNTY RECORD					
NO.	DATE	DESCRIPTION	BY	NO.	GRANTOR	INSTRUMENT	DATE	BOOK	PAGE
						COND.	05-18-26	2400	237

DALE F. DOUGHTY
COMMISSIONER
WILIAM A. PULVER
CHIEF ENGINEER
DATE

STATE HIGHWAY "50"
U.S. ROUTE 1
FRENCHVILLE AROOSTOOK COUNTY
WORK IDENTIFICATION NO. (W.I.N.) 022657.00

DECEMBER 2025	RIGHT-OF-WAY MAP	D.O.T. FILE NO. 2-662
SCALE 1" = 25'	SHEET 30 OF 44	

SHEET NUMBER
503
OF 517

Date:7/1/2026
Username: common
Division: ROW
Filename: ...\00\ROW\MSTA\030_RWPLAN30.dgn

Filename: ...\00\ROW\MSTA\031_RWPLAN31.dgn Division: ROW Username: common Date:7/1/2026

PLAN LEGEND

Town, County, State	New R/W Along Existing R/W		Existing	Proposed		Existing	Proposed
Approx. Property Lines P.L.	Building	Clearing Limit Line	Sanitary Sewer		Traveled Way		
Existing Right of Way	Trees Conifer	Deciduous	Telephone Line		Ditch		
Limits of Wrought Portion L.O.W.P.	Tree Line	Bush Line	Electric Line		Catch Basin		
Control Of Access C.O.A.	Water Edge		Water Line		Manhole		
New Right of Way	Ledge	Rock/Boulder Flag Pole	Underdrain Line		Sewer Manhole		
New Easement	Fence CHAIN LINK	BARB WIRE STOCKADE	Gas Line		Utility Pole		
New Temporary Rights	Sign	Well WELL Mailbox	Guardrail		Fire Hydrant		
New R/W Within Existing R/W			Culvert		Curbing		

Cut Line	Fill Line
Stonewall	Retaining Wall
Baseline 10+00 11+00 12+00	
Monument	Traverse Point
Iron Rod Found IRF	Pipe Found IPF
Replacement Pin Set	

THIS PLAN WAS PREPARED IN CONNECTION WITH THE DEPARTMENT'S ACQUISITION OF REAL PROPERTY FOR TRANSPORTATION PURPOSES. IT CANNOT BE USED TO ESTABLISH LEGAL BOUNDARIES BETWEEN ABUTTING PROPERTY OWNERS.

25 0 25 50 75 100
Scale of Feet

STATE OF MAINE REGISTRY OF DEEDS

COUNTY _____
RECEIVED _____, _____
at _____h _____m _____M and
recorded in Plan Bk _____, Pg. _____
Attest: _____
REGISTER

CONTROL INFORMATION
US STATE PLANE NAD83(2007)
MAINE 2000 EAST ZONE
NAVD88
COMBINED SCALE FACTOR: 0.999975773

GRID N

DANIEL C. SMERIGLIO
HOLLIS J. MAHADY
PARCEL NO. (106)
EASE. FOR HIGHWAY PURPOSES = 1679± S.F. (1)
SLOPE EASE. = 1430± S.F. (1)
TEMP. CONST. RIGHTS = 300± S.F. (1)
TOTAL AREA = 1± AC. (TOWN)

BRAD A. OUELLETTE
PARCEL NO. (107)
EASE. FOR HIGHWAY PURPOSES = 1532± S.F. (1)
SLOPE EASE. - 0.07± AC. (2)
TEMP./CONST. RIGHTS = 120± S.F. (1)
TOTAL AREA = 1.64± AC. (TOWN)

JAMES J. THERIAULT
KATHY L. THERIAULT
PARCEL NO. (109)
EASE. FOR HIGHWAY
PURPOSES = 839± S.F. (1)
TEMP. CONST. RIGHTS = 290± S.F. (2)
TOTAL AREA = 1.0± AC. (TOWN)

ROBERT PARADIS
LUCIENNE PARADIS
PARCEL NO. (110)
EASE. FOR HIGHWAY PURPOSES = 1136± S.F. (1)
TEMP. CONST. RIGHTS= 170± S.F. (1)
TOTAL AREA = 1.25± AC. (TOWN)

SEE PLAN
AROOSTOOK COUNTY
REG. OF DEEDS (NORTH)
DATED MAY 3, 1979
VOL. 8, PAGE 52

MORGAN J. HILL
PARCEL NO. (112)
EASE. FOR HIGHWAY PURPOSES = 802± S.F. (2)
SLOPE EASE. = 0.08± AC. (1)
TEMP. CONST. RIGHTS =1360± S.F. (1)
TOTAL AREA = 93.4± AC. (TOWN)

PAMELA L. FALOON
N/K/A PAMELA LYNN MICHAUD
LLOYD R. FALOON
PARCEL NO. (113)
EASE. FOR HIGHWAY PURPOSES =
1492± S.F. (1)
SLOPE EASE. = 1205± S.F. (2)
TOTAL AREA = 0.67± AC. (TOWN)

APPROX. LOCATION SEPTIC TANK AND LEACH FIELD - NO SURVEY DATA YET COLLECTED TO VERIFY LOCATION

STATE HIGHWAY "50" /U.S. ROUTE 1

OUTLET DRAINAGE STRUCTURE STA. 265+50 TO STA. 266+00 RT.

OUTLET DRAINAGE STRUCTURE STA. 269+75 RT.

OUTLET DRAINAGE STRUCTURE STA. 271+56 RT.

OUTLET DRAINAGE STRUCTURE STA. 271+70 RT.

DAVID G. CYR
PARCEL NO. (104)
DRAINAGE EASE. = 770± S.F. (2)
TEMP. CONST. RIGHTS= 0.15± AC. (2)
TOTAL AREA = 3.6± AC. (TOWN)

ED PELLETIER & SONS, CO.
PARCEL NO. (108)
DRAINAGE EASE. = (1)
TEMP. CONST. RIGHTS = 440± S.F. (1)
TOTAL AREA = 1.38± AC. (TOWN)

ROBERT F. BOUCHARD
COLETTE C. BOUCHARD
PARCEL NO. (111)
SLOPE EASE. = 350± S.F. (1)
DRAINAGE EASE. = (1)
TEMP. CONST. RIGHTS = 1985± S.F. (2)
TOTAL AREA = 1.93± AC. (TOWN)

WENDY LAROCQUE
PARCEL NO. (114)
SLOPE EASE. = 445± S.F. (1)
DRAINAGE EASE. = (2)
TEMP. CONST. RIGHTS = 790± S.F. (2)
TOTAL AREA = 0.28± AC. (TOWN)

EXISTING ROW REFERENCES:

AROOSTOOK COUNTY
COMMISSIONERS RECORDS
VOL. 1, PAGE 133
4 RODS WIDE
1844
(BEATEN PATH METHOD - ROAD AS MONUMENT
PREVIOUS PROJECTS HELD AS PLOTTED)

REVISIONS NO.	DATE	DESCRIPTION	BY

PLAN FILED IN PLAN BOOK PAGE COUNTY RECORD NO.	GRANTOR	INSTRUMENT	DATE	BOOK	PAGE
		COND.	05-18-26	2400	237

DALE F. DOUGHTY
COMMISSIONER
WILLIAM A. PULVER
CHIEF ENGINEER
DATE

ITEM	CHECKED
EXISTING CONDITION PLAN	G.L.L.
	T.L.B.
FINAL RIGHT OF WAY	P.N.S.
	TYLIN
AREAS	P.N.S.
	TYLIN

STATE OF MAINE
DEPARTMENT OF TRANSPORTATION
16 STATE HOUSE STATION - AUGUSTA, ME 04333-0016 - 207-624-3460

FRENCHVILLE
RIGHT OF WAY MAP

STATE HIGHWAY "50"
U.S. ROUTE 1
FRENCHVILLE AROOSTOOK COUNTY
WORK IDENTIFICATION NO. (W.I.N.) 022657.00

DECEMBER 2025	RIGHT-OF-WAY MAP	D.O.T. FILE NO. 2-662
SCALE 1" = 25'	SHEET 31 OF 44	

SHEET NUMBER
504
OF 517

Date:7/1/2026

Username: common

Filename: ...\00\ROW\MSTA\032_RWPLAN32.dgn Division: ROW

PLAN LEGEND

Town, County, State	New R/W Along Existing R/W		Existing	Proposed		Existing	Proposed
Approx. Property Lines P.L.	Building	Clearing Limit Line	Sanitary Sewer		Traveled Way		
Existing Right of Way	Trees Conifer	Deciduous	Telephone Line		Ditch		
Limits of Wrought Portion L.O.W.P.	Tree Line	Bush Line	Electric Line		Catch Basin		
Control Of Access C.O.A.	Water Edge		Water Line		Manhole		
New Right of Way	Ledge	Rock/Boulder Flag Pole	Underdrain Line		Sewer Manhole		
New Easement	Fence CHAIN LINK	BARB WIRE STOCKADE	Gas Line		Utility Pole		
New Temporary Rights	Sign	Well WELL Mailbox	Guardrail		Fire Hydrant		
New R/W Within Existing R/W			Culvert		Curbing		

Cut Line	Fill Line	
Stonewall	Retaining Wall	
Baseline 10+00 11+00 12+00		
Monument	Traverse Point	
Iron Rod Found IRF	Pipe Found IPF	
Replacement Pin Set		

THIS PLAN WAS PREPARED IN CONNECTION WITH THE DEPARTMENT'S ACQUISITION OF REAL PROPERTY FOR TRANSPORTATION PURPOSES. IT CANNOT BE USED TO ESTABLISH LEGAL BOUNDARIES BETWEEN ABUTTING PROPERTY OWNERS.

25 0 25 50 75 100

Scale of Feet

STATE OF MAINE
REGISTRY OF DEEDS

COUNTY _____

RECEIVED _____, _____

at _____h_____m_____M and

recorded In Plan Bk _____, Pg._____

Attest: _____
REGISTER

PAMELA L. FALOON
N/K/A PAMELA LYNN MICHAUD
LLOYD R. FALOON
PARCEL NO. (113)
EASE. FOR HIGHWAY PURPOSES = 1492± S.F. (1)
SLOPE EASE. = 1205± S.F. (2)
TOTAL AREA = 0.67± AC. (TOWN)

SEE PLAN
AROOSTOOK COUNTY
REG. OF DEEDS (NORTH)
DATED MAY 3, 1979
VOL. 8, PAGE 52

CONTROL INFORMATION
US STATE PLANE NAD83(2007)
MAINE 2000 EAST ZONE
NAVD88
COMBINED SCALE FACTOR: 0.999975773

PAUL J. RAYMOND
RACHEL M. RAYMOND
PARCEL NO. (115)
EASE. FOR HIGHWAY PURPOSES = 1134± S.F. (1)
SLOPE EASE. = 680± S.F. (1)
TEMP. CONST. RIGHTS= 390± S.F. (1)
TOTAL AREA = 0.50± AC. (TOWN)

CURVE DATA #27
PI = 273+72.74
D = 0°17'59.5"
Δ = 0°43'32.8" Lt.
R = 19108.00'
L = 242.04'
T = 121.02'
E = 0.38'

MORGAN J. HILL
PARCEL NO. (112)
EASE. FOR HIGHWAY PURPOSES = 802± S.F. (2)
SLOPE EASE. = 0.08± AC. (1)
TEMP. CONST. RIGHTS =1360± S.F. (1)
TOTAL AREA = 93.4± AC. (TOWN)

CURVE DATA #28
PI = 277+70.19
D = 4°24'26.5"
Δ = 24°00'32.9" Lt.
R = 1300.00'
L = 544.75'
T = 276.43'
E = 29.07'

CURVE DATA #28
PI = 277+70.19
D = 4°24'26.5"
Δ = 24°00'32.9" Lt.
R = 1300.00'
L = 544.75'
T = 276.43'
E = 29.07'

PC = STA. 272+51.72
PCC = STA. 274+93.76
1102.36'
(1394'± TOTAL)
197.86'
(1443'± TOTAL)
1134± S.F.
242.04'
544.75'
S 12°37'08.7" W
STATE HIGHWAY "50" /U.S. ROUTE 1
272+00
273+00
274+00
275+00
276+00
277+00
278+00
279+00

WENDY LAROCQUE
PARCEL NO. (114)
SLOPE EASE. = 445± S.F. (1)
DRAINAGE EASE. = (2)
TEMP. CONST. RIGHTS = 790± S.F. (2)
TOTAL AREA = 0.28± AC. (TOWN)

PAUL H. DUMAIS
PARCEL NO. (116)
TEMP. CONST. RIGHTS = 315± S.F. (1)
TOTAL AREA = 3.02± AC. (TOWN)

MICHAEL P. MICHAUD
LISA M. MICHAUD
PARCEL NO. (117)
DRAINAGE EASE. = (1)
TEMP. CONST. RIGHTS = 600± S.F. (1)
TOTAL AREA = 2.44± AC. (TOWN)

DRAINAGE OUTLET
STA. 276+27 RT.

CURTIS ROY, TRUSTEE
ALICIA NADEAU, TRUSTEE
RONALD L. ROY AND
BARBARA ROY IRREVOCABLE TRUST
PARCEL NO. (118)
TEMP. CONST. RIGHTS = 0.10± AC. (1)
TOTAL AREA = 2.7± AC. (TOWN)

RYAN R. MURPHY
STACIE A. MURPHY
PARCEL NO. (119)
DRAINAGE EASE. = (2) = 0.09± AC. (1)
DRAINAGE CONST. RIGHTS = 2.54± AC. (TOWN)
TEMP. AREA
TOTAL AREA

EXISTING ROW REFERENCES:

AROOSTOOK COUNTY
COMMISSIONERS RECORDS
VOL. 1, PAGE 133
4 RODS WIDE
1844
(BEATEN PATH METHOD - ROAD AS MONUMENT
PREVIOUS PROJECTS HELD AS PLOTTED)

SEE PLAN
AROOSTOOK COUNTY
REG. OF DEEDS (NORTH)
RECORDED MARCH 23, 2007
PLAN FILE 770 PAGE 0

ITEM	CHECKED
EXISTING CONDITION PLAN	G.L.L.
FINAL RIGHT OF WAY	T.L.B.
AREAS	T.Y.L.I.N.
	T.Y.L.I.N.
	P.N.S.
	P.N.S.

STATE OF MAINE
DEPARTMENT OF TRANSPORTATION
16 STATE HOUSE STATION - AUGUSTA, ME 04333-0016 - 207-624-3460

FRENCHVILLE
RIGHT OF WAY MAP

REVISIONS

NO.	DATE	DESCRIPTION	BY

PLAN FILED IN PLAN BOOK PAGE COUNTY RECORD

NO.	GRANTOR	INSTRUMENT	DATE	BOOK	PAGE
		COND.	05-18-26	2400	237

DALE F. DOUGHTY
COMMISSIONER

WILLIAM A. PULVER
CHIEF ENGINEER

DATE

STATE HIGHWAY "50"
U.S. ROUTE 1
FRENCHVILLE AROOSTOOK COUNTY
WORK IDENTIFICATION NO. (W.I.N.) 022657.00

DECEMBER 2025	RIGHT-OF-WAY MAP	D.O.T. FILE NO. 2-662
SCALE 1" = 25'	SHEET 32 OF 44	

SHEET NUMBER
505
OF 517

Filename: ...\00\ROW\MSTA\033_RWPLAN33.dgn Username: common Date:7/1/2026 Division: ROW

PLAN LEGEND

Town, County, State	New R/W Along Existing R/W	Sanitary Sewer	Traveled Way
Approx. Property Lines P.L.	Building	Telephone Line	Ditch
Existing Right of Way	Trees Conifer / Deciduous	Electric Line	Catch Basin
Limits of Wrought Portion L.O.W.P.	Tree Line / Bush Line	Water Line	Manhole
Control Of Access C.O.A.	Water Edge	Underdrain Line	Sewer Manhole
New Right of Way	Ledge / Rock/Boulder / Flag Pole	Gas Line	Utility Pole
New Easement	Fence CHAIN LINK / BARB WIRE / STOCKADE	Guardrail	Fire Hydrant
New Temporary Rights	Sign / Well WELL / Mailbox	Culvert	Curbing
New R/W Within Existing R/W	Clearing Limit Line	Existing / Proposed	Existing / Proposed

Cut Line / Fill Line
Stonewall / Retaining Wall
Baseline 10+00 11+00 12+00
Monument / Traverse Point
Iron Rod Found IRF / Pipe Found IPF
Replacement Pin Set

THIS PLAN WAS PREPARED IN CONNECTION WITH THE DEPARTMENT'S ACQUISITION OF REAL PROPERTY FOR TRANSPORTATION PURPOSES. IT CANNOT BE USED TO ESTABLISH LEGAL BOUNDARIES BETWEEN ABUTTING PROPERTY OWNERS.

25 0 25 50 75 100
Scale of Feet

STATE OF MAINE REGISTRY OF DEEDS

COUNTY _____
RECEIVED _____, _____
at _____h_____m_____M and
recorded in Plan Bk _____, Pg._____
Attest: _____
REGISTER

CONTROL INFORMATION
US STATE PLANE NAD83(2007)
MAINE 2000 EAST ZONE
NAVD88
COMBINED SCALE FACTOR: 0.999975773

GRID

MORGAN J. HILL
PARCEL NO. (112)
EASE. FOR HIGHWAY
PURPOSES = 802± S.F. (2)
SLOPE EASE. = 0.08± AC. (1)
TEMP. CONST. RIGHTS =1360± S.F. (1)
TOTAL AREA = 93.4± AC. (TOWN)

MATHIEU R. CYR
PARCEL NO. (120)
SLOPE EASE. = 0.17± AC. (2)
TEMP. CONST. RIGHTS = 1220± S.F. (2)
TOTAL AREA = 75± AC. (TOWN)

CURVE DATA #28
PI = 277+70.19
D = 4°24'26.5"
Δ = 24°00'32.9" Lt.
R = 1300.00'
L = 544.75'
T = 276.43'
E = 29.07'

PCC = STA. 280+38.51

TOE OF SLOPE DITCH
P.C.C. STA. 280+38.51 TO
STA. 280+75 LT.

CURVE DATA #29
PI = 281+63.54
D = 3°23'25.0"
Δ = 8°27'43.6" Lt.
R = 1690.00'
L = 249.60'
T = 125.03'
E = 4.62'

PT = STA. 282+88.11

CURVE DATA #29
PI = 281+63.54
D = 3°23'25.0"
Δ = 8°27'43.6" Lt.
R = 1690.00'
L = 249.60'
T = 125.03'
E = 4.62'

MATHIEU R. CYR
PARCEL NO. (178)
SLOPE EASE. =
0.05± AC. (1)
DRAINAGE EASE. = (1)
TEMP. CONST. RIGHTS =
0.05± AC. (1)
TOTAL AREA =
1± AC.
(TOWN)

KENDALL A. VOISINE
PARCEL NO. (122)
TEMP. CONST. RIGHTS
1740± S.F. (1)
TOTAL AREA =
0.25± AC. (TOWN)

WATER LINE FROM SPRING THIS AREA BENEFITTING GP NO. (123)

INLET DRAINAGE STRUCTURE STA. 286+35 LT.

TOE OF SLOPE DITCH STA. 286+05 TO STA. 286+80 LT.

PC = STA. 286+19.23

STATE HIGHWAY "50" /U.S. ROUTE 1

279+00 280+00 281+00 282+00 283+00 284+00 285+00 286+00

544.75' 249.60' 331.12'

S 20°34'40.89"E S.20°34'40.6"E

0.09± AC. TEMP.
0.13± AC. EASE.
0.05± AC. TEMP.
0.05± AC. EASE. LTS.
0.05± AC.

695± S.F. LIMITS
600± S.F. LIMITS
1740± S.F. CONST. LIMITS
620± S.F. TEMP. CONST. LIMITS

OUTLET DRAINAGE STRUCTURE STA. 280+50 RT.
OUTLET DRAINAGE STRUCTURE STA. 280+26 RT.

NOTE: WATER PIPELINE THAT MAY RUN UNDER ROAD SEE A.C.R.D. (NORTH) BOOK 1790, PAGE 101

APPROX. LOCATION LEACH FIELD

OUTLET DRAINAGE STRUCTURES STA. 286+00 TO STA. 286+60 RT.

RYAN R. MURPHY
STACIE A. MURPHY
PARCEL NO. (119)
DRAINAGE EASE. = (2)
TEMP. CONST. RIGHTS = 0.09± AC. (1)
TOTAL AREA = 2.54± AC. (TOWN)

RYAN R. MURPHY
STACIE A. MURPHY
PARCEL NO. (121)
TEMP. CONST. RIGHTS = 695± S.F. (1)
TOTAL AREA = 0.46± AC. (TOWN)

TRISTEN FRASER
CATRINA LOVERNNE FRASER
PARCEL NO. (123)
DRAINAGE EASE. = 620± S.F. (1)
TEMP. CONST. RIGHTS = 0.06± AC. (2)
TOTAL AREA = 0.50± AC. (TOWN)

ROAD TO RR
ALSO TO UNDERHILL'S PROPERTY

STATE OF MAINE
DEPARTMENT OF TRANSPORTATION
FORMERLY BANGOR & AROOSTOOK
RAILROAD VAL PLAN V.2.u/8

EXISTING ROW REFERENCES:

AROOSTOOK COUNTY
COMMISSIONERS RECORDS
VOL. 1, PAGE 133
4 RODS WIDE
1844
(BEATEN PATH METHOD - ROAD AS MONUMENT
PREVIOUS PROJECTS HELD AS PLOTTED)

ITEM	CHECKED	TECH
EXISTING CONDITION PLAN	G.L.L.	T.L.B.
FINAL RIGHT OF WAY	P.N.S.	TYLIN
AREAS	P.N.S.	TYLIN

STATE OF MAINE
DEPARTMENT OF TRANSPORTATION
16 STATE HOUSE STATION - AUGUSTA, ME 04333-0016 - 207-624-3460
FRENCHVILLE
RIGHT OF WAY MAP

REVISIONS

NO.	DATE	DESCRIPTION	BY

PLAN FILED IN PLAN BOOK PAGE COUNTY RECORD

NO.	GRANTOR	INSTRUMENT	DATE	BOOK	PAGE
		COND.	05-18-26	2400	237

DALE F. DOUGHTY
COMMISSIONER
WILLIAM A. PULVER
CHIEF ENGINEER
DATE

STATE HIGHWAY "50"
U.S. ROUTE 1
FRENCHVILLE AROOSTOOK COUNTY
WORK IDENTIFICATION NO. (W.I.N.) 022657.00

DECEMBER 2025	RIGHT-OF-WAY MAP	D.O.T. FILE NO. 2-662
SCALE 1" = 25'	SHEET 33 OF 44	

SHEET NUMBER
506
OF 517

PLAN LEGEND

Town, County, State	New R/W Along Existing R/W		Existing	Proposed		Existing	Proposed
Approx. Property Lines P.L.	Building	Clearing Limit Line	Sanitary Sewer		Traveled Way		
Existing Right of Way	Trees Conifer	Deciduous	Telephone Line		Ditch		
Limits of Wrought Portion L.O.W.P.	Tree Line	Bush Line	Electric Line		Catch Basin		
Control Of Access C.O.A.	Water Edge		Water Line		Manhole		
New Right of Way	Ledge	Rock/Boulder Flag Pole	Underdrain Line		Sewer Manhole		
New Easement	Fence CHAIN LINK	BARB WIRE STOCKADE	Gas Line		Utility Pole		
New Temporary Rights	Sign	Well WELL Mailbox	Guardrail		Fire Hydrant		
New R/W Within Existing R/W			Culvert		Curbing		

Cut Line	Fill Line	
Stonewall	Retaining Wall	
Baseline 10+00	11+00	12+00
Monument	Traverse Point	
Iron Rod Found IRF	Pipe Found IPF	
Replacement Pin Set		

THIS PLAN WAS PREPARED IN CONNECTION WITH THE DEPARTMENT'S ACQUISITION OF REAL PROPERTY FOR TRANSPORTATION PURPOSES. IT CANNOT BE USED TO ESTABLISH LEGAL BOUNDARIES BETWEEN ABUTTING PROPERTY OWNERS.

25 0 25 50 75 100
Scale of Feet

STATE OF MAINE
REGISTRY OF DEEDS
COUNTY _____
RECEIVED _____, _____
at _____h_____m_____M and
recorded in Plan Bk _____, Pg._____
Attest: P.L. _____
REGISTER

CONTROL INFORMATION
US STATE PLANE NAD83(2007)
MAINE 2000 EAST ZONE
NAVD88
COMBINED SCALE FACTOR: 0.999975773

GRID

MATHIEU R. CYR
PARCEL NO. (178)
SLOPE EASE. = 0.05± AC. (1)
DRAINAGE EASE. = (1)
TEMP. CONST. RIGHTS = 0.05± AC. (1)
TOTAL AREA = 1± AC. (TOWN)

MATHIEU R. CYR
PARCEL NO. (120)
SLOPE EASE. = 0.17± AC. (2)
TEMP. CONST. RIGHTS = 1220± S.F. (2)
TOTAL AREA = 75± AC. (TOWN)

E. DANIEL NICOLAS
PETER D. NICOLAS
PARCEL NO. (125)
SLOPE EASE. = 0.08± AC. (1)
TEMP. CONST. RIGHTS = 975± S.F. (1)
TOTAL AREA = 1± AC. (TOWN)

MICHAEL PETER CYR
PAUL A. CYR
PARCEL NO. (128)
SLOPE EASE. = 1680± S.F. (1)
TEMP. CONST. RIGHTS = 1000± S.F. (2)
TOTAL AREA =91± AC. (TOWN)

NANCY DELLAGROTTA
F/K/A NANCY SUMMERSONG
PARCEL NO. (127)
SLOPE EASE. = 1470± S.F. (2)
TEMP. CONST. RIGHTS = 1300± S.F. (2)
TOTAL AREA =0.35± AC. (TOWN)

CURVE DATA #30
PI = 289+25.11
D = 2°14'48.8"
Δ = 13°40'48.1" Lt.
R = 2550.00'
L = 608.85'
T = 305.88'
E = 18.28'

CURVE DATA #30
PI = 289+25.11
D = 2°14'48.8"
Δ = 13°40'48.1" Lt.
R = 2550.00'
L = 608.84'
T = 305.88'
E = 18.28'

CURVE DATA #30
PI = 289+25.11
D = 2°14'48.8"
Δ = 13°40'48.1" Lt.
R = 2550.00'
L = 608.84'
T = 305.88'
E = 18.28'

INLET DRAINAGE STRUCTURE STA. 286+35 LT.

TOE OF SLOPE DITCH STA. 286+05 TO STA. 286+80 LT.

PC = STA. 286+19.23

PT = STA. 292+28.08

S.20°34'40.6"E

608.85'

S 34°15'28.7" E

STATE HIGHWAY "50" /U.S. ROUTE 1

OUTLET DRAINAGE STRUCTURE STA. 286+00 TO STA. 286+60 RT.

DRAINAGE OUTLET STA. 291+30 RT. 0.07± AC.

APPROX. LOCATION LEACH FIELD

TRISTEN FRASER
CATRINA LOVERNNE FRASER
PARCEL NO. (123)
DRAINAGE EASE. = 620± S.F. (1)
TEMP. CONST. RIGHTS = 0.06± AC. (2)
TOTAL AREA = 0.50± AC. (TOWN)

CLAYTON RANDY BUTLER
JOANN BUTLER
PARCEL NO. (124)
DRAINAGE EASE. = 635± S.F. (1)
TEMP. CONST. RIGHTS = 1115± S.F. (2)
TOTAL AREA = 0.25± AC. (TOWN)

STATE OF MAINE
DEPARTMENT OF TRANSPORTATION
FORMERLY BANGOR & AROOSTOOK RAILROAD

BANGOR & AROOSTOOK RAILROAD
VAL PLAN V.2.u/8

NANCY DELLAGROTTA
F/K/A NANCY SUMMERSONG
PARCEL NO. (126)
DRAINAGE EASE. = (1)
TEMP. CONST. RIGHTS = 0.07± AC. (1)
TOTAL AREA =0.35± AC. (TOWN)

PAUL A. CYR
PARCEL NO. (129)
DRAINAGE EASE. = (5)
TEMP. CONST. RIGHTS = 1.08± AC. (1)
TOTAL AREA =1.67± AC. (DEED)

EXISTING ROW REFERENCES:

AROOSTOOK COUNTY
COMMISSIONERS RECORDS
VOL. 1, PAGE 133
4 RODS WIDE
1844
(BEATEN PATH METHOD - ROAD AS MONUMENT
PREVIOUS PROJECTS HELD AS PLOTTED)

TECH	CHECKED
PLAN	G.L.L.
T.L.B.	P.N.S.
TYLIN	P.N.S.
TYLIN	

ITEM	
EXISTING CONDITION PLAN	
FINAL RIGHT OF WAY	
AREAS	

STATE OF MAINE
DEPARTMENT OF TRANSPORTATION
16 STATE HOUSE STATION - AUGUSTA, ME 04333-0016 - 207-624-3460
FRENCHVILLE
RIGHT OF WAY MAP

REVISIONS			
NO.	DATE	DESCRIPTION	BY

PLAN FILED IN PLAN BOOK PAGE COUNTY RECORD

NO.	GRANTOR	INSTRUMENT	DATE	BOOK	PAGE
		COND.	05-18-26	2400	237

DALE F. DOUGHTY
COMMISSIONER
WILLIAM A. PULVER
CHIEF ENGINEER
DATE

STATE HIGHWAY "50"
U.S. ROUTE 1
FRENCHVILLE AROOSTOOK COUNTY
WORK IDENTIFICATION NO. (W.I.N.) 022657.00

DECEMBER 2025	RIGHT-OF-WAY MAP	D.O.T. FILE NO. 2-662
SCALE 1" = 25'	SHEET 34 OF 44	

SHEET NUMBER
507
OF 517

Date:7/1/2026
Username: common
Division: ROW
Filename: ...\00\ROW\MSTA\034_RWPLAN34.dgn

Filename: ...\00\ROW\MSTA\035_RWPLAN35.dgn Division: ROW Username: common Date:7/1/2026

PLAN LEGEND

Town, County, State	New R/W Along Existing R/W		Existing	Proposed		Existing	Proposed
Approx. Property Lines P.L.	Building	Clearing Limit Line	Sanitary Sewer		Traveled Way		
Existing Right of Way	Trees Conifer	Deciduous	Telephone Line		Ditch		
Limits of Wrought Portion L.O.W.P.	Tree Line	Bush Line	Electric Line		Catch Basin		
Control Of Access C.O.A.	Water Edge		Water Line		Manhole		
New Right of Way	Ledge	Rock/Boulder Flag Pole	Underdrain Line		Sewer Manhole		
New Easement	Fence CHAIN LINK	BARB WIRE STOCKADE	Gas Line		Utility Pole		
New Temporary Rights	Sign	Well WELL Mailbox	Guardrail		Fire Hydrant		
New R/W Within Existing R/W			Culvert		Curbing		

Cut Line	Fill Line	
Stonewall	Retaining Wall	
Baseline 10+00	11+00	12+00
Monument	Traverse Point	
Iron Rod Found IRF	Pipe Found IPF	
Replacement Pin Set		

THIS PLAN WAS PREPARED IN CONNECTION WITH THE DEPARTMENT'S ACQUISITION OF REAL PROPERTY FOR TRANSPORTATION PURPOSES. IT CANNOT BE USED TO ESTABLISH LEGAL BOUNDARIES BETWEEN ABUTTING PROPERTY OWNERS.

25 0 25 50 75 100
Scale of Feet

STATE OF MAINE REGISTRY OF DEEDS

COUNTY _____
RECEIVED _____, _____
at _____h _____m _____M and
recorded in Plan Bk _____, Pg. _____
Attest: _____
REGISTER

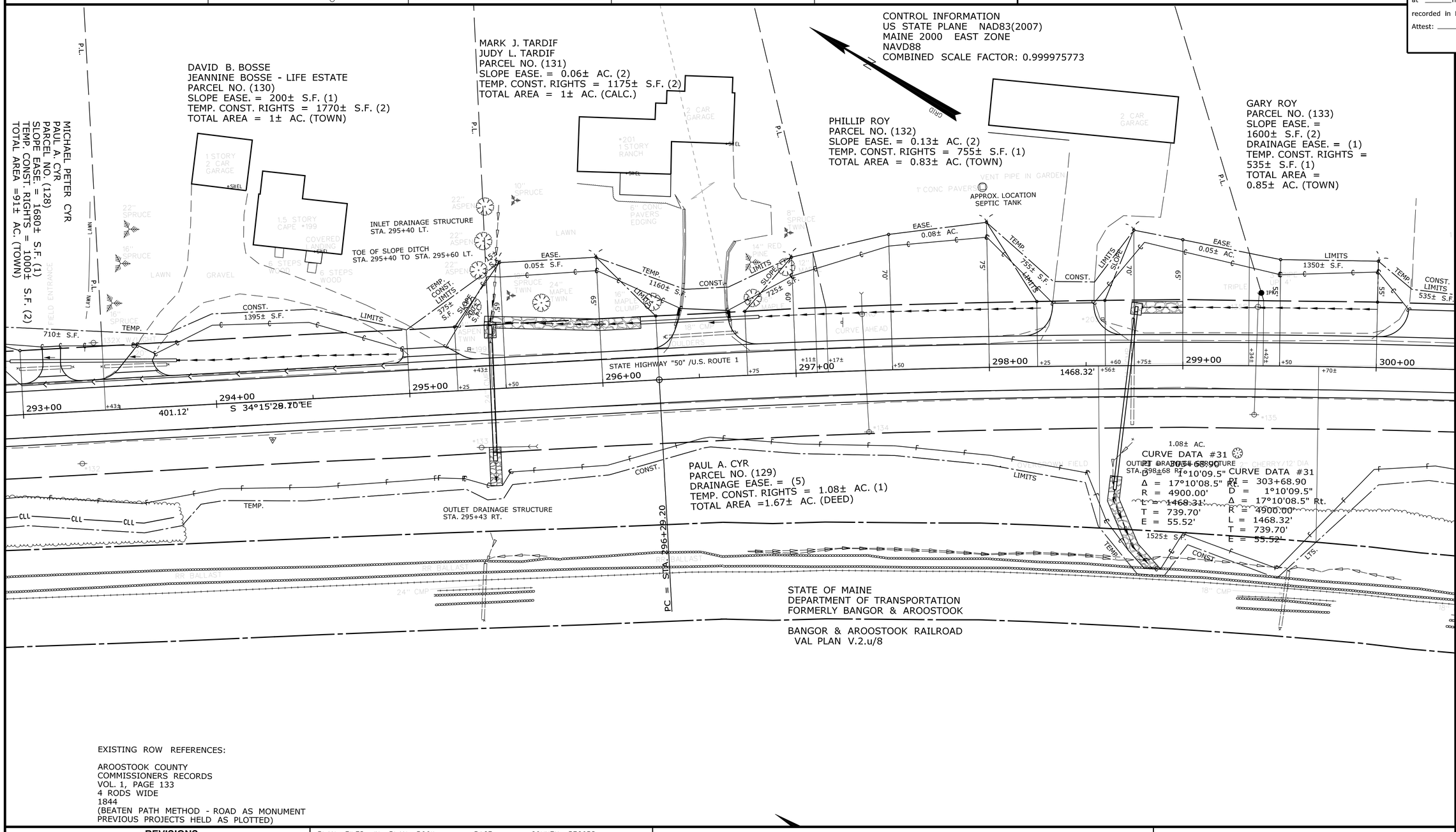

EXISTING ROW REFERENCES:

AROOSTOOK COUNTY
COMMISSIONERS RECORDS
VOL. 1, PAGE 133
4 RODS WIDE
1844
(BEATEN PATH METHOD - ROAD AS MONUMENT
PREVIOUS PROJECTS HELD AS PLOTTED)

REVISIONS NO.	DATE	DESCRIPTION	BY

PLAN FILED IN PLAN BOOK PAGE COUNTY RECORD

NO.	GRANTOR	INSTRUMENT	DATE	BOOK	PAGE
		COND.	05-18-26	2400	237

DALE F. DOUGHTY
COMMISSIONER
WILLIAM A. PULVER
CHIEF ENGINEER
DATE

TECH	CHECKED
T.L.B.	G.L.L.
TYLIN	P.N.S.
TYLIN	P.N.S.

ITEM
EXISTING CONDITION PLAN
FINAL RIGHT OF WAY
AREAS

STATE OF MAINE
DEPARTMENT OF TRANSPORTATION
16 STATE HOUSE STATION - AUGUSTA, ME 04333-0016 - 207-624-3460

FRENCHVILLE
RIGHT OF WAY MAP

STATE HIGHWAY "50"
U.S. ROUTE 1
FRENCHVILLE AROOSTOOK COUNTY
WORK IDENTIFICATION NO. (W.I.N.) 022657.00

DECEMBER 2025	RIGHT-OF-WAY MAP	D.O.T. FILE NO. 2-662
SCALE 1" = 25'	SHEET 35 OF 44	

SHEET NUMBER
508
OF 517

PLAN LEGEND

Town, County, State	New R/W Along Existing R/W		Existing	Proposed		Existing	Proposed
Approx. Property Lines P.L.	Building	Clearing Limit Line	Sanitary Sewer		Traveled Way		
Existing Right of Way	Trees Conifer	Deciduous	Telephone Line		Ditch		
Limits of Wrought Portion L.O.W.P.	Tree Line	Bush Line	Electric Line		Catch Basin		
Control Of Access C.O.A.	Water Edge		Water Line		Manhole		
New Right of Way	Ledge	Rock/Boulder Flag Pole	Underdrain Line		Sewer Manhole		
New Easement	Fence CHAIN LINK	BARB WIRE STOCKADE	Gas Line		Utility Pole		
New Temporary Rights	Sign	Well Mailbox	Guardrail		Fire Hydrant		
New R/W Within Existing R/W			Culvert		Curbing		

Cut Line		Fill Line	
Stonewall		Retaining Wall	
Baseline	10+00	11+00	12+00
Monument		Traverse Point	
Iron Rod Found ● IRF		Pipe Found ● IPF	
Replacement Pin Set			

THIS PLAN WAS PREPARED IN CONNECTION WITH THE DEPARTMENT'S ACQUISITION OF REAL PROPERTY FOR TRANSPORTATION PURPOSES. IT CANNOT BE USED TO ESTABLISH LEGAL BOUNDARIES BETWEEN ABUTTING PROPERTY OWNERS.

25 0 25 50 75 100
Scale of Feet

STATE OF MAINE
REGISTRY OF DEEDS

COUNTY _____
RECEIVED _____, _____
at _____h _____m _____M and
recorded in Plan Bk _____, Pg. _____
Attest: _____
REGISTER

CONTROL INFORMATION
US STATE PLANE NAD83(2007)
MAINE 2000 EAST ZONE
NAVD88
COMBINED SCALE FACTOR: 0.999975773

GARY ROY
PARCEL NO. (133)
SLOPE EASE. =
1600± S.F. (2)
DRAINAGE EASE. = (1)
TEMP. CONST. RIGHTS =
535± S.F. (1)
TOTAL AREA =
0.85± AC. (TOWN)

NORTHERN MAINE COTTAGES, LLC
PARCEL NO. (134)
SLOPE EASE. = 0.05± AC. (3)
DRAINAGE EASE. = (2)
TEMP. CONST. RIGHTS = 310± S.F. (1)
TOTAL AREA = 0.80± AC. (TOWN)

SOLANGE LANDRY
PARCEL NO. (135)
SLOPE EASE. = 0.06± AC. (2)
TEMP. CONST. RIGHTS = 1265± S.F. (1)
TOTAL AREA = 0.66± AC. (CALC.)

DIANE LANDRY
PARCEL NO. (136)
SLOPE EASE. =
1455± S.F. (2)
DRAINAGE EASE. = (1)
TEMP. CONST. RIGHTS =
810± S.F. (1)
TOTAL AREA =
0.73± AC. (CALC.)

INLET DRAINAGE STRUCTURE
301+30 LT.

INLET DRAINAGE STRUCTURE
STA. 303+30 LT.

TOE OF SLOPE DITCH
STA. 303+30 TO
STA. 303+55 LT.

APPROX. LOCATION
LEACH FIELD

DRAINAGE OUTLET
STA. 303+25 LT.

OUTLET DRAINAGE STRUCTURE
STA. 300+83 RT.

OUTLET DRAINAGE STRUCTURE
STA. 303+33 RT.

1.08± AC.

PAUL A. CYR
PARCEL NO. (129)
DRAIN. EASE. = (5)
TEMP. CONST. RIGHTS = 1.08± AC. (1)
TOTAL AREA =1.67± AC. (DEED)

STATE OF MAINE
DEPARTMENT OF TRANSPORTATION
FORMERLY BANGOR & AROOSTOOK

BANGOR & AROOSTOOK RAILROAD
VAL PLAN V.2.u/8

CURVE DATA #31
PI = 303+68.90
D = 1°10'09.5"
Δ = 17°10'08.5" Rt.
R = 4900.00'
L = 1468.32'
T = 739.70'
E = 55.52'

STATE HIGHWAY "50" / U.S. ROUTE 1
1468.32'

EXISTING ROW REFERENCES:

AROOSTOOK COUNTY
COMMISSIONERS RECORDS
VOL. 1, PAGE 133
4 RODS WIDE
1844
(BEATEN PATH METHOD - ROAD AS MONUMENT
PREVIOUS PROJECTS HELD AS PLOTTED)

TECH	CHECKED
T.L.B.	G.L.L.
TYLIN	P.N.S.
TYLIN	P.N.S.

ITEM	
EXISTING CONDITION PLAN	
FINAL RIGHT OF WAY	
AREAS	

STATE OF MAINE
DEPARTMENT OF TRANSPORTATION
16 STATE HOUSE STATION - AUGUSTA, ME 04333-0016 - 207-624-3460
FRENCHVILLE
RIGHT OF WAY MAP

REVISIONS			
NO.	DATE	DESCRIPTION	BY

PLAN FILED IN PLAN BOOK PAGE COUNTY RECORD

NO.	GRANTOR	INSTRUMENT	DATE	BOOK	PAGE
		COND.	05-18-26	2400	237

DALE F. DOUGHTY
COMMISSIONER
WILLIAM A. PULVER
CHIEF ENGINEER
DATE

STATE HIGHWAY "50"
U.S. ROUTE 1
FRENCHVILLE AROOSTOOK COUNTY
WORK IDENTIFICATION NO. (W.I.N.) 022657.00

DECEMBER 2025	RIGHT-OF-WAY MAP	D.O.T .FILE NO. 2-662
SCALE 1" = 25'	SHEET 36 OF 44	

SHEET NUMBER
509
OF 517

Filename: ...\00\ROW\MSTA\036_RWPLAN36.dgn Division: ROW Username: common Date:7/1/2026

PLAN LEGEND

Town, County, State	New R/W Along Existing R/W		Existing	Proposed	Cut Line / Fill Line
Approx. Property Lines P.L.	Building / Clearing Limit Line	Sanitary Sewer			Stonewall / Retaining Wall
Existing Right of Way	Trees Conifer / Deciduous	Telephone Line			Baseline 10+00 11+00 12+00
Limits of Wrought Portion L.O.W.P.	Tree Line / Bush Line	Electric Line			Monument / Traverse Point
Control Of Access C.O.A.	Water Edge	Water Line			Iron Rod Found IRF / Pipe Found IPF
New Right of Way	Ledge / Rock/Boulder / Flag Pole	Underdrain Line			Replacement Pin Set
New Easement	Fence CHAIN LINK / BARB WIRE / STOCKADE	Gas Line			
New Temporary Rights	Sign / Well / Mailbox	Guardrail			
New R/W Within Existing R/W		Culvert			

	Existing	Proposed
Traveled Way		
Ditch		
Catch Basin		
Manhole		
Sewer Manhole		
Utility Pole		
Fire Hydrant		
Curbing		

THIS PLAN WAS PREPARED IN CONNECTION WITH THE DEPARTMENT'S ACQUISITION OF REAL PROPERTY FOR TRANSPORTATION PURPOSES. IT CANNOT BE USED TO ESTABLISH LEGAL BOUNDARIES BETWEEN ABUTTING PROPERTY OWNERS.

25 0 25 50 75 100
Scale of Feet

STATE OF MAINE
REGISTRY OF DEEDS
COUNTY _____
RECEIVED _____, _____
at _____h _____m _____M and
recorded in Plan Bk _____, Pg. _____
Attest: _____
REGISTER

CONTROL INFORMATION
US STATE PLANE NAD83(2007)
MAINE 2000 EAST ZONE
NAVD88
COMBINED SCALE FACTOR: 0.999975773

SEE SURVEY PLAN FOR
CAMILLE J. & CLAUDETTE DAIGLE
AROOSTOOK COUNTY
REG. OF DEEDS (NORTH)
DATED SEPTEMBER 10, 1984
VOL. 10, PAGE 63

DIANE LANDRY
PARCEL NO. (136)
SLOPE EASE. = 1455± S.F. (2)
DRAINAGE EASE. = (1)
TEMP. CONST. RIGHTS = 810± S.F. (1)
TOTAL AREA = 0.73± AC. (CALC.)

ANTHONY G. CANZONI
LOIS E. CANZONI
PARCEL NO. (137)
SLOPE EASE. = 0.12± AC. (2)
DRAINAGE EASE. = (1)
TOTAL AREA = 0.82± AC. (TOWN)

BARBARA DUQUETTE SYLVAIN
PARCEL NO. (139)
SLOPE EASE. 80± S.F. (1)
TEMP. CONST. RIGHTS = 1705± S.F. (2)
TOTAL AREA = 1.2± AC. (TOWN)

BRIAN J. THIBEAULT
BRENDA M. THIBEAULT
PARCEL NO. (140)
DRAINAGE EASE. = (1)
TEMP. CONST. RIGHTS = 810± S.F. (2)
TOTAL AREA = 1.83± AC. (SURVEY)

INLET DRAINAGE STRUCTURE
STA. 308+15 LT.

TOE OF SLOPE DITCH
STA. 308+18 LT. TO
STA. 308+70 LT.

DRAINAGE OUTLET
STA. 308+03 LT.

PT = STA. 310+97.52

INLET DRAINAGE STRUCTURE
STA. 313+40 LT.

307+00 308+00 309+00 310+00 311+00 312+00 313+00 314+00

STATE HIGHWAY "50" /U.S. ROUTE 1

1468.32'

S 17°05'20.2" E 780.86'

S 17°05'20.6

CURVE DATA #31
PI = 303+68.90
Δ = 17°10'09.5" Rt.
D = 11°05'00.00'
R = 490.00'
L = 146.32'
T = 73.58'
E = 5.52'

CURVE DATA #31
PI = 303+68.90
Δ = 17°10'08.5" Rt.
R = 490.00'
L = 739.70'
T = 146.32'
E = 55.52'

PAUL A. CYR
PARCEL NO. (129)
DRAINAGE EASE. = (5)
TEMP. CONST. RIGHTS = 1.08± AC. (1)
TOTAL AREA =1.67± AC. (DEED)

CAROLINE C. FORTIN, TRUSTEE
FORTIN FAMILY TRUST
PARCEL NO. (138)
DRAINAGE EASE. = (3)
TEMP. CONST. RIGHTS = 0.10± AC. (1)
TOTAL AREA = 0.58± AC. (TOWN)

APPROX. LOCATION
LEACH FIELD

OUTLET DRAINAGE STRUCTURE
STA. 308+25 RT.

DRAINAGE OUTLET
STA. 313+52 RT.

OUTLET DRAINAGE STRUCTURE
STA. 313+58 RT.

DRAINAGE OUTLET
STA. 313+25 RT.

STATE OF MAINE
DEPARTMENT OF TRANSPORTATION
FORMERLY BANGOR & AROOSTOOK

BANGOR & AROOSTOOK RAILROAD
VAL PLAN V.2.u/8

FITZROY WEATHERSPOON
PARCEL NO. (141)
TEMP. CONST. RIGHTS = 1810± S.F. (2)
TOTAL AREA = 0.50± AC. (TOWN)

SEE PLAN OF SURVEY FOR
NORMAND B.FORTIN &
CAROLINE C. FORTIN
AROOSTOOK COUNTY
REG. OF DEEDS (NORTH)
DATED SEPTEMBER 3, 2010
FILE# 568

NOTE: A PORTION OF THE BUILDING EXISTS WITHIN THE LIMITS OF THE EXISTING HIGHWAY RIGHT OF WAY AND IS A PERMITTED TEMPORARY ENCROACHMENT UNDER MAINE LAW FOR THE LIFE OF THE BUILDING ONLY. WHEN THE BUILDING IS REMOVED, THE ORIGINAL ESTABLISHED RIGHT OF WAY LINE SHALL REMAIN THE BOUNDARY OF THE HIGHWAY RIGHT OF WAY.

EXISTING ROW REFERENCES:

AROOSTOOK COUNTY
COMMISSIONERS RECORDS
VOL. 1, PAGE 133
4 RODS WIDE
1844
(BEATEN PATH METHOD - ROAD AS MONUMENT
PREVIOUS PROJECTS HELD AS PLOTTED)

ITEM	CHECKED
EXISTING CONDITION PLAN	G.L.L.
FINAL RIGHT OF WAY	P.N.S.
AREAS	P.N.S.

TECH
T.L.B.
TYLIN
TYLIN

STATE OF MAINE
DEPARTMENT OF TRANSPORTATION
16 STATE HOUSE STATION - AUGUSTA, ME 04333-0016 - 207-624-3460
FRENCHVILLE
RIGHT OF WAY MAP

REVISIONS				PLAN FILED IN PLAN BOOK PAGE COUNTY RECORD					
NO.	DATE	DESCRIPTION	BY	NO.	GRANTOR	INSTRUMENT	DATE	BOOK	PAGE
						COND.	05-18-26	2400	237

DALE F. DOUGHTY
COMMISSIONER
WILLIAM A. PULVER
CHIEF ENGINEER
DATE

STATE HIGHWAY "50"
U.S. ROUTE 1
FRENCHVILLE AROOSTOOK COUNTY
WORK IDENTIFICATION NO. (W.I.N.) 022657.00

DECEMBER 2025	RIGHT-OF-WAY MAP	D.O.T. FILE NO. 2-662
SCALE 1" = 25'	SHEET 37 OF 44	

SHEET NUMBER
510
OF 517

Filename: ...\00\ROW\MSTA\037_RWPLAN37.dgn Division: ROW Username: common Date:7/1/2026

Filename: ...\00\ROW\MSTA\038_RWPLAN38.dgn Division: ROW Username: common Date:7/1/2026

PLAN LEGEND

Town, County, State	New R/W Along Existing R/W		Existing	Proposed		Existing	Proposed
Approx. Property Lines P.L.	Building	Clearing Limit Line	Sanitary Sewer		Traveled Way		
Existing Right of Way	Trees Conifer	Deciduous	Telephone Line		Ditch		
Limits of Wrought Portion L.O.W.P.	Tree Line	Bush Line	Electric Line		Catch Basin		
Control Of Access C.O.A.	Water Edge		Water Line		Manhole		
New Right of Way	Ledge	Rock/Boulder Flag Pole	Underdrain Line		Sewer Manhole		
New Easement	Fence CHAIN LINK	BARB WIRE STOCKADE	Gas Line		Utility Pole		
New Temporary Rights	Sign	Well Mailbox	Guardrail		Fire Hydrant		
New R/W Within Existing R/W			Culvert		Curbing		

Cut Line, Fill Line, Stonewall, Retaining Wall, Baseline 10+00 11+00 12+00, Monument, Traverse Point, Iron Rod Found ● IRF, Pipe Found ● IPF, Replacement Pin Set

THIS PLAN WAS PREPARED IN CONNECTION WITH THE DEPARTMENT'S ACQUISITION OF REAL PROPERTY FOR TRANSPORTATION PURPOSES. IT CANNOT BE USED TO ESTABLISH LEGAL BOUNDARIES BETWEEN ABUTTING PROPERTY OWNERS.

25 0 25 50 75 100
Scale of Feet

STATE OF MAINE
REGISTRY OF DEEDS
COUNTY _____
RECEIVED _____, _____
at _____h_____m_____M and
recorded in Plan Bk _____, Pg._____
Attest: _____
REGISTER

SEE SURVEY PLAN FOR
CAMILLE J. & CLAUDETTE DAIGLE
AROOSTOOK COUNTY
REG. OF DEEDS (NORTH)
DATED SEPTEMBER 10, 1984
VOL. 10, PAGE 63

CONTROL INFORMATION
US STATE PLANE NAD83(2007)
MAINE 2000 EAST ZONE
NAVD88
COMBINED SCALE FACTOR: 0.999975773

SEE PROPERTY SURVEY FOR MICHAEL J. DAIGLE
AROOSTOOK REGISTRY OF DEEDS (NORTH)
RECORDED JULY 2, 1986
PLAN BOOK 16, PAGE 0
INTSTRUMENT #16B

BRIAN J. THIBEAULT
BRENDA M. THIBEAULT
PARCEL NO. (140)
DRAINAGE EASE. = (1)
TEMP. CONST. RIGHTS = 810± S.F. (2)
TOTAL AREA = 1.83± AC. (SURVEY)

JEAN GUY BONENFANT
SANDY BONENFANT
PARCEL NO. (143)
DRAINAGE EASE = (1)
SLOPE EASE. = 1345± S.F. (1)
TOTAL AREA = 1.21± AC. (TOWN)

KMD DEVELOPMENT, LLC
PARCEL NO. (144)
SLOPE EASE. = 0.05± AC. (1)
TOTAL AREA = 19.26± AC. (TOWN)

CURVE DATA #32
PI = 321+05.17
D = 0°24'55.8"
Δ = 1°53'03.9" Lt.
R = 13790.00'
L = 453.54'
T = 226.79'
E = 1.86'

CURVE DATA #32
PI = 321+05.17
D = 0°24'55.8"
Δ = 1°53'03.9" Lt.
R = 13790.00'
L = 453.54'
T = 226.79'
E = 1.86'

ACCESS EASEMENT
A.C.R.D. (NORTH)
BOOK 412, PAGE 411

PC STA. 318+78.38

INLET DRAINAGE STRUCTURE
STA. 318+79 LT.

TEMP. CONST. LIMITS
370± S.F.

1345± S.F.

0.05± AC.

EASE.

LIMITS

314+00
S 17°05'20.64" E
315+00
316+00
780.86'
317+00
STATE HIGHWAY "50" /U.S. ROUTE 1
S 17°05'20.64" E
318+00
319+00
320+00
321+00
453.54'

1655± S.F.

TEMP. CONST. LIMITS

APPROXIMATE LOCATION
LEACH FIELD

155± S.F.

OUTLET DRAINAGE STRUCTURE
STA. 318+24 RT.

0.07± AC.

OUTLET DRAINAGE STRUCTURE
STA. 319+95 RT.
CONST.

700± S.F.
TEMP.

0.17± AC.
T.C.L.

SINKHOLE

SEE PLAN OF SURVEY FOR
NORMAND B.FORTIN &
CAROLINE C. FORTIN
AROOSTOOK COUNTY
REG. OF DEEDS (NORTH)
DATED SEPTEMBER 3, 2010
FILE# 568

STATE OF MAINE
DEPARTMENT OF TRANSPORTATION
FORMERLY BANGOR & AROOSTOOK

BANGOR & AROOSTOOK RAILROAD
VAL PLAN V.2.u/8

FITZROY WEATHERSPOON
PARCEL NO. (141)
TEMP. CONST. RIGHTS = 1810± S.F. (2)
TOTAL AREA = 0.50± AC. (TOWN)

TOWN OF FRENCHVILLE
PARCEL NO. (142)
DRAINAGE EASE. = (2)
TEMP. CONST. RIGHTS = 0.07± AC. (1)
TOTAL AREA = 0.25± AC. (TOWN)

STATE OF MAINE
DEPARTMENT OF TRANSPORTATION
FORMERLY BANGOR & AROOSTOOK

BANGOR & AROOSTOOK RAILROAD
VAL PLAN V.2.u/8

NOTE: A PORTION OF THE BUILDING EXISTS WITHIN THE LIMITS OF THE EXISTING HIGHWAY RIGHT OF WAY AND IS A PERMITTED TEMPORARY ENCROACHMENT UNDER MAINE LAW FOR THE LIFE OF THE BUILDING ONLY. WHEN THE BUILDING IS REMOVED, THE ORIGINAL ESTABLISHED RIGHT OF WAY LINE SHALL REMAIN THE BOUNDARY OF THE HIGHWAY RIGHT OF WAY.

EXISTING ROW REFERENCES:

AROOSTOOK COUNTY
COMMISSIONERS RECORDS
VOL. 1, PAGE 133
4 RODS WIDE
1844
(BEATEN PATH METHOD - ROAD AS MONUMENT
PREVIOUS PROJECTS HELD AS PLOTTED)

TECH	CHECKED
T.L.B.	G.L.L.
TYLIN	P.N.S.
TYLIN	P.N.S.

ITEM	PLAN
EXISTING CONDITION PLAN	
FINAL RIGHT OF WAY	
AREAS	

STATE OF MAINE
DEPARTMENT OF TRANSPORTATION
16 STATE HOUSE STATION - AUGUSTA, ME 04333-0016 - 207-624-3460
FRENCHVILLE
RIGHT OF WAY MAP

REVISIONS

NO.	DATE	DESCRIPTION	BY

PLAN FILED IN PLAN BOOK PAGE COUNTY RECORD

NO.	GRANTOR	INSTRUMENT	DATE	BOOK	PAGE
		COND.	05-18-26	2400	237

DALE F. DOUGHTY
COMMISSIONER
WILLIAM A. PULVER
CHIEF ENGINEER
DATE

STATE HIGHWAY "50"
U.S. ROUTE 1
FRENCHVILLE AROOSTOOK COUNTY
WORK IDENTIFICATION NO. (W.I.N.) 022657.00

DECEMBER 2025	RIGHT-OF-WAY MAP	D.O.T. FILE NO. 2-662
SCALE 1" = 25'	SHEET 38 OF 44	

SHEET NUMBER
511
OF 517

PLAN LEGEND

Town, County, State	New R/W Along Existing R/W	Sanitary Sewer	Traveled Way	Cut Line	Fill Line
Approx. Property Lines P.L.	Building	Telephone Line	Ditch	Stonewall	Retaining Wall
Existing Right of Way	Trees Conifer / Deciduous	Electric Line	Catch Basin	Baseline 10+00	11+00 12+00
Limits of Wrought Portion L.O.W.P.	Tree Line / Bush Line	Water Line	Manhole	Monument	Traverse Point
Control Of Access C.O.A.	Water Edge	Underdrain Line	Sewer Manhole	Iron Rod Found IRF	Pipe Found IPF
New Right of Way	Ledge / Rock/Boulder / Flag Pole	Gas Line	Utility Pole	Replacement Pin Set	
New Easement	Fence CHAIN LINK / BARB WIRE / STOCKADE	Guardrail	Fire Hydrant		
New Temporary Rights	Sign / Well / Mailbox	Culvert	Curbing		
New R/W Within Existing R/W					

THIS PLAN WAS PREPARED IN CONNECTION WITH THE DEPARTMENT'S ACQUISITION OF REAL PROPERTY FOR TRANSPORTATION PURPOSES. IT CANNOT BE USED TO ESTABLISH LEGAL BOUNDARIES BETWEEN ABUTTING PROPERTY OWNERS.

25 0 25 50 75 100
Scale of Feet

STATE OF MAINE
REGISTRY OF DEEDS

COUNTY _____
RECEIVED _____, _____
at ____h____m____M and
recorded in Plan Bk ____, Pg. ____
Attest: _____ REGISTER
P.L.

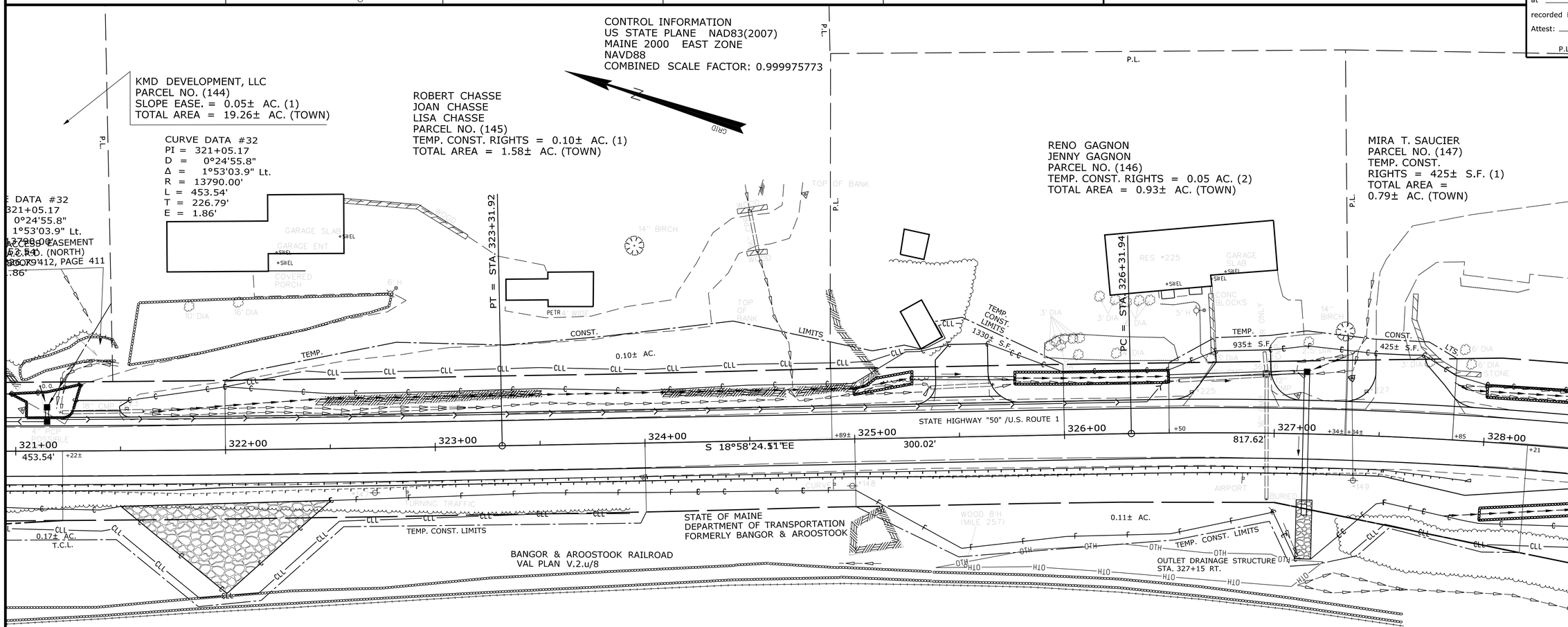

EXISTING ROW REFERENCES:

AROOSTOOK COUNTY
COMMISSIONERS RECORDS
VOL. 1, PAGE 133
4 RODS WIDE
1844
(BEATEN PATH METHOD - ROAD AS MONUMENT
PREVIOUS PROJECTS HELD AS PLOTTED)

ITEM	TECH	CHECKED
EXISTING CONDITION PLAN	T.L.B.	G.L.L.
FINAL RIGHT OF WAY	TYLIN	P.N.S.
AREAS	TYLIN	P.N.S.

STATE OF MAINE
DEPARTMENT OF TRANSPORTATION
16 STATE HOUSE STATION - AUGUSTA, ME 04333-0016 - 207-624-3460
FRENCHVILLE
RIGHT OF WAY MAP

REVISIONS

NO.	DATE	DESCRIPTION	BY

PLAN FILED IN PLAN BOOK PAGE COUNTY RECORD

NO.	GRANTOR	INSTRUMENT	DATE	BOOK	PAGE
		COND.	05-18-26	2400	237

DALE F. DOUGHTY
COMMISSIONER
WILLIAM A. PULVER
CHIEF ENGINEER
DATE

STATE HIGHWAY "50"
U.S. ROUTE 1
FRENCHVILLE AROOSTOOK COUNTY
WORK IDENTIFICATION NO. (W.I.N.) 022657.00

DECEMBER 2025 | RIGHT-OF-WAY MAP | D.O.T. FILE NO. 2-662
SCALE 1" = 25' | SHEET 39 OF 44

SHEET NUMBER
512
OF 517

Filename: ...\00\ROW\MSTA\039_RWPLAN39.dgn Division: ROW Username: common Date:7/1/2026

Filename: ...\00\ROW\MSTA\040_RWPLAN40.dgn Username: common Division: ROW Date:7/1/2026

PLAN LEGEND

		Existing	Proposed		Existing	Proposed
Town, County, State	New R/W Along Existing R/W	Sanitary Sewer		Traveled Way		
Approx. Property Lines P.L.	Building / Clearing Limit Line	Telephone Line		Ditch		
Existing Right of Way	Trees Conifer / Deciduous	Electric Line		Catch Basin		
Limits of Wrought Portion L.O.W.P.	Tree Line / Bush Line	Water Line		Manhole		
Control Of Access C.O.A.	Water Edge	Underdrain Line		Sewer Manhole		
New Right of Way	Ledge / Rock/Boulder / Flag Pole	Gas Line		Utility Pole		
New Easement	Fence CHAIN LINK / BARB WIRE / STOCKADE	Guardrail		Fire Hydrant		
New Temporary Rights	Sign / Well / Mailbox	Culvert		Curbing		

Cut Line / Fill Line
Stonewall / Retaining Wall
Baseline 10+00 11+00 12+00
Monument / Traverse Point
Iron Rod Found ● IRF / Pipe Found ● IPF
Replacement Pin Set

THIS PLAN WAS PREPARED IN CONNECTION WITH THE DEPARTMENT'S ACQUISITION OF REAL PROPERTY FOR TRANSPORTATION PURPOSES. IT CANNOT BE USED TO ESTABLISH LEGAL BOUNDARIES BETWEEN ABUTTING PROPERTY OWNERS.

25 0 25 50 75 100
Scale of Feet

STATE OF MAINE REGISTRY OF DEEDS

COUNTY _____
RECEIVED _____, _____
at _____h_____m_____M and
recorded in Plan Bk _____, Pg._____
Attest: _____
REGISTER

SEE SURVEY PLAN FOR PERCY THIBEAULT
AROOSTOOK COUNTY
REGISTRY OF DEEDS (NORTH)
NOVEMBER 15, 1979
BOOK 8, PAGE 72

CONTROL INFORMATION
US STATE PLANE NAD83(2007)
MAINE 2000 EAST ZONE
NAVD88
COMBINED SCALE FACTOR: 0.999975773

GRID N

MIRA T. SAUCIER
PARCEL NO. (147)
TEMP. CONST.
RIGHTS = 425± S.F. (1)
TOTAL AREA =
0.79± AC. (TOWN)

PERCY R. THIBEAULT
CLAUDETTE L. THIBEAULT
PARCEL NO. (149)
TEMP. CONST. RIGHTS = 340± S.F. (1)
TOTAL AREA = 0.36± AC. (TOWN)

GERARD RAYMOND, JR.
PARCEL NO. (150)
EASE. FOR HIGHWAY PURPOSES = 335± S.F. (1)
SLOPE EASE. = 0.20± AC. (4)
DRAINAGE EASE. = (3)
TEMP. CONST. RIGHTS = 0.26± AC. (7)
TOTAL AREA = 165.68± AC. (TOWN)

N/F CALVIN OUELLETTE

NOTE: A PORTION OF THE BUILDING EXISTS WITHIN THE LIMITS OF THE EXISTING HIGHWAY RIGHT OF WAY AND IS A PERMITTED TEMPORARY ENCROACHMENT UNDER MAINE LAW FOR THE LIFE OF THE BUILDING ONLY. WHEN THE BUILDING IS REMOVED, THE ORIGINAL ESTABLISHED RIGHT OF WAY LINE SHALL REMAIN THE BOUNDARY OF THE HIGHWAY RIGHT OF WAY.

P.L. C.L. DISCONTINUED COUNTY ROAD D.O.T. FILE NO. 2-365 D.O.T. FILE NO. 2-365 STARBARN AVE. 401+25 401+00 400+00 OUTLET DRAINAGE STRUCTURE STA. 331+90 TO STA. 332+10 LT. OUTLET DRAINAGE STRUCTURE STA. 332+70 LT. ROSSIGNOL BROOK SLOPE EASEMENT CONST. LTS. 960± S.F. EXISTING TEMP. CONST. LIMITS 340± S.F. 435± S.F. 371± S.F. 18'± EXISTING EASE. STRUCTURAL PLATE PIPE M.D.O.T. FILE NO. 2-365 SLOPE EASE. LIMITS 1020± S.F. CONST. 1295± S.F. TEMP. LIMITS

STATE HIGHWAY "50" /U.S. ROUTE 1
328+00 329+00 330+00 331+00 332+00 333+00 334+00 335+00

CURVE DATA #33
PI = 330+46.84
D = 2°56'17.7"
Δ = 24°01'25.0" Rt.
R = 1950.00'
L = 817.62'
T = 414.91'
E = 43.65'

817.62'

OUTLET DRAINAGE STRUCTURE STA. 333+50 RT. 860± S.F. TEMP. CONST. LTS.

CALVIN J. OUELLETTE
PARCEL NO. (148)
DRAINAGE EASE. = 2400± S.F. (1)
TEMP. CONST. RIGHTS = 1860± S.F. (1)
TOTAL AREA = 1852± AC. (TOWN)

PT = STA. 334+49.56

STA. 331+51.24 ROUTE 1 ℄ =
STA. 400+00.00 STARBARN AVENUE ℄

BANGOR & AROOSTOOK RAILROAD
VAL PLAN V.2.u/S9A
VAL PLAN V.2.u/8

STATE OF MAINE
DEPARTMENT OF TRANSPORTATION
FORMERLY BANGOR & AROOSTOOK

N/F DEAN R. LAVOIE
ROBERT L. LAVOIE

EXISTING ROW REFERENCES:

AROOSTOOK COUNTY
COMMISSIONERS RECORDS
VOL. 1, PAGE 133
4 RODS WIDE
1844
(BEATEN PATH METHOD - ROAD AS MONUMENT
PREVIOUS PROJECTS HELD AS PLOTTED)

D.O.T. FILE NO. 2-365

CHECKED	TECH	ITEM
G.L.L.	T.L.B.	EXISTING CONDITION PLAN
P.N.S.	TYLIN	FINAL RIGHT OF WAY
P.N.S.	TYLIN	AREAS

STATE OF MAINE
DEPARTMENT OF TRANSPORTATION
16 STATE HOUSE STATION - AUGUSTA, ME 04333-0016 - 207-624-3460
FRENCHVILLE
RIGHT OF WAY MAP

REVISIONS

NO.	DATE	DESCRIPTION	BY

PLAN FILED IN PLAN BOOK PAGE COUNTY RECORD

NO.	GRANTOR	INSTRUMENT	DATE	BOOK	PAGE
		COND.	05-18-26	2400	237

DALE F. DOUGHTY
COMMISSIONER
WILLIAM A. PULVER
CHIEF ENGINEER
DATE

STATE HIGHWAY "50"
U.S. ROUTE 1
FRENCHVILLE AROOSTOOK COUNTY
WORK IDENTIFICATION NO. (W.I.N.) 022657.00

DECEMBER 2025 | RIGHT-OF-WAY MAP | D.O.T. FILE NO. 2-662
SCALE 1" = 25' | SHEET 40 OF 44

SHEET NUMBER
513
OF 517

Filename: ...\00\ROW\MSTA\041_RWPLAN41.dgn Division: ROW Username: common Date:7/1/2026

PLAN LEGEND

Town, County, State	New R/W Along Existing R/W	Sanitary Sewer	Traveled Way
Approx. Property Lines P.L.	Building	Telephone Line	Ditch
Existing Right of Way	Clearing Limit Line	Electric Line	Catch Basin
Limits of Wrought Portion L.O.W.P.	Trees Conifer / Deciduous	Water Line	Manhole
Control Of Access C.O.A.	Tree Line / Bush Line	Underdrain Line	Sewer Manhole
New Right of Way	Water Edge	Gas Line	Utility Pole
New Easement	Ledge / Rock/Boulder / Flag Pole	Guardrail	Fire Hydrant
New Temporary Rights	Fence CHAIN LINK / BARB WIRE / STOCKADE	Culvert	Curbing
New R/W Within Existing R/W	Sign / Well / Mailbox		

Existing / Proposed

Cut Line	Fill Line	Monument	Traverse Point
Stonewall	Retaining Wall	Iron Rod Found ● IRF	Pipe Found ● IPF
Baseline 10+00 11+00 12+00		Replacement Pin Set	

THIS PLAN WAS PREPARED IN CONNECTION WITH THE DEPARTMENT'S ACQUISITION OF REAL PROPERTY FOR TRANSPORTATION PURPOSES. IT CANNOT BE USED TO ESTABLISH LEGAL BOUNDARIES BETWEEN ABUTTING PROPERTY OWNERS.

25 0 25 50 75 100
Scale of Feet

STATE OF MAINE
REGISTRY OF DEEDS
COUNTY _____
RECEIVED _____, _____
at _____h _____m _____M and
recorded in Plan Bk _____, Pg. _____
Attest: _____
REGISTER

CONTROL INFORMATION
US STATE PLANE NAD83(2007)
MAINE 2000 EAST ZONE
NAVD88
COMBINED SCALE FACTOR: 0.999975773

N/F CALVIN OUELLETTE

N/F CODY B. OUELLETTE

DONA R. SAUCIER
PARCEL NO. (152)
TEMP. RIGHTS = 360± S.F. (1)
TOTAL AREA = 0.48± AC. (TOWN)

MIRA SAUCIER
PARCEL NO. (154)
TEMP. CONST. RIGHTS = 190± S.F. (1)
TOTAL AREA = 0.19± AC. (TOWN)

SEE BOUNDARY SURVEY FOR ESTATE OF ROSETTE SAUCIER AROOSTOOK COUNTY REGISTRY OF DEEDS (NORTH) DATED NOVEMBER 26, 2001 FILE # 425

LANCE KIMBER
JULIA KIMBER
PARCEL NO. (155)
TEMP. CONST. RIGHTS = 325± S.F. (1)
TOTAL AREA = 0.17± AC. (TOWN)

DALE ALAN MICHAUD
PARCEL NO. (156)
TEMP. CONST. RIGHTS = 140± S.F. (1)
TOTAL AREA = 0.11± AC. (TOWN)

GERARD RAYMOND, JR.
PARCEL NO. (150)
EASE. FOR HIGHWAY PURPOSES = 335± S.F. (1)
SLOPE EASE. = 0.20± AC. (4)
DRAINAGE EASE. = (3)
TEMP. CONST. RIGHTS = 0.26± AC. (7)
TOTAL AREA = 165.68± AC. (TOWN)

D.O.T. FILE NO. 2-365

STATE HIGHWAY "50" /U.S. ROUTE 1

335+00 S 5°03'00" W 903.46' W 336+00 178.85' 337+00 338+00 847.56' 339+00 340+00 341+00 342+00

N/F KEVIN J. DESCHAINE
RAVEN DESCHAINE

CURVE DATA #34
PI = 340+61.87
D = 3°29'29.5"
Δ = 29°35'32.8" Rt.
R = 1641.00'
L = 847.55'
T = 433.46'
E = 56.28'

PC = STA. 336+28.41

N/F DEAN R. LAVOIE
ROBERT L. LAVOIE

AUREL E. LAVOIE
JEANNE D'ARC LAVOIE
PARCEL NO. (151)
TEMP. CONST. RIGHTS = 520± S.F. (1)
TOTAL AREA = 0.38± AC. (CALC.)

JERSON DINIS
ASHLEY DINIS
PARCEL NO. (153)
TEMP. CONST. RIGHTS = 240± S.F. (1)
TOTAL AREA = 0.66± AC. (TOWN)

SEE SURVEY PLAN FOR AUREL LAVOIE AROOSTOOK REGISTRY OF DEEDS (NORTH) DATED AUGUST 22, 1986 PLAN BOOK 19, PAGE 0 INSTRUMENT #19A

TOMMY BLANCHETTE
CECILLE BLANCHETTE
PARCEL NO. (158)
TEMP. CONST. RIGHTS = 865± S.F. (3)
TOTAL AREA = 0.39± AC. (TOWN)

ALVIN TARDIF
DEBORAH A. TARDIF
PARCEL NO. (157)
TEMP. CONST. RIGHTS = 0.07± AC. (2)
TOTAL AREA = 3.76± AC. (TOWN)

CHRISTOPHER G. LOWE
PARCEL NO. (159)
SLOPE EASE. = 0.05± AC. (1)
TEMP. CONST. RIGHTS = 1475± S.F. (2)
TOTAL AREA = 1± AC. (TOWN)

EXISTING ROW REFERENCES:

AROOSTOOK COUNTY
COMMISSIONERS RECORDS
VOL. 1, PAGE 133
4 RODS WIDE
1844
(BEATEN PATH METHOD - ROAD AS MONUMENT
PREVIOUS PROJECTS HELD AS PLOTTED)

STATE OF MAINE
DEPARTMENT OF TRANSPORTATION
FORMERLY BANGOR & AROOSTOOK RAILROAD

BANGOR & AROOSTOOK RAILROAD
VAL PLAN V.2.u/S9A
VAL PLAN V.2.u/8

TECH	CHECKED
G.L.L.	P.N.S.
T.L.B.	TYLIN
P.N.S.	TYLIN

ITEM
EXISTING CONDITION PLAN
FINAL RIGHT OF WAY
AREAS

STATE OF MAINE
DEPARTMENT OF TRANSPORTATION
16 STATE HOUSE STATION - AUGUSTA, ME 04333-0016 - 207-624-3460
FRENCHVILLE
RIGHT OF WAY MAP

REVISIONS

NO.	DATE	DESCRIPTION	BY

PLAN FILED IN PLAN BOOK PAGE COUNTY RECORD

NO.	GRANTOR	INSTRUMENT	DATE	BOOK	PAGE
		COND.	05-18-26	2400	237

DALE F. DOUGHTY
COMMISSIONER
WILLIAM A. PULVER
CHIEF ENGINEER
DATE

STATE HIGHWAY "50"
U.S. ROUTE 1
FRENCHVILLE AROOSTOOK COUNTY
WORK IDENTIFICATION NO. (W.I.N.) 022657.00

DECEMBER 2025	RIGHT-OF-WAY MAP	D.O.T. FILE NO 2-662
SCALE 1" = 25'	SHEET 41 OF 44	

SHEET NUMBER
514
OF 517

Filename: ...\00\ROW\MSTA\042_RWPLAN42.dgn Username: common Date:7/1/2026

PLAN LEGEND

Town, County, State	New R/W Along Existing R/W		Existing	Proposed		Existing	Proposed
Approx. Property Lines P.L.	Building	Clearing Limit Line	Sanitary Sewer		Traveled Way		
Existing Right of Way	Trees Conifer	Deciduous	Telephone Line		Ditch		
Limits of Wrought Portion L.O.W.P.	Tree Line	Bush Line	Electric Line		Catch Basin		
Control Of Access C.O.A.	Water Edge		Water Line		Manhole		
New Right of Way	Ledge	Rock/Boulder Flag Pole	Underdrain Line		Sewer Manhole		
New Easement	Fence CHAIN LINK	BARB WIRE STOCKADE	Gas Line		Utility Pole		
New Temporary Rights	Sign	Well WELL Mailbox	Guardrail		Fire Hydrant		
New R/W Within Existing R/W			Culvert		Curbing		

Cut Line, Fill Line, Stonewall, Retaining Wall, Baseline 10+00 11+00 12+00, Monument, Traverse Point, Iron Rod Found IRF, Pipe Found IPF, Replacement Pin Set

THIS PLAN WAS PREPARED IN CONNECTION WITH THE DEPARTMENT'S ACQUISITION OF REAL PROPERTY FOR TRANSPORTATION PURPOSES. IT CANNOT BE USED TO ESTABLISH LEGAL BOUNDARIES BETWEEN ABUTTING PROPERTY OWNERS.

25 0 25 50 75 100
Scale of Feet

STATE OF MAINE REGISTRY OF DEEDS

COUNTY _____
RECEIVED _____, _____
at _____h _____m _____M and
recorded in Plan Bk _____, Pg. _____
Attest: _____
REGISTER

CONTROL INFORMATION
US STATE PLANE NAD83(2007)
MAINE 2000 EAST ZONE
NAVD88
COMBINED SCALE FACTOR: 0.999975773

GERARD RAYMOND, JR.
PARCEL NO. (150)
EASE. FOR HIGHWAY PURPOSES = 335± S.F. (1)
SLOPE EASE. = 0.20± AC. (4)
DRAINAGE EASE. = (3)
TEMP. CONST. RIGHTS = 0.26± AC. (7)
TOTAL AREA = 165.68± AC. (TOWN)

CONST. TEMP. 0.15± AC. #158 6X6 WOOD #159 DOUBLE ENTRANCE FIELD LIMITS 0.15± AC. DRAINAGE OUTLET STA. 348+15 LT.

342+00 343+00 344+00 345+00 346+00 347+00 348+00 349+00
847.56' 291.41' S 43°12'18.3" W 538.22'
+50 +70 +20± +26± +37± +50 145° 50' 50' 50'

STATE HIGHWAY "50" /U.S. ROUTE 1

LAWN 0.05± AC. EASE. TEMP. CONST. LIMITS 1095± S.F. T.C.L. SLOPE 380± S.F. 720± S.F. 1385± S.F. CLL LIMITS 8" PINE GAZEBO HOUSE SHED WELL

PCC = STA. 344+75.97

DRAINAGE OUTLET STA. 344+52 RT.

CURVE DATA #35
PI = 346+21.95
D = 2°56'17.7"
Δ = 8°33'44.6" Rt.
R = 1950.00'
L = 291.41'
T = 145.98'
E = 5.46'

PT = STA. 347+67.38

CURVE DATA #34
PI = 340+61.87
D = 3°29'29.5"
Δ = 29°35'32.8" Rt.
R = 1641.00'
L = 847.55'
T = 433.46'
E = 56.28'

CURVE DATA #34
PI = 340+61.87
D = 3°29'29.5"
Δ = 29°35'32.8" Rt.
R = 1641.00'
L = 847.56'
T = 433.46'
E = 56.28'

CHRISTOPHER G. LOWE
PARCEL NO. (159)
SLOPE EASE. = 0.05± AC. (1)
TEMP. CONST. RIGHTS = 1475± S.F. (2)
TOTAL AREA = 1± AC. (TOWN)

GERARD RAYMOND, JR.
PARCEL NO. (160)
SLOPE EASE. = 720± S.F. (1)
DRAINAGE EASE. = (1)
TEMP. CONST. RIGHTS = 0.06± AC. (3)
TOTAL AREA = 4.8± AC. (CALC.)

EXISTING ROW REFERENCES:

AROOSTOOK COUNTY
COMMISSIONERS RECORDS
VOL. 1, PAGE 133
4 RODS WIDE
1844
(BEATEN PATH METHOD - ROAD AS MONUMENT
PREVIOUS PROJECTS HELD AS PLOTTED)

ITEM	TECH	CHECKED
EXISTING CONDITION PLAN	T.L.B.	G.L.L.
FINAL RIGHT OF WAY	TYLIN	P.N.S.
AREAS	TYLIN	P.N.S.

STATE OF MAINE
DEPARTMENT OF TRANSPORTATION
16 STATE HOUSE STATION - AUGUSTA, ME 04333-0016 - 207-624-3460
FRENCHVILLE
RIGHT OF WAY MAP

REVISIONS

NO.	DATE	DESCRIPTION	BY

PLAN FILED IN PLAN BOOK PAGE COUNTY RECORD

NO.	GRANTOR	INSTRUMENT	DATE	BOOK	PAGE
		COND.	05-18-26	2400	237

DALE F. DOUGHTY
COMMISSIONER
WILLIAM A. PULVER
CHIEF ENGINEER
DATE

STATE HIGHWAY "50"
U.S. ROUTE 1
FRENCHVILLE AROOSTOOK COUNTY
WORK IDENTIFICATION NO. (W.I.N.) 022657.00

DECEMBER 2025 | RIGHT-OF-WAY MAP | D.O.T. FILE NO. 2-662
SCALE 1" = 25' | SHEET 42 OF 44

SHEET NUMBER
515
OF 517

Filename: ...\00\ROW\MSTA\043_RWPLAN43.dgn Division: ROW Username: common Date:7/1/2026

PLAN LEGEND

Town, County, State	New R/W Along Existing R/W		Existing	Proposed		Existing	Proposed
Approx. Property Lines P.L.	Building	Clearing Limit Line	Sanitary Sewer		Traveled Way		
Existing Right of Way	Trees Conifer	Deciduous	Telephone Line		Ditch		
Limits of Wrought Portion L.O.W.P.	Tree Line	Bush Line	Electric Line		Catch Basin		
Control Of Access C.O.A.	Water Edge		Water Line		Manhole		
New Right of Way	Ledge	Rock/Boulder Flag Pole	Underdrain Line		Sewer Manhole		
New Easement	Fence CHAIN LINK	BARB WIRE STOCKADE	Gas Line		Utility Pole		
New Temporary Rights	Sign	Well WELL Mailbox	Guardrail		Fire Hydrant		
New R/W Within Existing R/W			Culvert		Curbing		

Cut Line	Fill Line	
Stonewall	Retaining Wall	
Baseline 10+00	11+00	12+00
Monument	Traverse Point	
Iron Rod Found IRF	Pipe Found IPF	
Replacement Pin Set		

THIS PLAN WAS PREPARED IN CONNECTION WITH THE DEPARTMENT'S ACQUISITION OF REAL PROPERTY FOR TRANSPORTATION PURPOSES. IT CANNOT BE USED TO ESTABLISH LEGAL BOUNDARIES BETWEEN ABUTTING PROPERTY OWNERS.

25 0 25 50 75 100
Scale of Feet

STATE OF MAINE REGISTRY OF DEEDS

COUNTY _____
RECEIVED _____, _____
at _____h_____m_____M and
recorded in Plan Bk _____, Pg._____
Attest: _____
REGISTER

CONTROL INFORMATION
US STATE PLANE NAD83(2007)
MAINE 2000 EAST ZONE
NAVD88
COMBINED SCALE FACTOR: 0.999975773

GERARD RAYMOND, JR.
PARCEL NO. (150)
EASE. FOR HIGHWAY PURPOSES = 335± S.F. (1)
SLOPE EASE. = 0.20± AC. (4)
DRAINAGE EASE. = (3)
TEMP. CONST. RIGHTS = 0.26± AC. (7)
TOTAL AREA = 165.68± AC. (TOWN)

ROBERT L. DUMAIS
THERESA DUMAIS
PARCEL NO. (161)
TEMP. CONST.
RIGHTS =
370± S.F. (1)
TOTAL AREA =
0.20± AC. (CALC.)

EASEMENT TO TOWN OF FRENCHVILLE
FOR WASTE WATER TREATMENT SYSTEM
SPECIFIC LOCATION UNCLEAR
A.C.R.D. (NORTH)
RECORDED DECEMBER 11, 2025
BOOK 2384, PAGE 110

J. BERTRAND MICHAUD
BEATRICE MICHAUD
PARCEL NO. (162)
SLOPE EASE. =670± S.F. (1)
TEMP. CONST.
RIGHTS = 570± S.F. (1)
TOTAL AREA = 0.34± AC. (TOWN)

CURVE DATA #36
PI = 356+69.96
D = 0°05'17.3"
Δ = 0°38'32.4" Lt.
R = 65000.00'
L = 728.71'
T = 364.36'
E = 1.02'

CURVE DAT
PI = 356+6
D = 0°05
Δ = 0°38
R = 65000
L = 728.71
T = 364.36
E = 1.02'

PC = STA. 353+05.60

STATE HIGHWAY "50" /U.S. ROUTE 1

S 43°12'17.86" W
538.22'
S 43°12'18.85" W
728.71'

GERARD RAYMOND, JR.
PARCEL NO. (160)
SLOPE EASE. = 720± S.F. (1)
DRAINAGE EASE. = (1)
TEMP. CONST. RIGHTS = 0.06± AC. (3)
TOTAL AREA = 4.8± AC. (CALC.)

ALVIN TARDIF
DEBORAH A. TARDIF
PARCEL NO. (157)
TEMP. CONST. RIGHTS = 0.07± AC. (2)
TOTAL AREA = 3.76± AC. (TOWN)

"FERRY ROAD"
A/K/A "CLEVELAND-SIDING ROAD"
50' ROW BENEFITTING CP NO. (T1645)

OUTLET DRAINAGE STRUCTURE STA. 356+40 RT.

EXISTING ROW REFERENCES:

AROOSTOOK COUNTY
COMMISSIONERS RECORDS
VOL. 1, PAGE 133
4 RODS WIDE
1844
(BEATEN PATH METHOD - ROAD AS MONUMENT
PREVIOUS PROJECTS HELD AS PLOTTED)

REVISIONS

NO.	DATE	DESCRIPTION	BY

PLAN FILED IN PLAN BOOK PAGE COUNTY RECORD

NO.	GRANTOR	INSTRUMENT	DATE	BOOK	PAGE
		COND.	05-18-26	2400	237

DALE F. DOUGHTY
COMMISSIONER
WILLIAM A. PULVER
CHIEF ENGINEER
DATE

TECH	CHECKED
G.L.L.	P.N.S.
T.L.B.	TYLIN
	TYLIN
	P.N.S.

ITEM	
PLAN	EXISTING CONDITION
	FINAL RIGHT OF WAY
	AREAS

STATE OF MAINE
DEPARTMENT OF TRANSPORTATION
16 STATE HOUSE STATION - AUGUSTA, ME 04333-0016 - 207-624-3460
FRENCHVILLE
RIGHT OF WAY MAP

STATE HIGHWAY "50"
U.S. ROUTE 1
FRENCHVILLE AROOSTOOK COUNTY
WORK IDENTIFICATION NO. (W.I.N.) 022657.00

DECEMBER 2025	RIGHT-OF-WAY MAP	D.O.T. FILE NO. 2-662
SCALE 1"= 25'	SHEET 43 OF 44	

SHEET NUMBER
516
OF 517

Filename: ...\00\ROW\MSTA\044_RWPLAN44.dgn Division: ROW Username: common Date:7/1/2026

PLAN LEGEND

Town, County, State	New R/W Along Existing R/W		Existing	Proposed		Existing	Proposed
Approx. Property Lines P.L.	Building	Clearing Limit Line	Sanitary Sewer		Traveled Way		
Existing Right of Way	Trees Conifer	Deciduous	Telephone Line		Ditch		
Limits of Wrought Portion L.O.W.P.	Tree Line	Bush Line	Electric Line		Catch Basin		
Control Of Access C.O.A.	Water Edge		Water Line		Manhole		
New Right of Way	Ledge	Rock/Boulder Flag Pole	Underdrain Line		Sewer Manhole		
New Easement	Fence CHAIN LINK	BARB WIRE STOCKADE	Gas Line		Utility Pole		
New Temporary Rights	Sign	Well WELL Mailbox	Guardrail		Fire Hydrant		
New R/W Within Existing R/W			Culvert		Curbing		

Cut Line	Fill Line		
Stonewall	Retaining Wall		
Baseline 10+00	11+00	12+00	
Monument	Traverse Point		
Iron Rod Found IRF	Pipe Found IPF		
Replacement Pin Set			

THIS PLAN WAS PREPARED IN CONNECTION WITH THE DEPARTMENT'S ACQUISITION OF REAL PROPERTY FOR TRANSPORTATION PURPOSES. IT CANNOT BE USED TO ESTABLISH LEGAL BOUNDARIES BETWEEN ABUTTING PROPERTY OWNERS.

25 0 25 50 75 100
Scale of Feet

STATE OF MAINE
REGISTRY OF DEEDS
COUNTY _____
RECEIVED _____, _____
at _____h _____m _____M and
recorded in Plan Bk _____, Pg. _____
Attest: _____
REGISTER

CONTROL INFORMATION
US STATE PLANE NAD83(2007)
MAINE 2000 EAST ZONE
NAVD88
COMBINED SCALE FACTOR: 0.999975773

PARCEL NO. (168) FOUND ON SHEETS 26-29
PARCEL NO. (169) FOUND ON SHEETS 18-20
PARCEL NO. (170) FOUND ON SHEET 2
PARCEL NO. (171) FOUND ON SHEET 10
PARCEL NO. (172) FOUND ON SHEET 11
PARCEL NO. (173) FOUND ON SHEET 12
PARCEL NO. (174) FOUND ON SHEETS 12-13
PARCEL NO. (175) FOUND ON SHEET 13
PARCEL NO. (176) FOUND ON SHEET 18
PARCEL NO. (177) FOUND ON SHEETS 18-20
PARCEL NO. (178) FOUND ON SHEETS 33-34
PARCEL NO. (180) FOUND ON SHEETS 28-29

STEPHEN PAUL BENBOW
PARCEL NO. (165)
TEMP. CONST. RIGHTS = 565± S.F. (2)
TOTAL AREA = 0.16± AC. (TOWN)

GERARD RAYMOND, JR.
PARCEL NO. (150)
EASE. FOR HIGHWAY PURPOSES = 335± S.F. (1)
SLOPE EASE. = 0.20± AC. (4)
DRAINAGE EASE. = (3)
TEMP. CONST. RIGHTS = 0.26± AC. (7)
TOTAL AREA = 165.68± AC. (TOWN)

SEE SURVEY PLAN FOR VALEDA BLANCHETTE AROOSTOOK COUNTY REG. OF DEEDS (NORTH) DATED JUNE 21, 1995 BOOK 195, PAGE 0 INSTRUMENT# 195B

ALETA AVANZATO
PARCEL NO. (166)
SLOPE EASE. = 380± S.F. (1)
TEMP. CONST. RIGHTS = 535± S.F. (1)
TOTAL AREA = 0.45± AC. (TOWN)

PAUL S. ROY
PARCEL NO. (167)
SLOPE EASE. = 0.05± AC. (1)
TEMP. CONST. RIGHTS = 1220± S.F. (1)
TOTAL AREA = 8.31± AC. (TOWN)

CURVE DATA #36
PI = 356+69.96
D = 0°05'17.3"
Δ = 0°38'32.4" Lt.
R = 65000.00'
L = 728.71'
T = 364.36'
E = 1.02'

CURVE DATA #36
PI = 356+69.96
D = 0°05'17.3"
Δ = 0°38'32.4" Lt.
R = 65000.00'
L = 728.71'
T = 364.36'
E = 1.02'

CURVE DATA #36
PI = 356+69.96
D = 0°05'17.3"
Δ = 0°38'32.4" Lt.
R = 65000.00'
L = 728.71'
T = 364.36'
E = 1.02'

PT STA. 360+34.31

30' EASEMENT ST. AGATHA SANITARY DISTRICT

APPROX. LOCATION LEACHFIELD

PARCEL NO. (165)

1160± S.F. EASE.

0.05± AC.

450± S.F.

380± S.F.

535± S.F.

1220± S.F.

0.05± AC.

STATE HIGHWAY "50" /U.S. ROUTE 1

TO FORT KENT

END B.L.

240.52' S 42°33'45.95"W

728.71'

1340± S.F.

1180± S.F.

1980± S.F.

1175± S.F.

0.07± AC.

OUTLET DRAINAGE STRUCTURE STA. 356+40 RT.

"FERRY ROAD" A/K/A "CLEVELAND-SIDING ROAD" 50' ROW BENEFITTING CP NO. (164)

GERARD RAYMOND, JR.
PARCEL NO. (179)
DRAINAGE EASE. = (1)
TEMP. CONST. RIGHTS = 0.06± AC. (2)
TOTAL AREA = 0.95± AC. (CALC.)

RICHARD GUERRETTE
D/B/A RICHIE RICH LOGGING
PARCEL NO. (163)
TEMP. CONST. RIGHTS = 1180± S.F. (1)
TOTAL AREA = 0.40± AC. (TOWN)

TOE OF SLOPE DITCH STA. 359+60 TO STA. 360+34 RT.

OUTLET DRAINAGE STRUCTURE STA. 359+70 RT.

IVAN BLANCHETTE
PARCEL NO. (164)
DRAINAGE EASE. = (1)
SLOPE EASE. = 0.07± AC. (1)
TOTAL AREA = 1.5± AC. (TOWN)

N/F IVAN BLANCHETTE

1 STORY RESIDENTIAL

PC = STA. 362+74.83

ALVIN TARDIF
DEBORAH A. TARDIF
PARCEL NO. (157)
TEMP. CONST. RIGHTS = 0.07± AC. (2)
TOTAL AREA = 3.76± AC. (TOWN)

ROW BENEFITTING CP NO. (164)

original lot 85
original lot 84

EXISTING ROW REFERENCES:

AROOSTOOK COUNTY
COMMISSIONERS RECORDS
VOL. 1, PAGE 133
4 RODS WIDE
1844
(BEATEN PATH METHOD - ROAD AS MONUMENT
PREVIOUS PROJECTS HELD AS PLOTTED)

TECH	CHECKED
T.L.B.	G.L.L.
TYLIN	P.N.S.
TYLIN	P.N.S.

ITEM	PLAN
EXISTING CONDITION PLAN	
FINAL RIGHT OF WAY	
AREAS	

STATE OF MAINE
DEPARTMENT OF TRANSPORTATION
16 STATE HOUSE STATION - AUGUSTA, ME 04333-0016 - 207-624-3460
FRENCHVILLE
RIGHT OF WAY MAP

REVISIONS

NO.	DATE	DESCRIPTION	BY

PLAN FILED IN PLAN BOOK					
NO.	GRANTOR	INSTRUMENT	COUNTY RECORD DATE	BOOK	PAGE
		COND.	05-18-26	2400	237

DALE F. DOUGHTY
COMMISSIONER

WILLIAM A. PULVER
CHIEF ENGINEER

DATE

STATE HIGHWAY "50"
U.S. ROUTE 1
FRENCHVILLE AROOSTOOK COUNTY
WORK IDENTIFICATION NO. (W.I.N.) 022657.00

DECEMBER 2025	RIGHT-OF-WAY MAP	D.O.T. FILE NO. 2-662
SCALE 1" = 25'	SHEET 44 OF 44	

SHEET NUMBER
517
OF 517